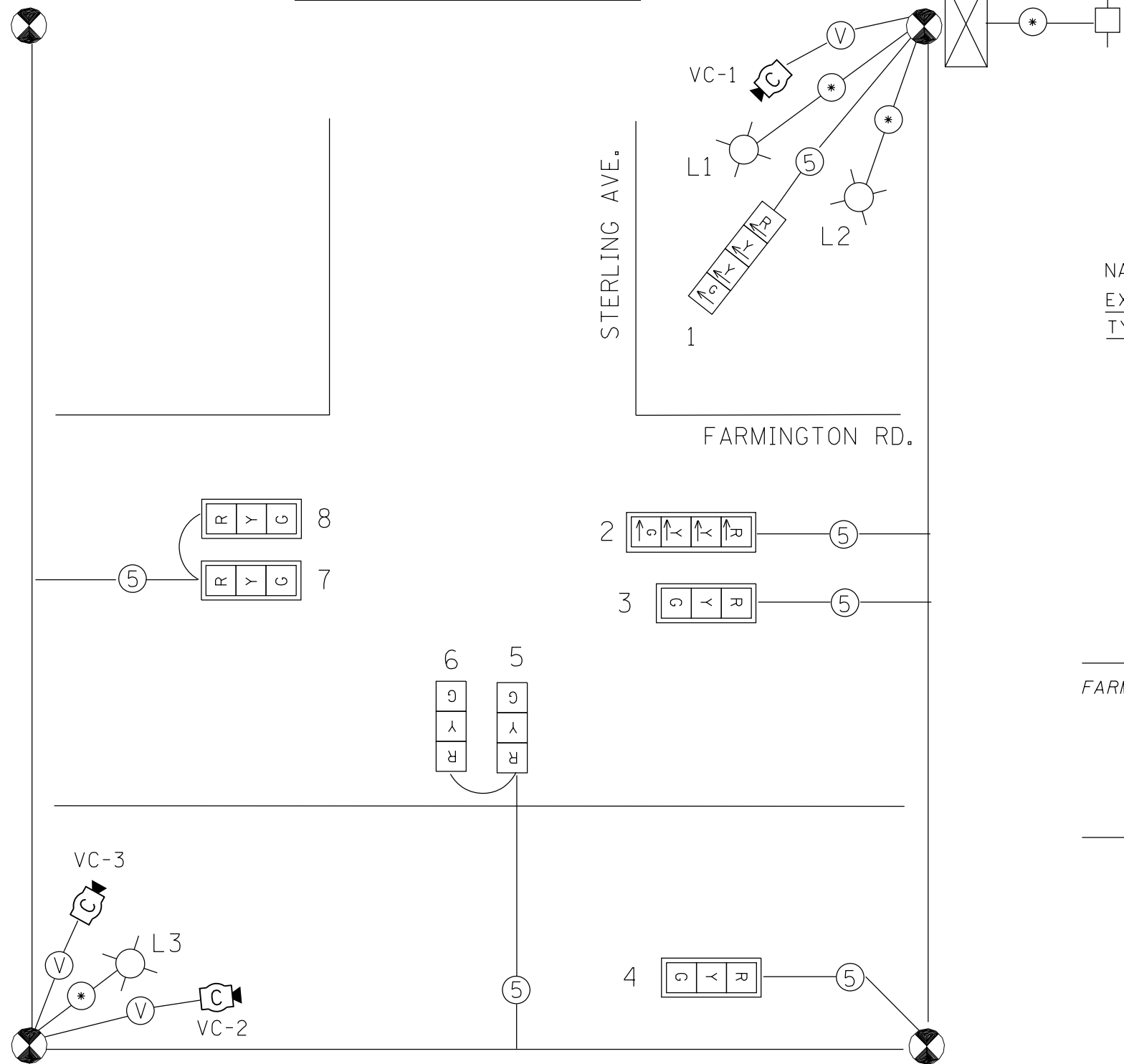
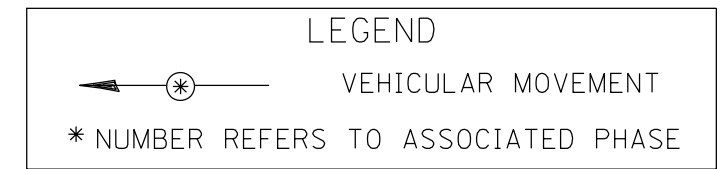
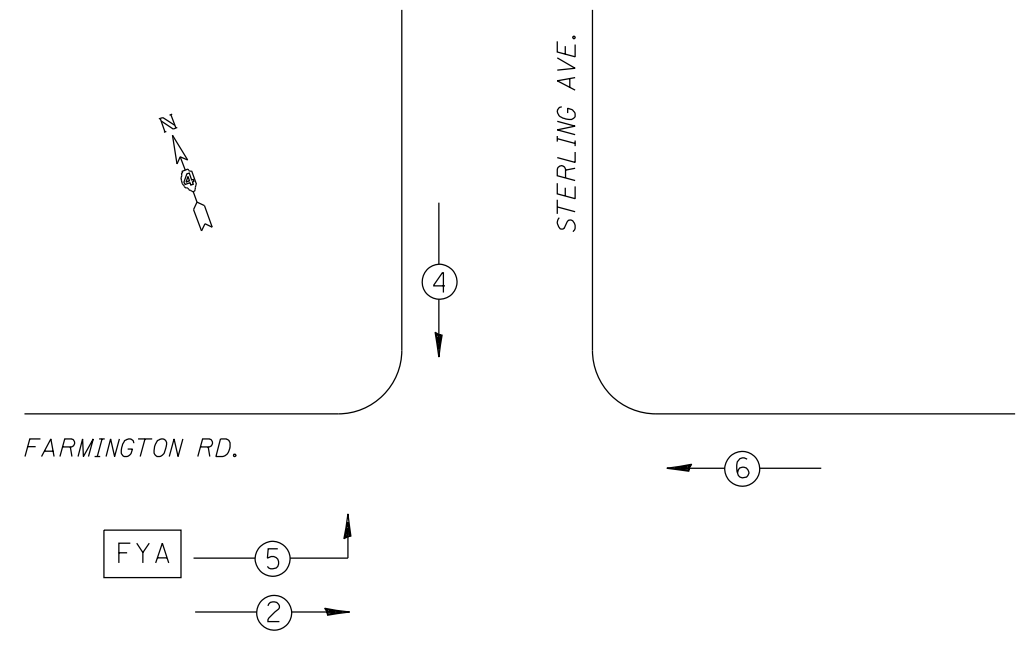


TEMPORARY CABLE DIAGRAM



TEMPORARY PHASE DIAGRAM

NAME OF INTERSECTION FARMINGTON & STERLING
 EXISTING CONTROLLER: FULL ACTUATED CONTROLLER (TS-2)
 TYPE IV CABINET, TS-2 BACKPANEL



TRAFFIC SIGNALS LEGEND

- TEMP. CONTROLLER (SIGNAL)
- TEMP. 3 SEC. SIGNAL HEAD W/BACKPLATE
- TEMP. 3 SEC. SIGNAL HEAD
- TEMP. 5/C NO. 14 SIGNAL CABLE
- TEMP. VIDEO DETECTION CABLE
- TEMP. CABLE (1/C NO. 6) X 3
- TEMP. SERVICE INSTALLATION
- TEMP. VIDEO DETECTION CAMERA
- TEMP. LUMINAIRE, MM, HPS, 250W

NOT TO SCALE
 TRAFFIC SIGNALS
 SHEET 4 OF 11

FILE NAME =	USER NAME = aubreys	DESIGNED -	REVISED -	STATE OF ILLINOIS DEPARTMENT OF TRANSPORTATION	TEMPORARY TRAFFIC SIGNAL CABLE PLAN AND PHASE DIAGRAM FARMINGTON RD. & STERLING AVE.	F.A.U. RTE.	SECTION	COUNTY	TOTAL SHEETS	SHEET NO.	
ct:\pw_work\pwidot\aubreys\d0318674\68A70	0 - Farmington & Sterling Traffic Signals (R	DESIGNED -	REVISED -			6586	ION	PEORIA	120	65	
PLOT SCALE = 49,9918' / in.	CHECKED -	REVISED -	REVISED -			CONTRACT NO. 68A70					
PLOT DATE = 10/17/2013	DATE -	REVISED -	REVISED -			SCALE:		SHEET NO.	OF SHEETS	STA.	TO STA.