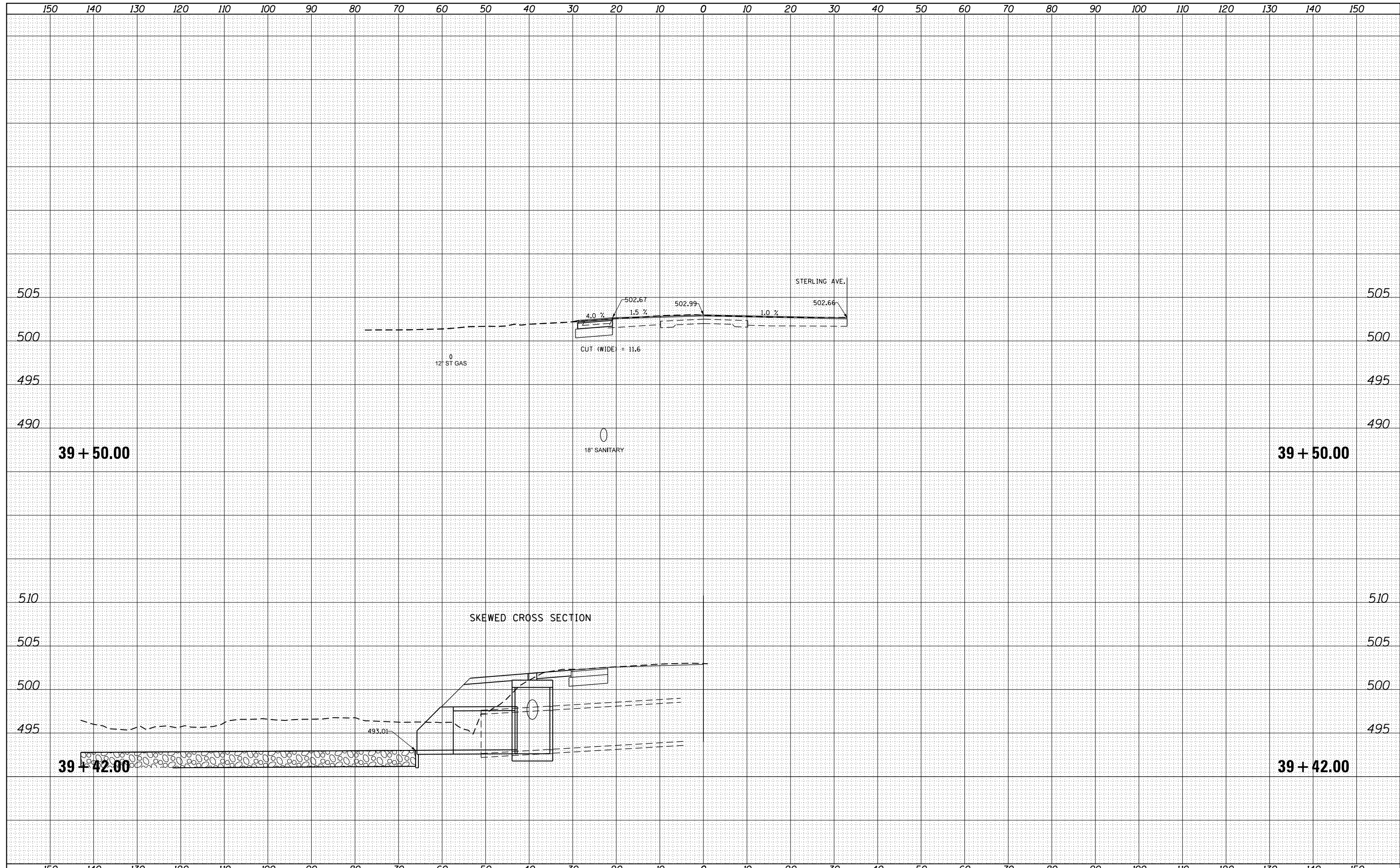


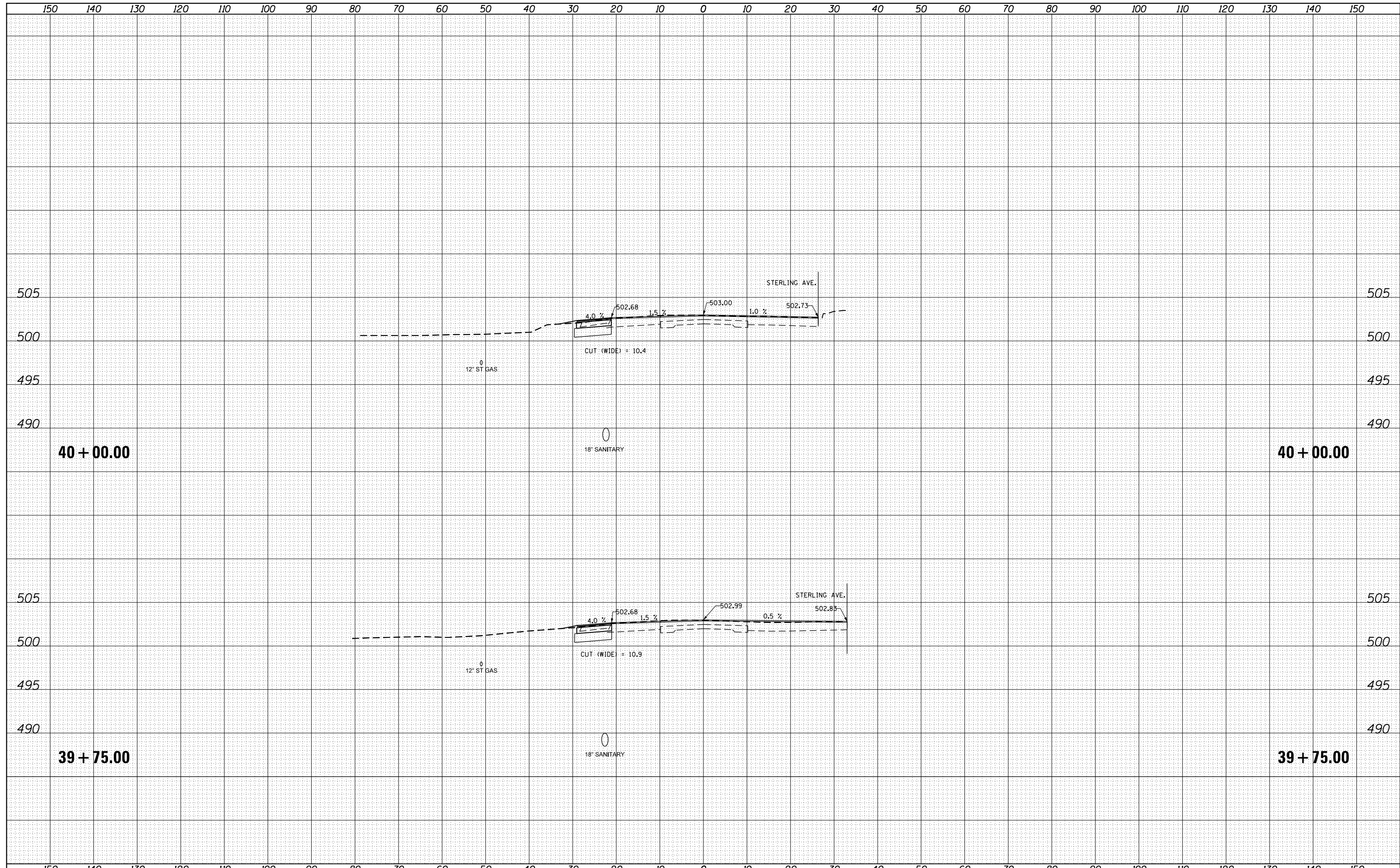
DATE	
BY	
FINAL SURVEY	SURVEYED
NOTE BOOK	PLOTTED
NO.	TEMPLATE
	AREAS
	CHECKED

DATE	
BY	
ORIGINAL SURVEY	SURVEYED
NOTE BOOK	PLOTTED
NO.	TEMPLATE
	AREAS
	CHECKED



DATE	
BY	
FINAL SURVEY	SURVEYED
NOTE BOOK	PLOTTED
NO.	TEMPLATE
	AREAS CHECKED
	AREAS CHECKED

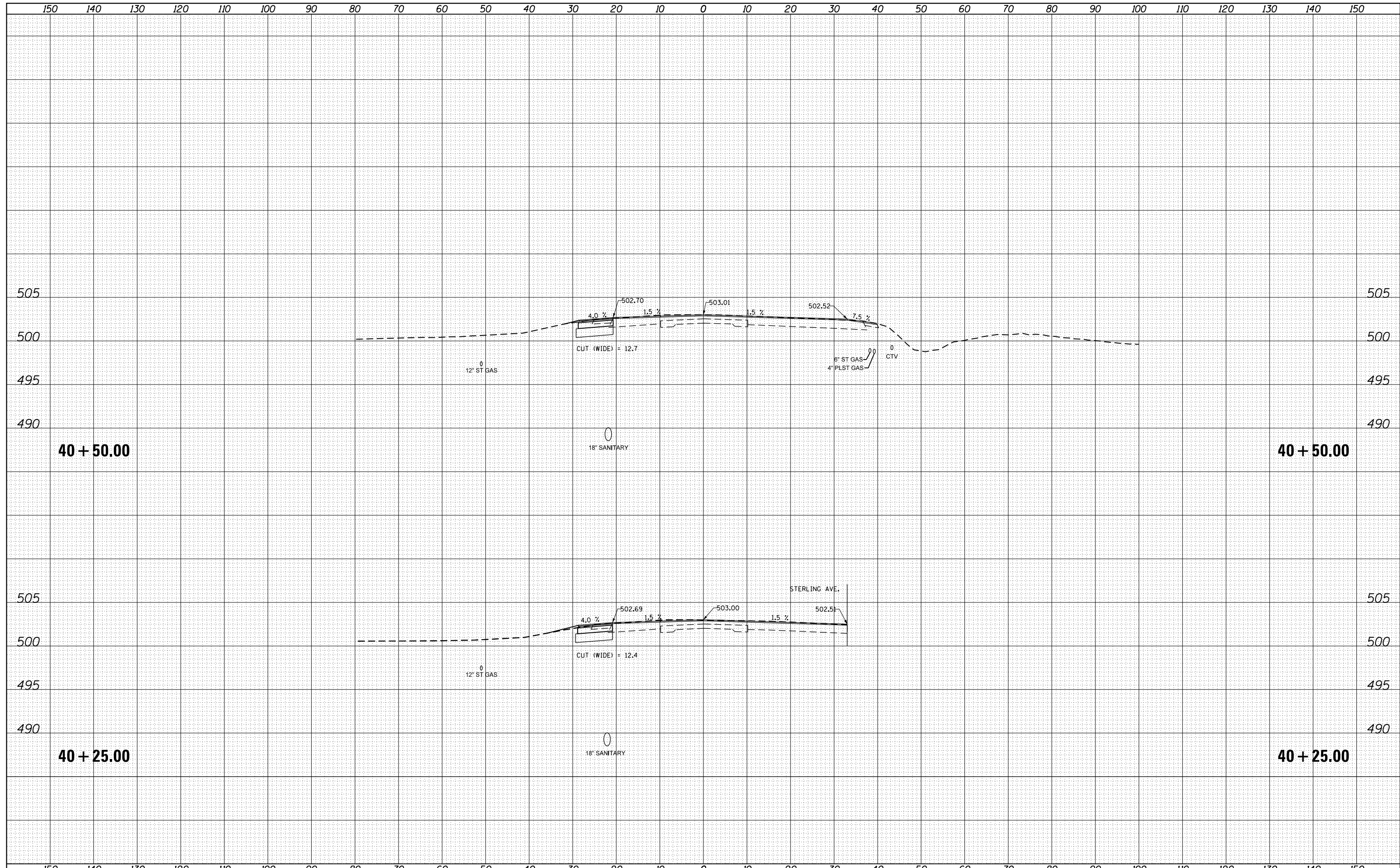
DATE	
BY	
ORIGINAL SURVEY	SURVEYED
NOTE BOOK	PLOTTED
NO.	TEMPLATE
	AREAS CHECKED
	AREAS CHECKED



FILE NAME =	USER NAME = aubreys	DESIGNED -	REVISED -	STATE OF ILLINOIS DEPARTMENT OF TRANSPORTATION	IL 8 - FARMINGTON RD CROSS SECTIONS	F.A.U. RTE.	SECTION	COUNTY	TOTAL SHEETS	SHEET NO.
Default	es:\pw_work\pwidot\aubreys\d0318675\0468A70-sh	DRAWN -	REVISED -			6658	10N	PEORIA	120	102
	PLOT SCALE = 20.0000' / in.	CHECKED -	REVISED -			CONTRACT NO. 68A70				
	PLOT DATE = 10/17/2013	DATE -	REVISED -			SCALE:	SHEET	OF	SHEETS	STA. 39+75.00

DATE	
BY	
FINAL SURVEY	SURVEYED
NOTE BOOK	PLOTTED
NO.	TEMPLATE
	AREAS CHECKED
	AREAS CHECKED

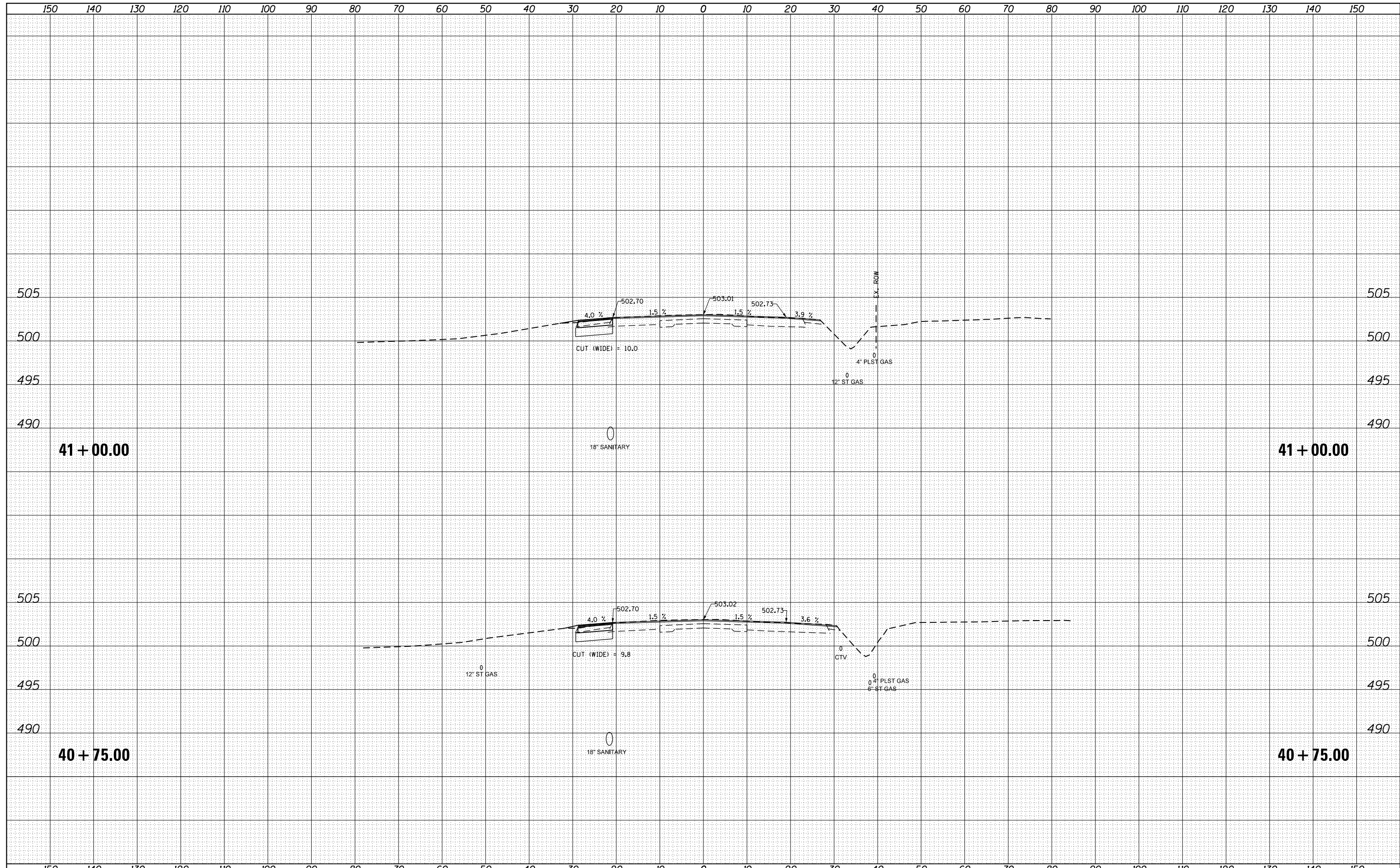
DATE	
BY	
ORIGINAL SURVEY	SURVEYED
NOTE BOOK	PLOTTED
NO.	TEMPLATE
	AREAS CHECKED
	AREAS CHECKED



FILE NAME =	USER NAME = aubreys	DESIGNED -	REVISED -	STATE OF ILLINOIS DEPARTMENT OF TRANSPORTATION	IL 8 - FARMINGTON RD CROSS SECTIONS	F.A.U. RTE.	SECTION	COUNTY	TOTAL SHEETS	SHEET NO.	
Default	es:\pw_work\pwidot\aubreys\10318675\10468A70-sh	DRAWN -	REVISED -			6658	10N	PEORIA	120	103	
	PLOT SCALE = 20.0000' / in.	CHECKED -	REVISED -			CONTRACT NO. 68A70					
	PLOT DATE = 10/17/2013	DATE -	REVISED -			SCALE:	SHEET	OF	SHEETS	STA. 40+25.00	TO STA. 40+50.00

DATE	
BY	
SURVEYED	
PLOTTED	
TEMPLATE	
AREAS	
CHECKED	
FINAL SURVEY NOTE BOOK NO.	

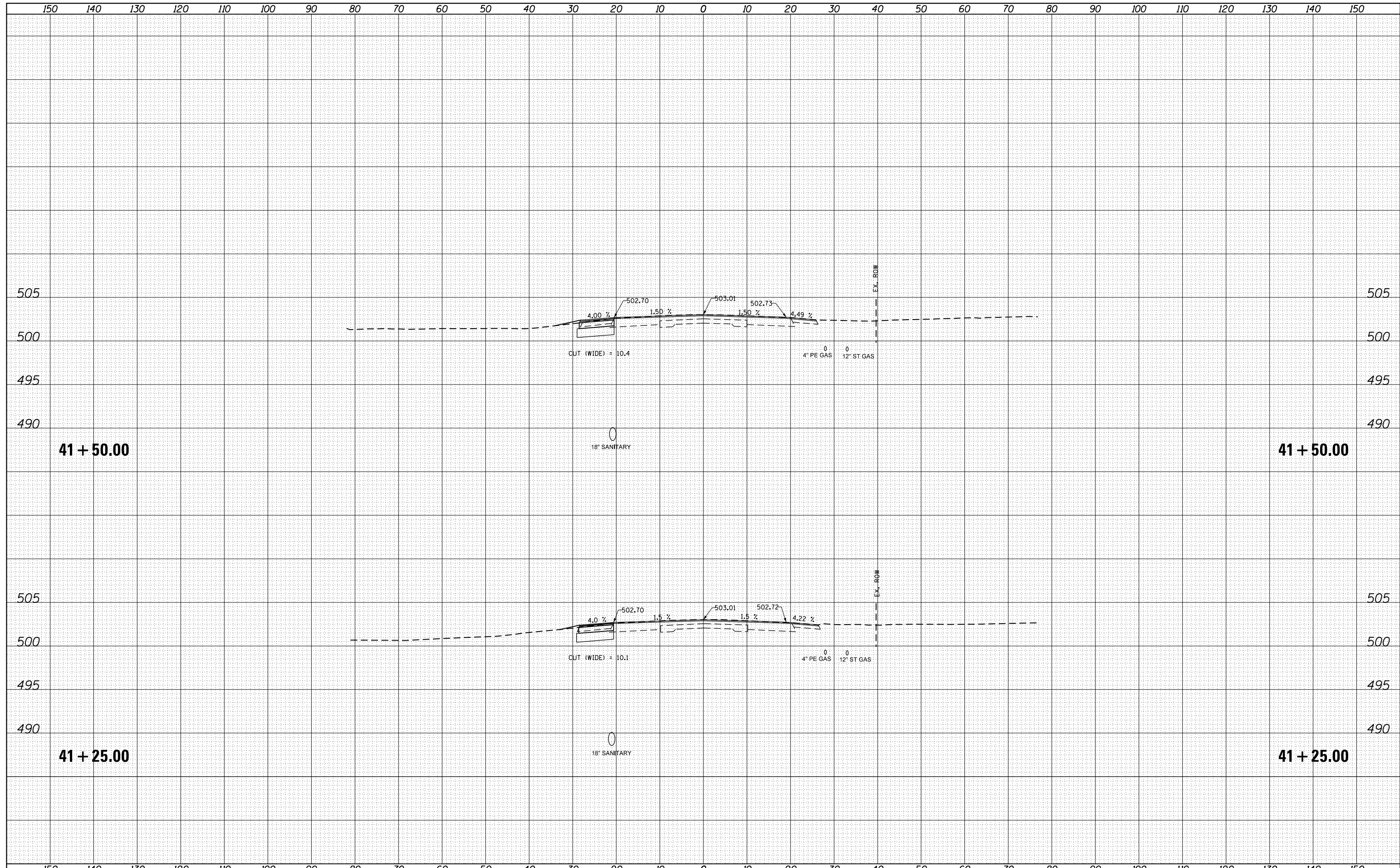
DATE	
BY	
SURVEYED	
PLOTTED	
TEMPLATE	
AREAS	
CHECKED	
ORIGINAL SURVEY NOTE BOOK NO.	



FILE NAME =	USER NAME = aubreys	DESIGNED -	REVISED -	STATE OF ILLINOIS DEPARTMENT OF TRANSPORTATION	IL 8 - FARMINGTON RD CROSS SECTIONS		F.A.U. RTE.	SECTION	COUNTY	TOTAL SHEETS	SHEET NO.	
Default	es:\pw_work\pwidot\aubreys\10318675\10468A70-sh	DRAWN -	REVISED -				6658	10N	PEORIA	120	104	
	PLOT SCALE = 20.0000' / in.	CHECKED -	REVISED -		SCALE:		SHEET OF SHEETS		STA. 40+75.00 TO STA. 41+00.00		CONTRACT NO. 68A70	
	PLOT DATE = 10/17/2013	DATE -	REVISED -		ILLINOIS FED. AID PROJECT							

DATE	
BY	
FINAL SURVEY	SURVEYED
NOTE BOOK	PLOTTED
NO.	TEMPLATE
	AREAS CHECKED

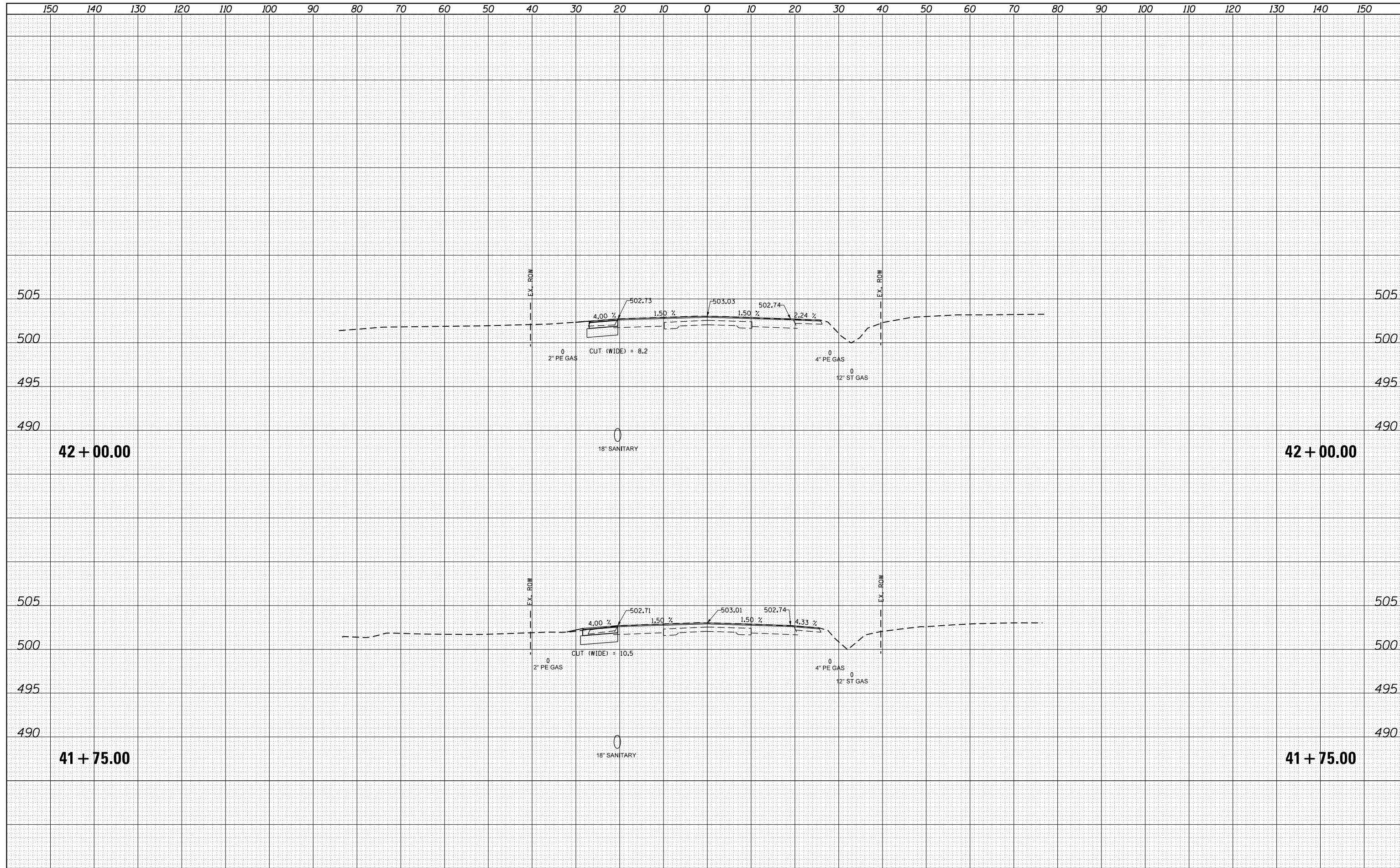
DATE	
BY	
ORIGINAL SURVEY	SURVEYED
NOTE BOOK	PLOTTED
NO.	TEMPLATE
	AREAS CHECKED



FILE NAME =	USER NAME = aubreys	DESIGNED -	REVISED -	STATE OF ILLINOIS DEPARTMENT OF TRANSPORTATION	IL 8 - FARMINGTON RD CROSS SECTIONS	F.A.U. RTE.	SECTION	COUNTY	TOTAL SHEETS	SHEET NO.
es:\pw_work\pwidot\aubreys\10318675\10468A70-sh	-xssh.tdgn	DRAWN -	REVISED -			6658	10N	PEORIA	120	105
Default	PLOT SCALE = 20.0000' / in.	CHECKED -	REVISED -			CONTRACT NO. 68A70				
	PLOT DATE = 10/17/2013	DATE -	REVISED -			ILLINOIS FED. AID PROJECT				

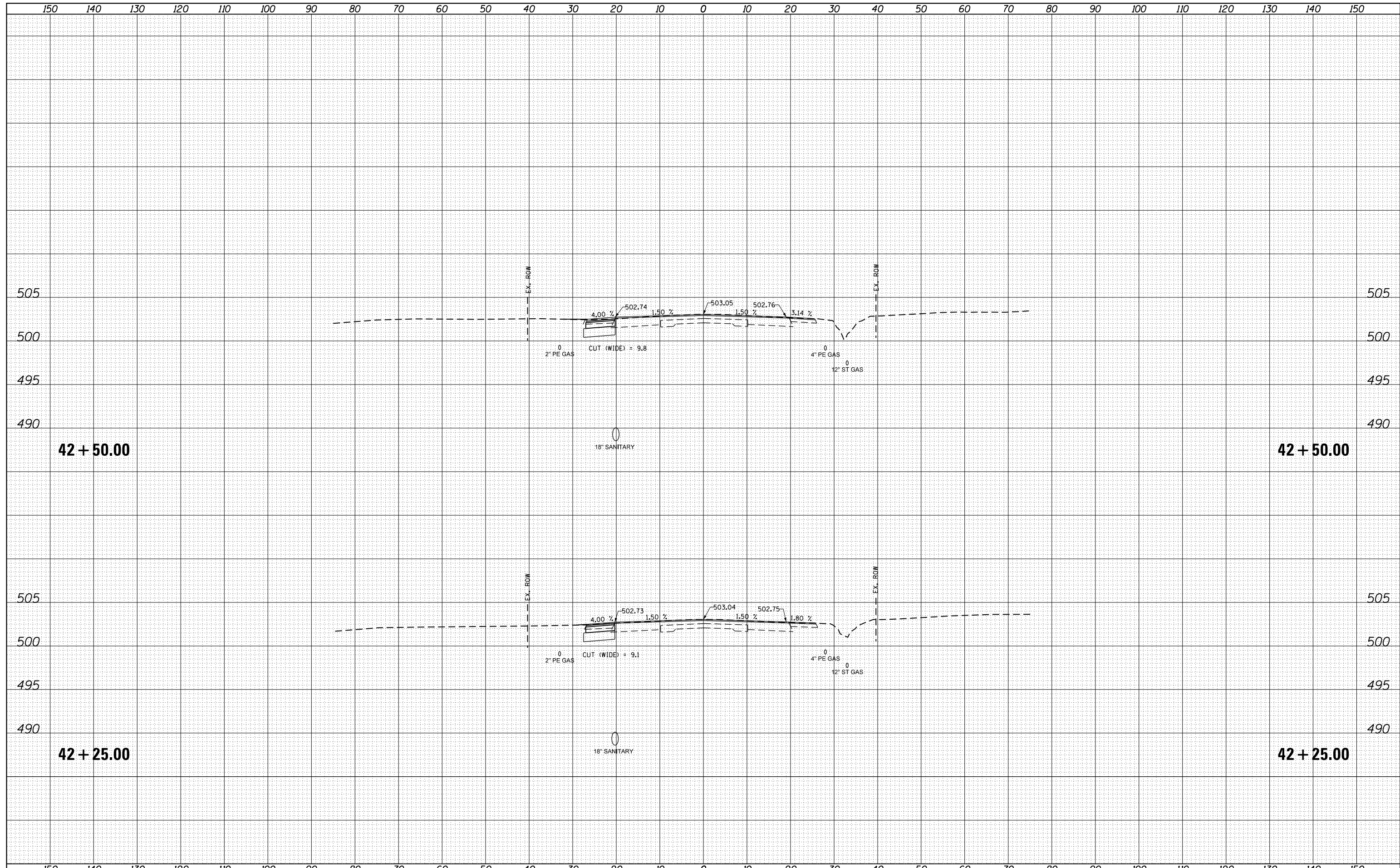
DATE	
BY	
SURVEYED	
PLOTTED	
TEMPLATE	
AREAS CHECKED	
FINAL SURVEY	
NOTE BOOK	
NO.	

DATE	
BY	
SURVEYED	
PLOTTED	
TEMPLATE	
AREAS CHECKED	
ORIGINAL SURVEY	
NOTE BOOK	
NO.	



DATE	
BY	
FINAL SURVEY	
SURVEY PLOTTED	
NOTE BOOK	
AREAS CHECKED	
NO.	

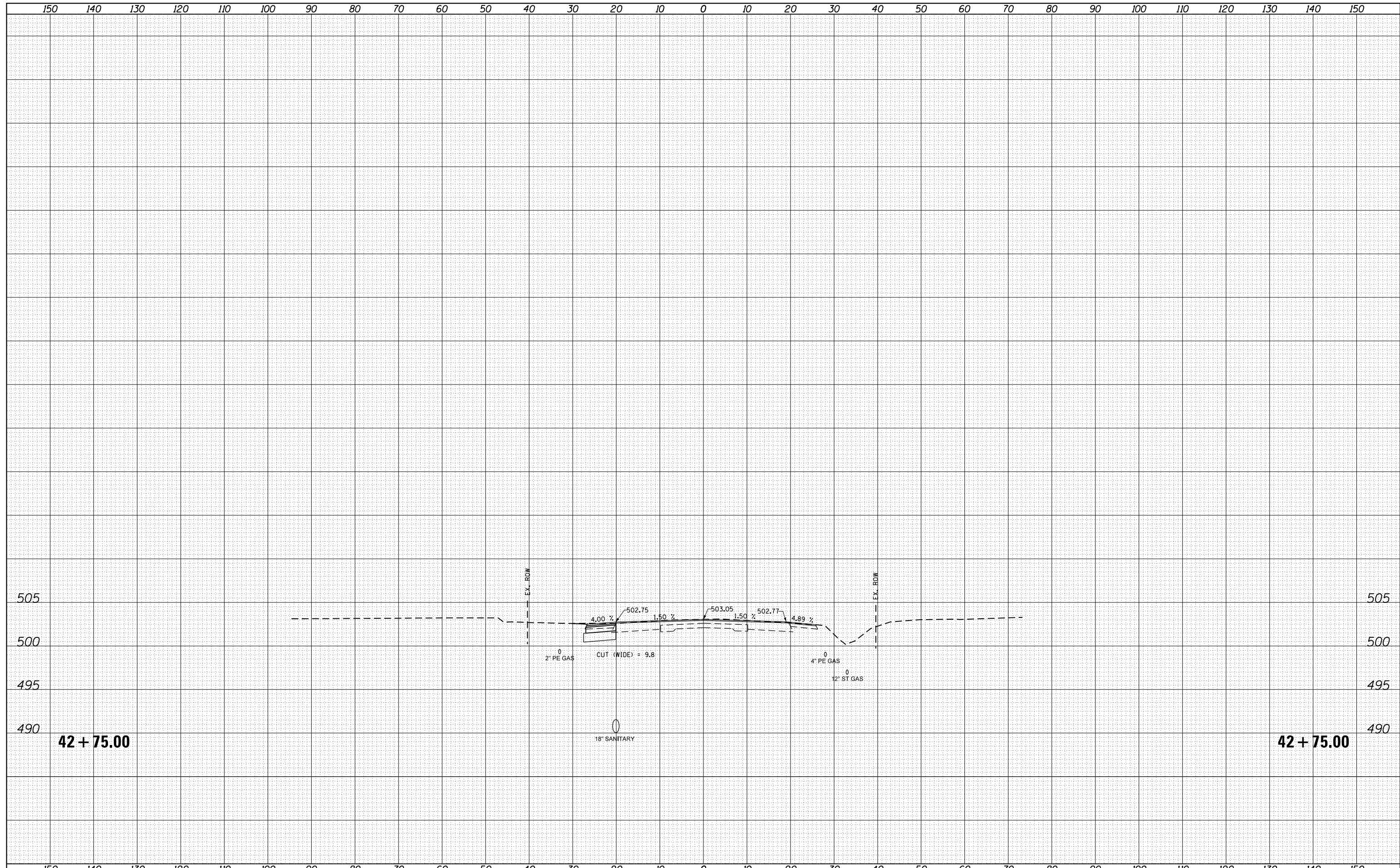
DATE	
BY	
ORIGINAL SURVEY	
SURVEY PLOTTED	
NOTE BOOK	
AREAS CHECKED	
NO.	



FILE NAME =	USER NAME = aubreys	DESIGNED -	REVISÉ -	STATE OF ILLINOIS DEPARTMENT OF TRANSPORTATION	IL 8 - FARMINGTON RD CROSS SECTIONS	F.A.U. RTE.	SECTION	COUNTY	TOTAL SHEETS	SHEET NO.
es:\pw_work\pwidot\aubreys\10318675\10468A70-sh	z-xssh.tdgn	DRAWN -	REVISÉ -			6658	10N	PEORIA	120	107
Default	PLOT SCALE = 20.0000' / in.	CHECKED -	REVISÉ -			CONTRACT NO. 68A70				
	PLOT DATE = 10/17/2013	DATE -	REVISÉ -			SCALE:	SHEET	OF	SHEETS	STA. 42+25.00

DATE	
BY	
FINAL SURVEY	SURVEYED
NOTE BOOK	PLOTTED
NO.	AREAS CHECKED

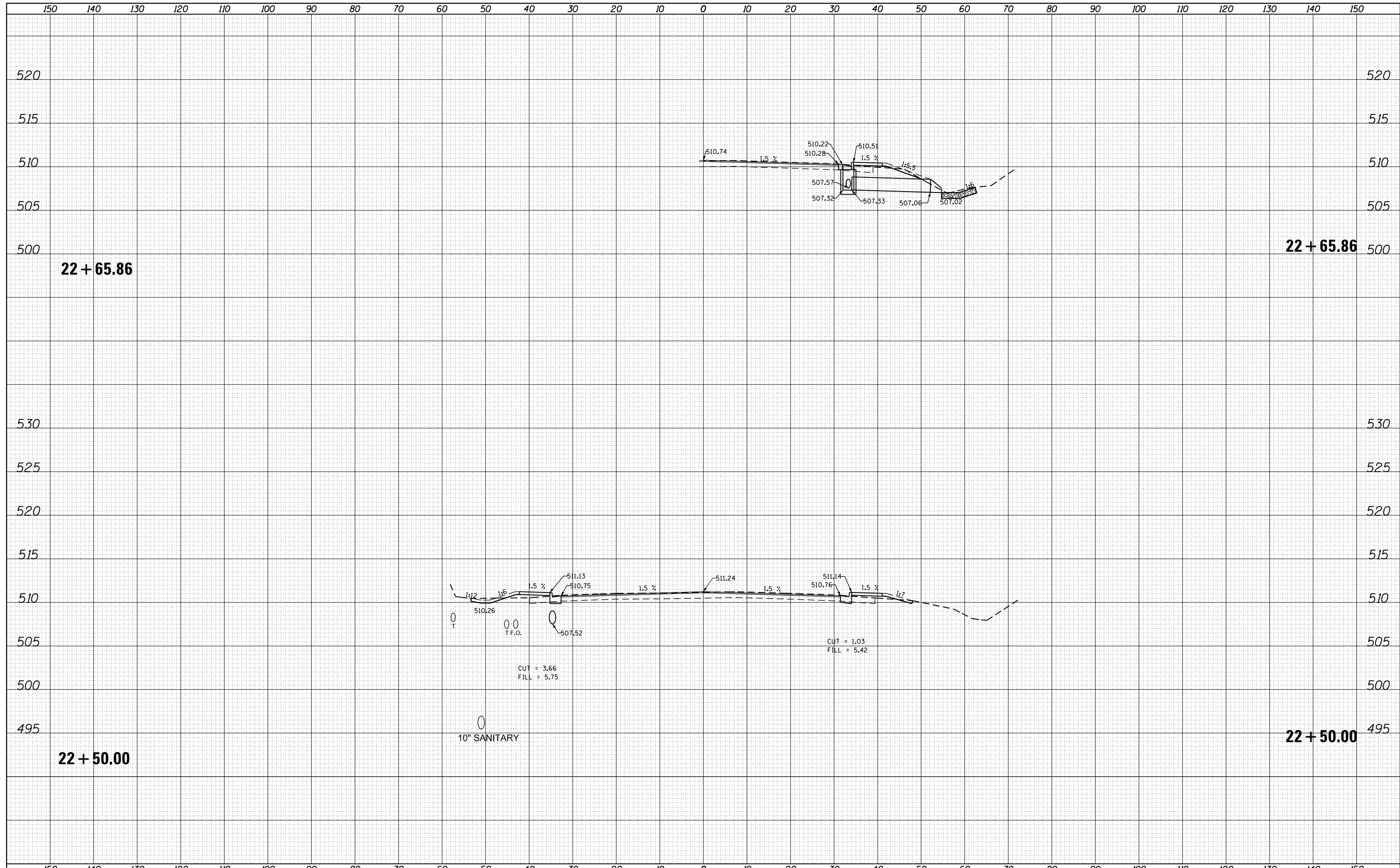
DATE	
BY	
ORIGINAL SURVEY	SURVEYED
NOTE BOOK	PLOTTED
NO.	AREAS CHECKED



FILE NAME =	USER NAME = aubreys	DESIGNED -	REVISÉD -	STATE OF ILLINOIS DEPARTMENT OF TRANSPORTATION	IL 8 - FARMINGTON RD CROSS SECTIONS	F.A.U. RTE.	SECTION	COUNTY	TOTAL SHEETS	SHEET NO.
Default	es:\pw_work\pwidot\aubreys\10318675\10468A70-sh	DRAWN -	REVISÉD -			6658	10N	PEORIA	120	108
	PLOT SCALE = 20.0000' / in.	CHECKED -	REVISÉD -			CONTRACT NO. 68A70				
	PLOT DATE = 10/17/2013	DATE -	REVISÉD -			ILLINOIS FED. AID PROJECT				

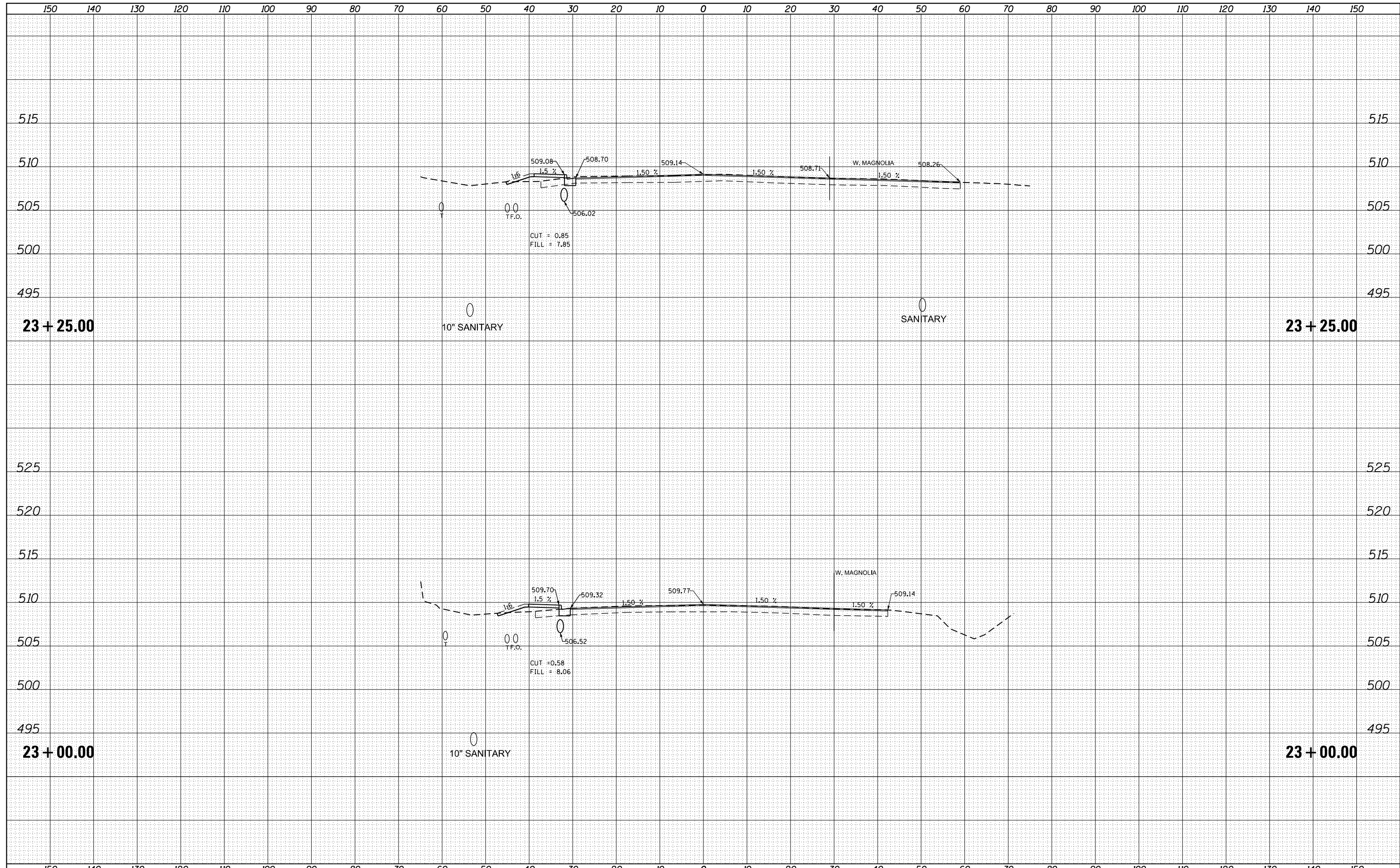
DATE	
BY	
FINAL SURVEY	SURVEYED
NOTE BOOK	PLOTTED
NO.	TEMPLATE
	AREAS
	CHECKED

DATE	
BY	
ORIGINAL SURVEY	SURVEYED
NOTE BOOK	PLOTTED
NO.	TEMPLATE
	AREAS
	CHECKED



DATE	
BY	
FINAL SURVEY	SURVEYED
NOTE BOOK	PLOTTED
NO.	TEMPLATE
	AREAS CHECKED

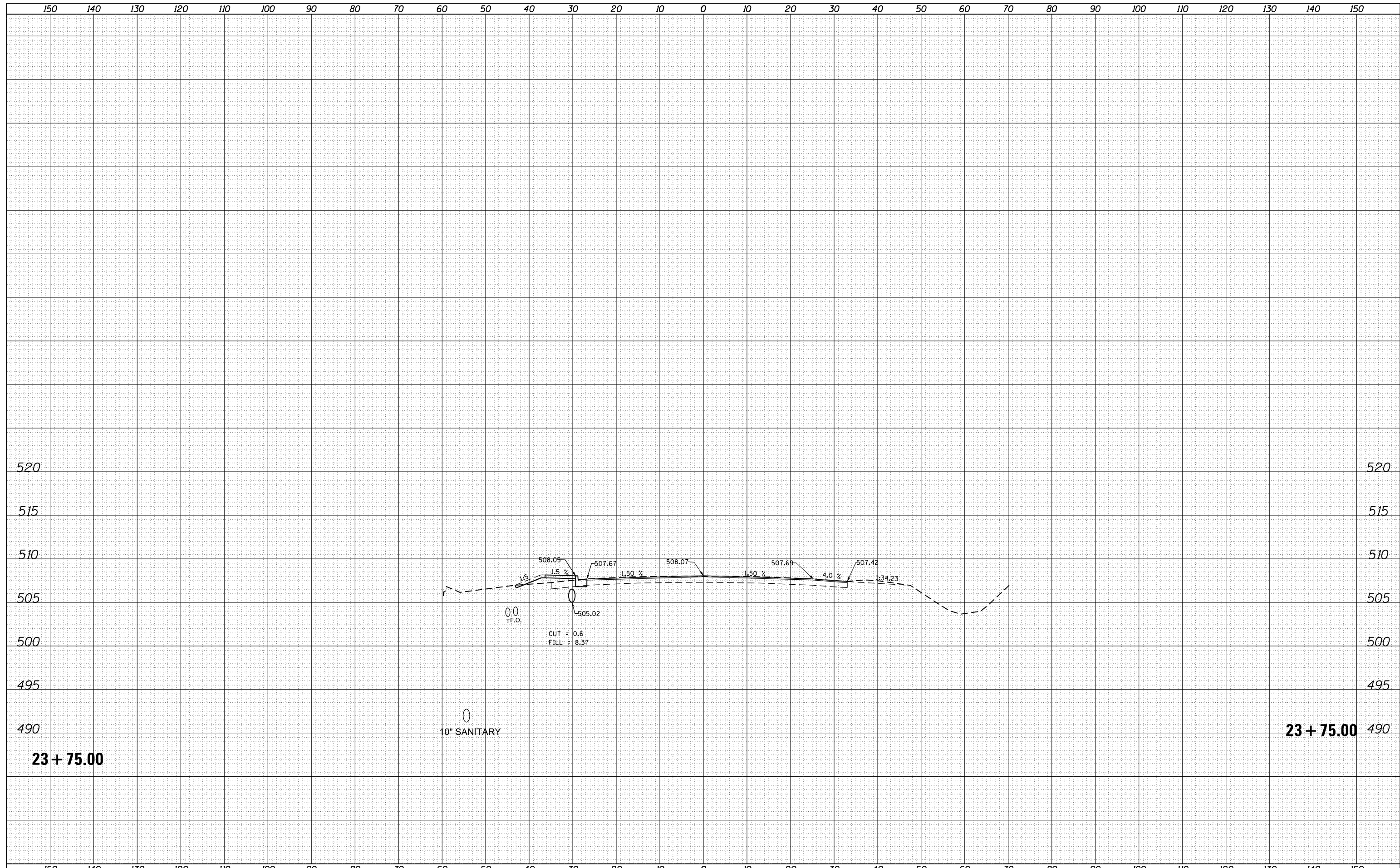
DATE	
BY	
ORIGINAL SURVEY	SURVEYED
NOTE BOOK	PLOTTED
NO.	TEMPLATE
	AREAS CHECKED



FILE NAME =	USER NAME = aubreys	DESIGNED -	REVISED -	STATE OF ILLINOIS DEPARTMENT OF TRANSPORTATION	STERLING AVE. CROSS SECTIONS			F.A.U. RTE.	SECTION	COUNTY	TOTAL SHEETS	SHEET NO.
es:\pw_work\pwidot\aubreys\10318675\10468A70-sh	-xssh\dgn	DRAWN -	REVISED -					6658	10N	PEORIA	120	113
Default	PLOT SCALE = 20.0000' / in.	CHECKED -	REVISED -		SCALE: SHEET OF SHEETS STA. 23+00.00 TO STA. 23+25.00			CONTRACT NO. 68A70				
	PLOT DATE = 10/17/2013	DATE -	REVISED -		ILLINOIS FED. AID PROJECT							

DATE	
BY	
FINAL SURVEY	SURVEYED
NOTE BOOK	PLOTTED
NO.	TEMPLATE
	AREAS
	CHECKED

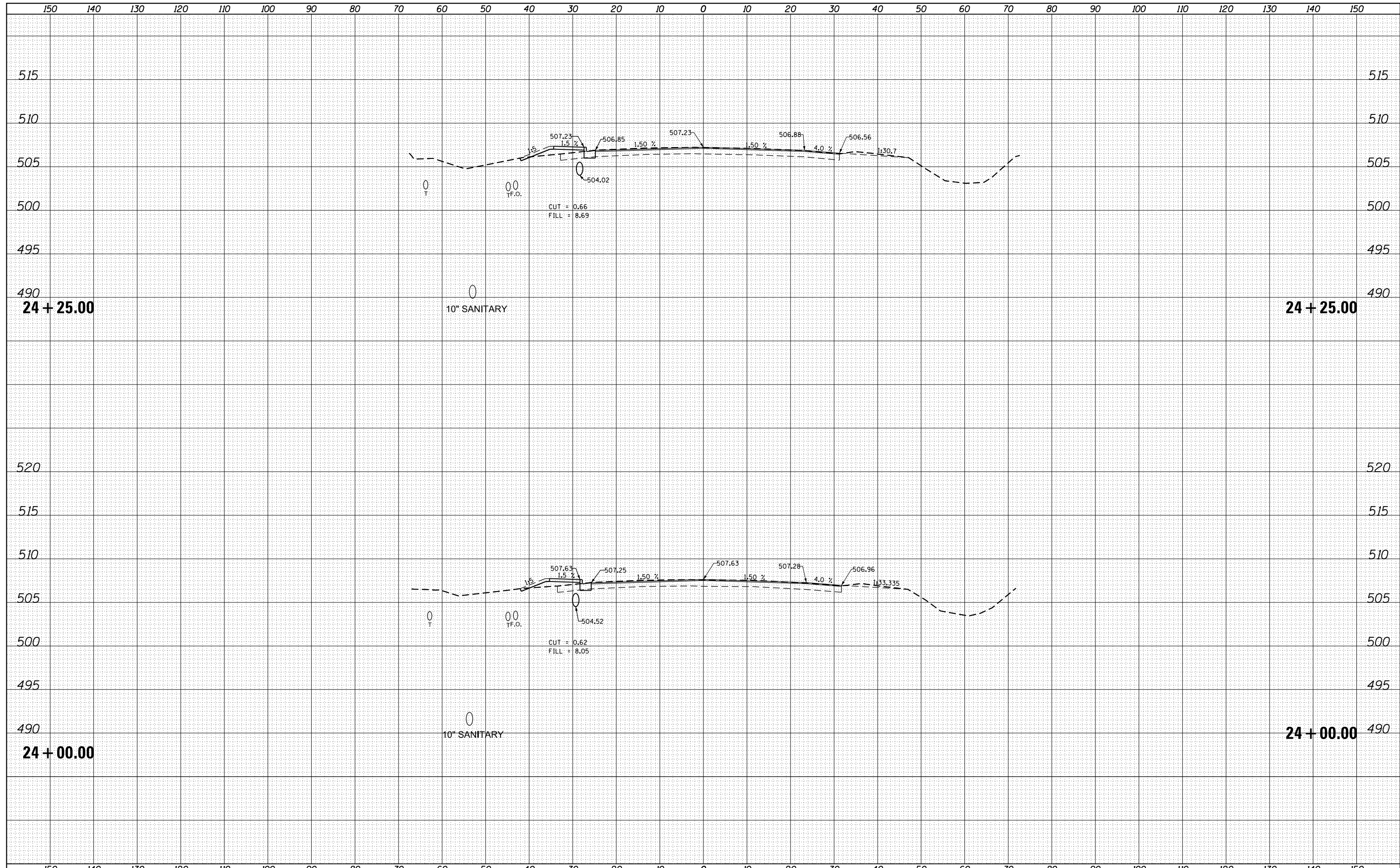
DATE	
BY	
ORIGINAL SURVEY	SURVEYED
NOTE BOOK	PLOTTED
NO.	TEMPLATE
	AREAS
	CHECKED



FILE NAME =	USER NAME = aubreys	DESIGNED -	REVISED -	STATE OF ILLINOIS DEPARTMENT OF TRANSPORTATION	STERLING AVE. CROSS SECTIONS		F.A.U. RTE.	SECTION	COUNTY	TOTAL SHEETS	SHEET NO.
es:\pw_work\pwidot\aubreys\d0318675\0468A70-sh	-xssh.tdgn	DRAWN -	REVISED -		6658	10N	PEORIA	120	115		
Default	PLOT SCALE = 20.0000' / in.	CHECKED -	REVISED -		SCALE:		SHEET OF SHEETS	STA. 23+75.00	TO STA. 23+75.00	CONTRACT NO. 68A70	
	PLOT DATE = 10/17/2013	DATE -	REVISED -		ILLINOIS FED. AID PROJECT						

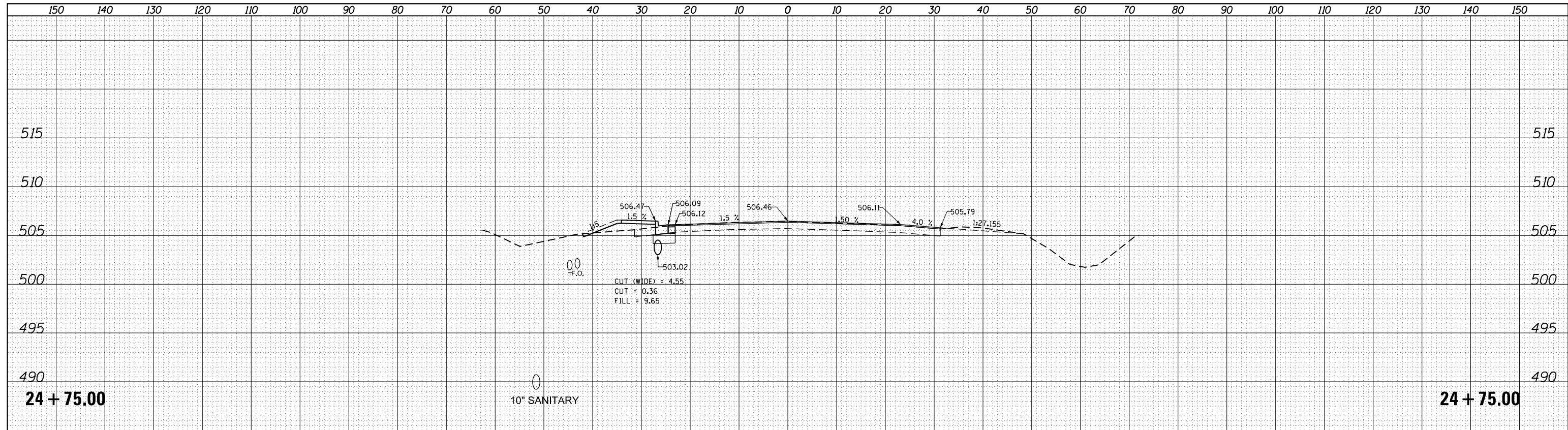
DATE	
BY	
FINAL SURVEY	SURVEYED
NOTE BOOK	PLOTTED
NO.	TEMPLATE
	AREAS
	CHECKED

DATE	
BY	
ORIGINAL SURVEY	SURVEYED
NOTE BOOK	PLOTTED
NO.	TEMPLATE
	AREAS
	CHECKED

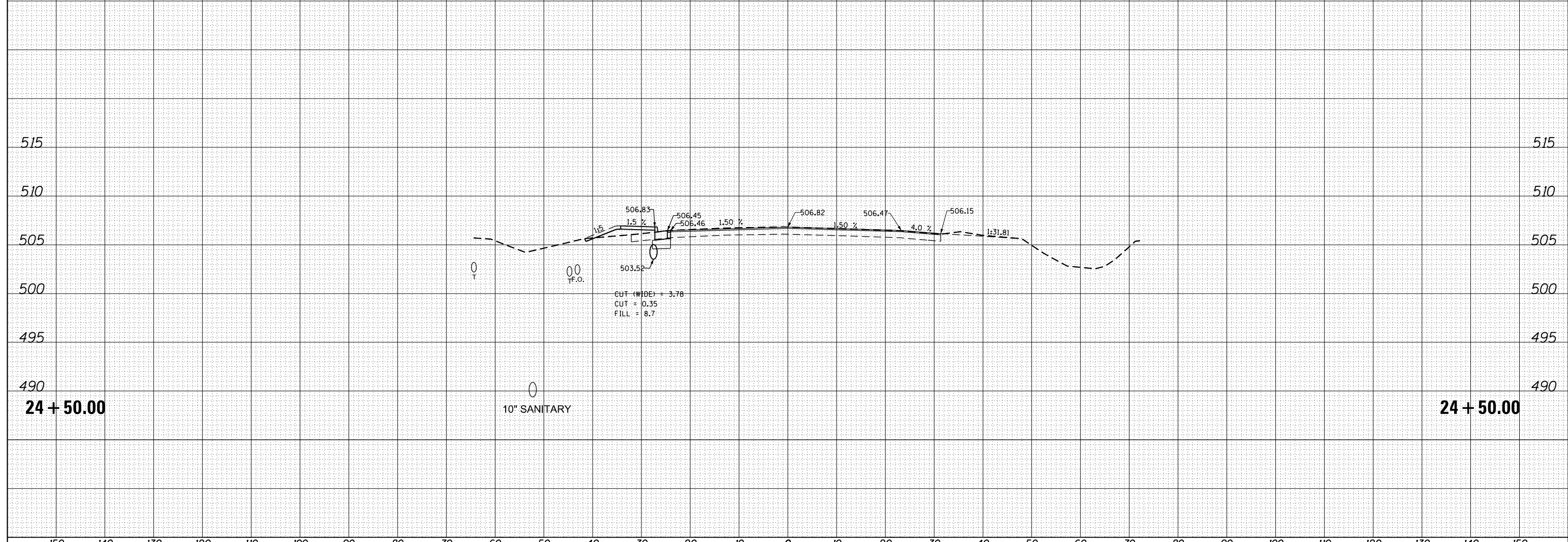


FILE NAME =	USER NAME = aubreys	DESIGNED -	REVISED -	STATE OF ILLINOIS DEPARTMENT OF TRANSPORTATION	STERLING AVE. CROSS SECTIONS			F.A.U. RTE.	SECTION	COUNTY	TOTAL SHEETS	SHEET NO.
es:\pw_work\p\dot\aubreys\10318675\10468A70-sh	xxsh.tdgn	DRAWN -	REVISED -					6658	10N	PEORIA	120	116
Default	PLOT SCALE = 20.0000' / in.	CHECKED -	REVISED -		CONTRACT NO. 68A70			ILLINOIS FED. AID PROJECT				
	PLOT DATE = 10/17/2013	DATE -	REVISED -		SCALE:	SHEET	OF	SHEETS	STA. 24+00.00	TO STA. 24+25.00		

DATE	
BY	
FINISHED SURVEY	
PLOTTED TEMPLATE	
NOTE BOOK	
AREAS CHECKED	
NO.	



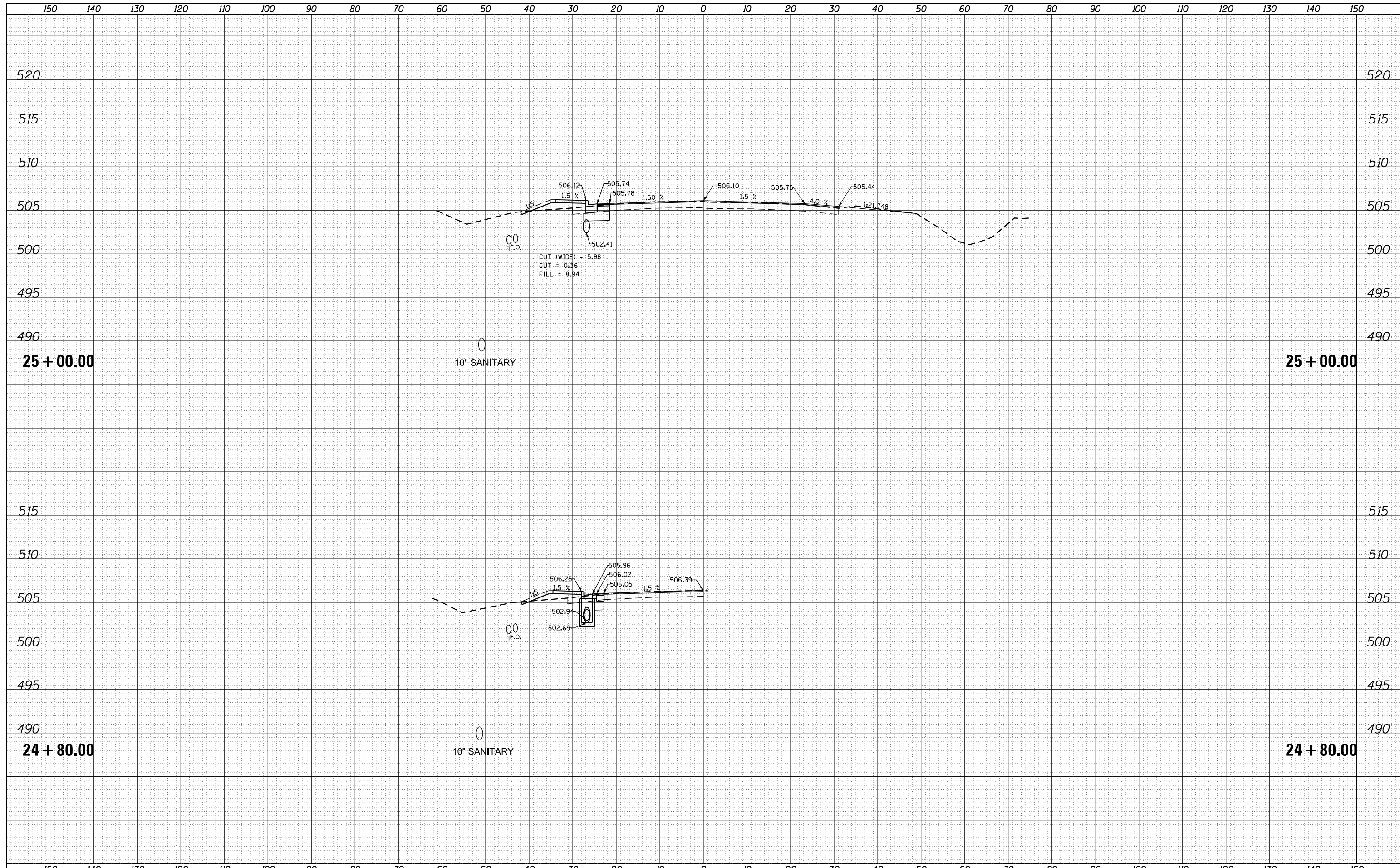
DATE	
BY	
ORIGINAL SURVEY	
PLOTTED TEMPLATE	
NOTE BOOK	
AREAS CHECKED	
NO.	



FILE NAME =	USER NAME = aubreys	DESIGNED -	REVISED -	STATE OF ILLINOIS DEPARTMENT OF TRANSPORTATION	STERLING AVE. CROSS SECTIONS			F.A.U. RTÉ.	SECTION	COUNTY	TOTAL SHEETS	SHEET NO.	
es:\pw_work\p\dot\aubreys\10318675\10468A70-sh	csst\dgn	DRAWN -	REVISED -					6658	10N	PEORIA	120	117	
Default	PLOT SCALE = 20.0000' / in.	CHECKED -	REVISED -		SCALE:			SHEET	OF	SHEETS	STA. 24+50.00	TO STA. 24+75.00	CONTRACT NO. 68A70
	PLOT DATE = 10/17/2013	DATE -	REVISED -		ILLINOIS FED. AID PROJECT								

DATE	
BY	
FINAL SURVEY	SURVEYED
NOTE BOOK	PLOTTED
NO.	TEMPLATE
	AREAS
	CHECKED

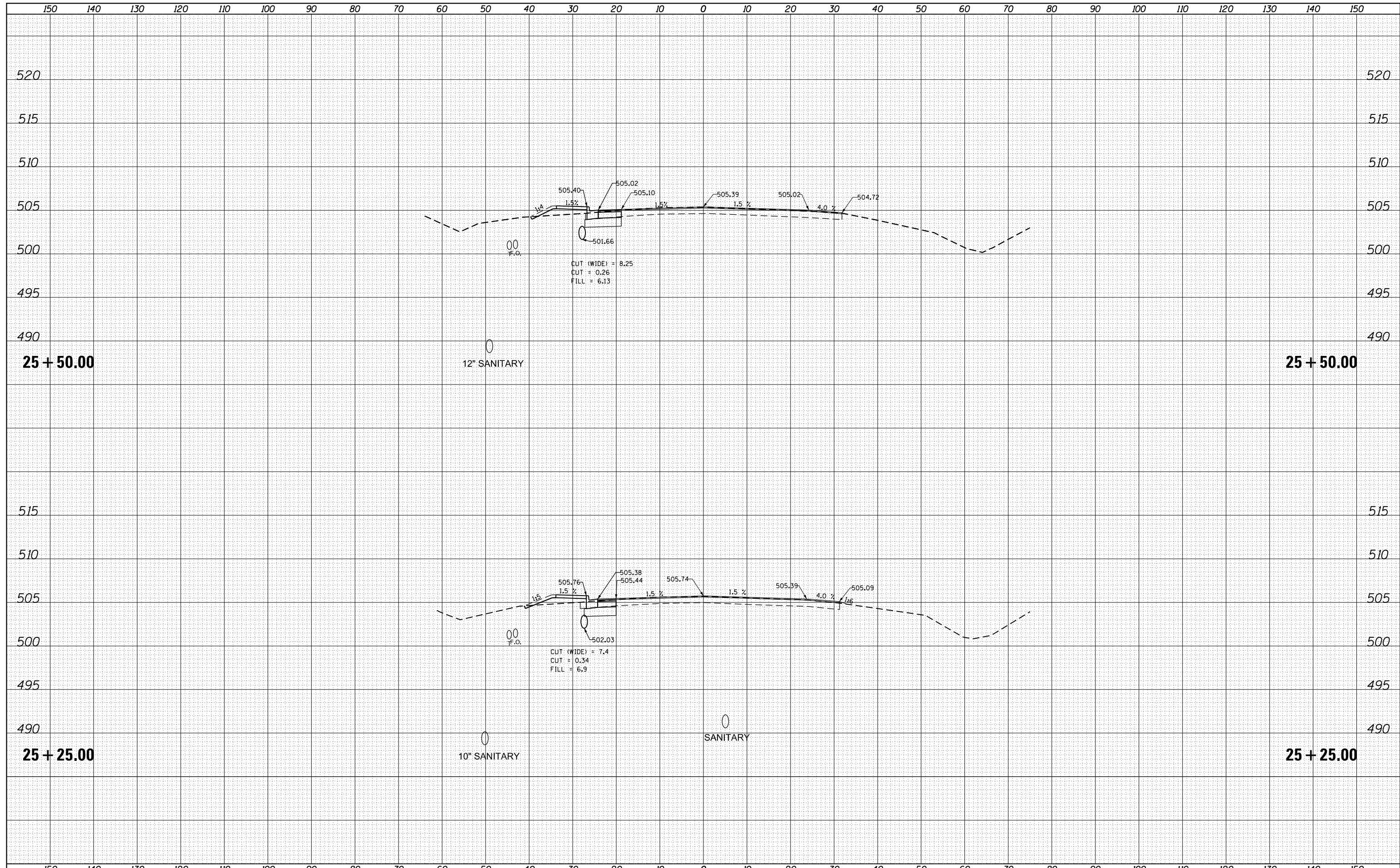
DATE	
BY	
ORIGINAL SURVEY	SURVEYED
NOTE BOOK	PLOTTED
NO.	TEMPLATE
	AREAS
	CHECKED



FILE NAME =	USER NAME = aubreys	DESIGNED -	REVISED -	STATE OF ILLINOIS DEPARTMENT OF TRANSPORTATION	STERLING AVE. CROSS SECTIONS				F.A.U. RTE.	SECTION	COUNTY	TOTAL SHEETS	SHEET NO.
es:\pw_work\p\dot\aubreys\10318675\10468A70-sh	-xssh.tdgn	DRAWN -	REVISED -		6658	10N	PEORIA	120	118				
Default	PLOT SCALE = 20.0000' / in.	CHECKED -	REVISED -		SCALE: SHEET OF SHEETS STA. 24+80.00 TO STA. 25+00.00				CONTRACT NO. 68A70				
	PLOT DATE = 10/17/2013	DATE -	REVISED -		ILLINOIS FED. AID PROJECT								

DATE	
BY	
FINAL SURVEY	SURVEYED
NOTE BOOK	PLOTTED
NO.	TEMPLATE
	AREAS
	CHECKED

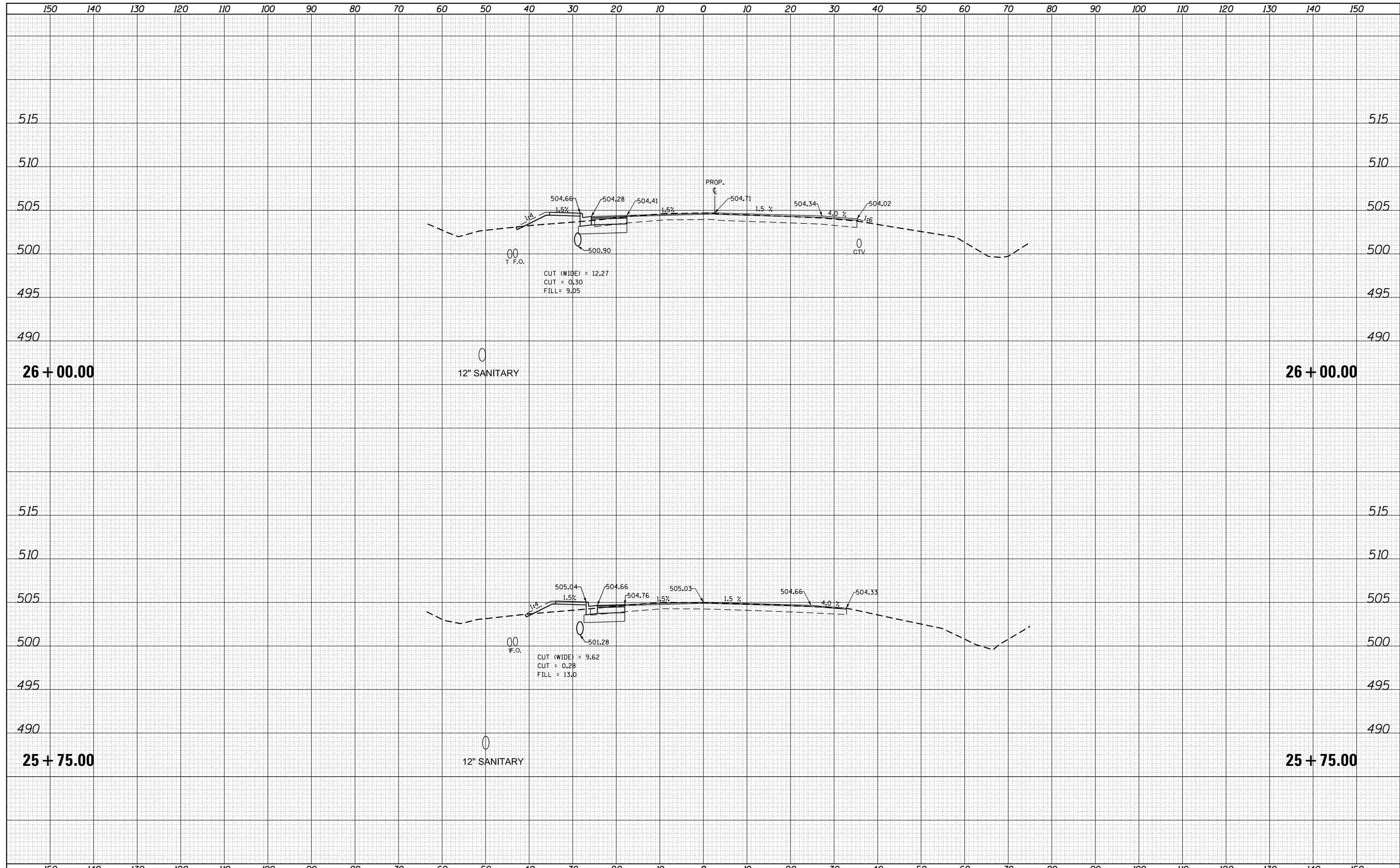
DATE	
BY	
ORIGINAL SURVEY	SURVEYED
NOTE BOOK	PLOTTED
NO.	TEMPLATE
	AREAS
	CHECKED



FILE NAME =	USER NAME = aubreys	DESIGNED -	REVISÉ -	STATE OF ILLINOIS DEPARTMENT OF TRANSPORTATION	STERLING AVE. CROSS SECTIONS			F.A.U. RTÉ.	SECTION	COUNTY	TOTAL SHEETS	SHEET NO.
es:\pw_work\pwidot\aubreys\10318675\10468A70-sh	-xssh.tdgn	DRAWN -	REVISÉ -		6658	10N	PEORIA	120	119			
Default	PLOT SCALE = 20.0000' / in.	CHECKED -	REVISÉ -		CONTRACT NO. 68A70			ILLINOIS FED. AID PROJECT				
	PLOT DATE = 10/17/2013	DATE -	REVISÉ -		SCALE:	SHEET	OF	SHEETS	STA. 25+25.00	TO STA. 25+50.00		

DATE	
BY	
FINAL SURVEY	SURVEYED
NOTE BOOK	PLOTTED
NO.	TEMPLATE
	AREAS
	CHECKED

DATE	
BY	
ORIGINAL SURVEY	SURVEYED
NOTE BOOK	PLOTTED
NO.	TEMPLATE
	AREAS
	CHECKED



FILE NAME =	USER NAME = aubreys	DESIGNED -	REVISED -	STATE OF ILLINOIS DEPARTMENT OF TRANSPORTATION	STERLING AVE. CROSS SECTIONS			F.A.U. RTE.	SECTION	COUNTY	TOTAL SHEETS	SHEET NO.
es:\pw_work\p\dot\aubreys\10318675\10468A70-sh	DRAWN -	REVISED -	6658					10N	PEORIA	120	120	
Default	PLOT SCALE = 20.0000' / in.	CHECKED -	REVISED -		CONTRACT NO. 68A70							
	PLOT DATE = 10/17/2013	DATE -	REVISED -		SCALE:	SHEET	OF	SHEETS	STA. 25+75.00	TO	STA. 26+00.00	ILLINOIS FED. AID PROJECT