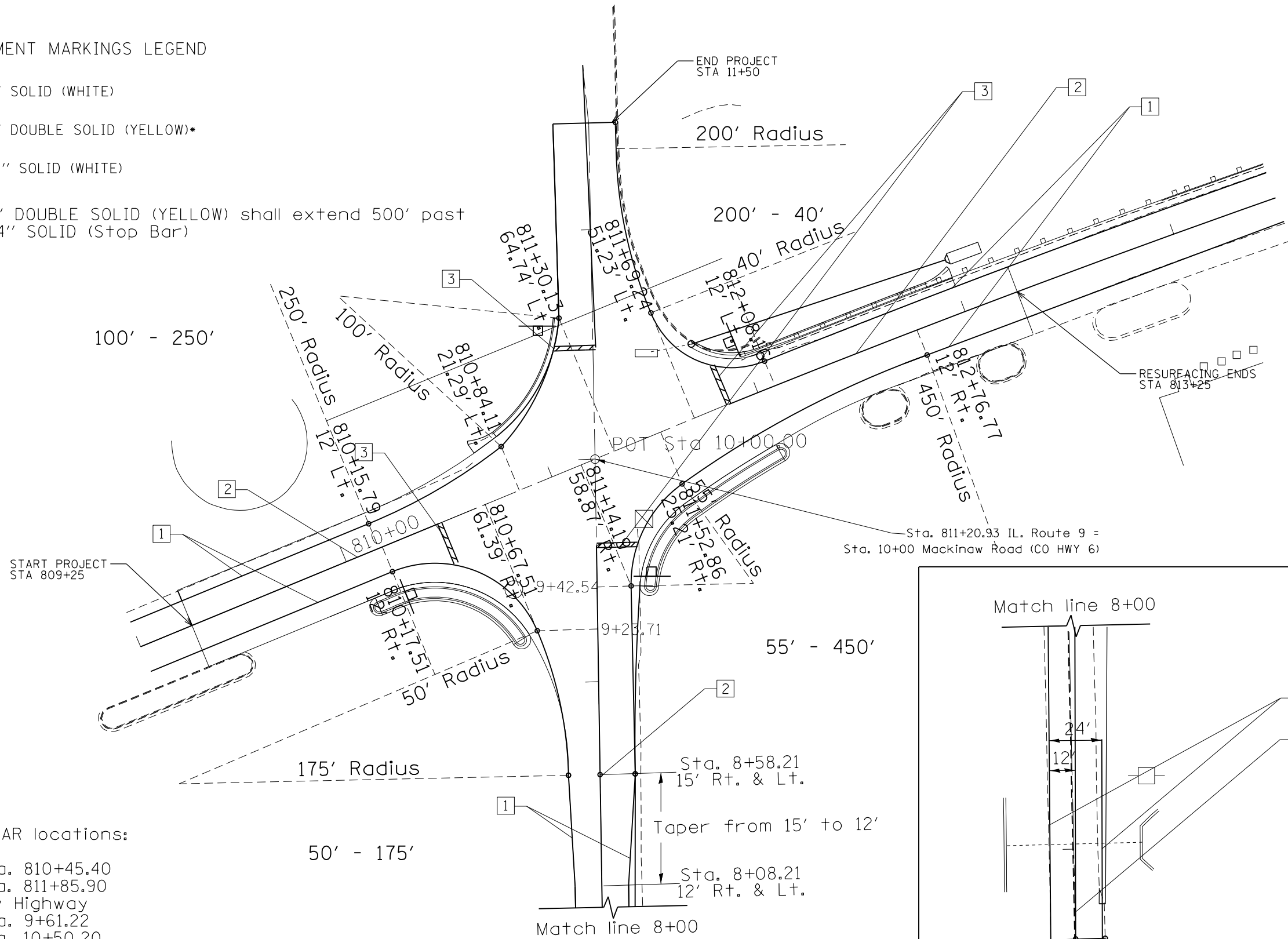




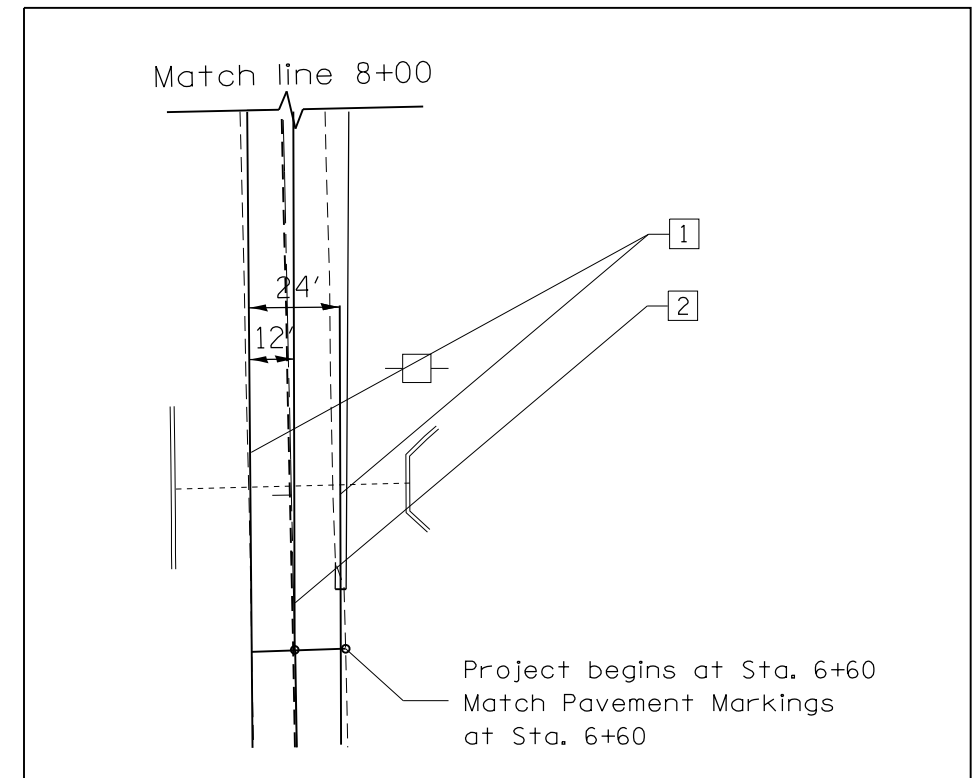
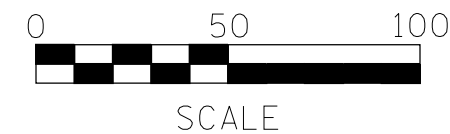
PAVEMENT MARKINGS LEGEND

- 1 4" SOLID (WHITE)
- 2 4" DOUBLE SOLID (YELLOW)*
- 3 24" SOLID (WHITE)

* 4" DOUBLE SOLID (YELLOW) shall extend 500' past 24" SOLID (Stop Bar)



STOP BAR locations:
 IL 9
 Rt. Sta. 810+45.40
 Lt. Sta. 811+85.90
 County Highway
 Rt. Sta. 9+61.22
 Lt. Sta. 10+50.20



FILE NAME = c:\temp\68b05\04.68B05-sh1-cover.dgn	USER NAME = keathbr	DESIGNED -	REVISED -
Default	PLOT SCALE = 50.0000' / in.	DRAWN -	REVISED -
	PLOT DATE = 10/17/2013	CHECKED -	REVISED -
		DATE -	REVISED -

STATE OF ILLINOIS
DEPARTMENT OF TRANSPORTATION

PAINT PAVEMENT MARKINGS

SCALE: SHEET OF SHEETS STA. 809+25 TO STA. 812+75

F.A.P. RTE.	SECTION	COUNTY	TOTAL SHEETS	SHEET NO.
693	120N	TAZEWELL	51	22
CONTRACT NO. 68B05				
ILLINOIS FED. AID PROJECT				