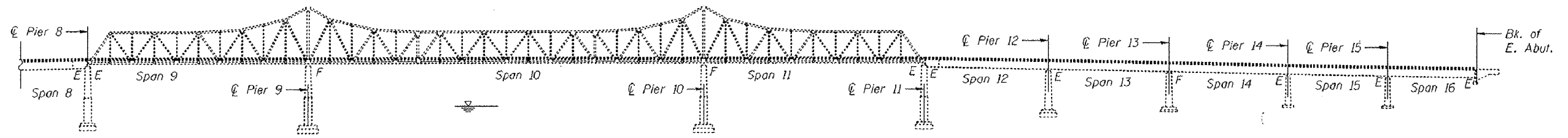
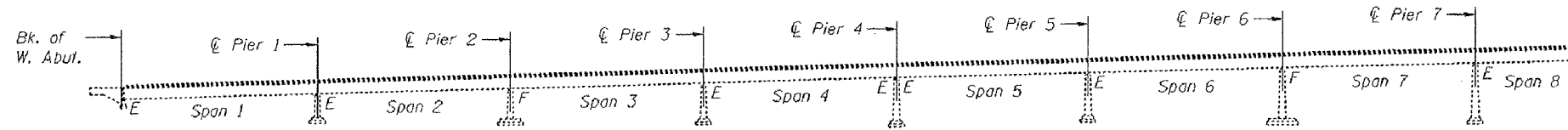
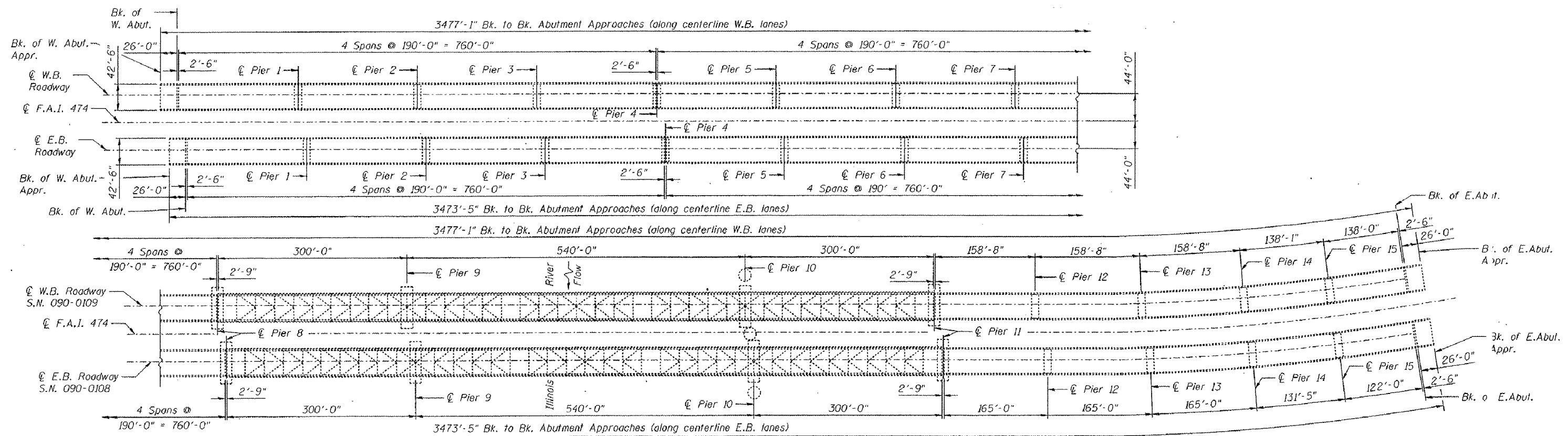


INFORMATION ONLY LOCATION 2&3 S.N. 090-0108 & 090-0109 I-474 (SHADE LOHMANN) EB AND WB OVER ILLINOIS RIVER



ELEVATION



PLAN

FILE NAME =	USER NAME = keathbr	DESIGNED -	REVISED -	STATE OF ILLINOIS DEPARTMENT OF TRANSPORTATION	SHADE LOHMANN BRIDGES			F.A. RTE.	SECTION	COUNTY	TOTAL SHEETS	SHEET NO.
S:\GEN\DRAW\STD&PLNS\Squad15\68821-Bridge Washing 2013\68848 2014 bridge washing.dwg	DRAWN -	REVISED -	VAR					D4 BRIDGE WASHING 2014	TAZEWELL	5	5	
Default	PLOT SCALE = 16000.0000' / in.	CHECKED -	REVISED -					CONTRACT NO. 68848			ILLINOIS FED. AID PROJECT	
	PLOT DATE = 10/23/2013	DATE -	REVISED -					SCALE:	SHEET	OF	SHEETS	STA.