









-  - DESIGNATES WORK ZONE AREA DURING STAGE 1 CONSTRUCTION
-  - DRUM BARRICADE
-  - VERTICAL BARRICADE
-  - DIRECTION INDICATOR BARRICADE
-  - TYPE I OR II BARRICADE
-  - TYPE III BARRICADE
-  - STOP SIGN, TEMPORARY
-  - ARROW BOARD



**NOTES:**  
 REFER TO HIGHWAY STANDARD 701602 FOR THE PLACEMENT OF TRAFFIC CONTROL SIGNING DURING CONSTRUCTION. FOR NORTHBOUND TRAFFIC DURING STAGE 2B CONSTRUCTION, ADD EXTRA ARROW BOARD SOUTH OF CLEARLAKE AVE. AT "LEFT LANE CLOSED AHEAD" SIGN LOCATION.

PAINT SHALL BE USED FOR TEMPORARY PAVEMENT STRIPING AT:  
 - THE INSIDE LEFT TURN LANE FOR EASTBOUND CLEARLAKE AVE. ONTO NORTHBOUND DIRKSEN PKWY.  
 - ALONG DIRKSEN PKWY., FROM STA. 166+55.00 TO 172+67.26 (ENGLISH) AND STA. 5+210.414 TO 5+250.000 (METRIC)

EXISTING PAVEMENT MARKINGS THAT CONFLICT WITH WORK ZONE TRAFFIC CONTROL SHALL BE REMOVED BY WATER BLASTING / VACUUM RECOVERY AND PAYED FOR AT THE UNIT PRICE PER SQUARE FOOT / SQUARE METER FOR "PAVEMENT MARKING REMOVAL" (SECTION 783, STANDARD SPECIFICATIONS).

WORK ZONE PAVEMENT MARKING REMOVAL SHALL BE REMOVED BY WATER BLASTING / VACUUM RECOVERY AND PAYED FOR AT THE UNIT PRICE PER SQUARE FOOT / SQUARE METER FOR "WORK ZONE PAVEMENT MARKING REMOVAL" (SECTION 703, STANDARD SPECIFICATIONS).

THE CONTRACTOR SHALL MAINTAIN ALL TEMPORARY PAVEMENT MARKINGS THROUGHOUT THE CONSTRUCTION STAGES OF THIS PROJECT.

ACCESS TO ALL BUSINESS AND RESIDENTIAL PROPERTIES SHALL BE PRESERVED DURING ALL STAGES OF PROPOSED CONSTRUCTION WITH APPROPRIATE SIGNAGE FOR BUSINESS ENTRANCES POSTED.

REFER TO THE SPECIAL PROVISIONS AND HIGHWAY STANDARD 701602 FOR SIDE ROAD CLOSURE DURING ALL STAGES OF CONSTRUCTION.

ONLY ALTERNATING SIDEROAD CLOSURES ARE ALLOWED DURING ALL STAGES OF CONSTRUCTION FOR TRAFFIC CONTROL.

FILE NAME *	USER NAME * Plotted by Scott	DESIGNED - RTS	REVISED -	<b>STATE OF ILLINOIS DEPARTMENT OF TRANSPORTATION</b>	<b>STAGE CONSTRUCTION, STAGE 2b</b>				F.A.P. RTE.	SECTION	COUNTY	TOTAL SHEETS	SHEET NO.
...Temp Pavement Marking Sheets, Stage 2b.dgn		DRAWN -	REVISED -		66B	28R-1	SAN CAMON	354	91				
PLOT SCALE * 1/8" = 1'-0"		CHECKED -	REVISED -		SCALE: SHEET 1 OF 10 SHEETS STA. TO STA.				CONTRACT NO. 72501				
#MODELNAME*		DATE - 05-20-13	REVISED -		ILLINOIS FED. AID PROJECT								