










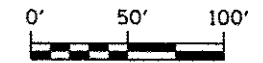


LEGEND

-  SIGN
-  DRUM WITH STEADY BURNING LIGHT
-  FLEXIBLE DELINEATOR
-  BARRIER WALL/GUARDRAIL MARKERS
-  TEMPORARY CONCRETE BARRIER
-  IMPACT ATTENUATOR, TEMPORARY
-  DIRECTION OF TRAFFIC
-  TYPE III BARRICADE
-  TRAFFIC SIGNAL
-  DETECTOR LOOP
-  DOUBLE VERTICAL PANEL



USER NAME = sparksgw PLOT SCALE = 100.0000 / in. PLOT DATE = Sep-06-2013 09:19:57AM	DESIGNED - BTM DRAWN - BTM CHECKED - JSA DATE - 12/19/12	REVISED - REVISED - REVISED - REVISED -	STATE OF ILLINOIS DEPARTMENT OF TRANSPORTATION	MAINTENANCE OF TRAFFIC – MECHANICSBURG RD. PRE-STAGE I	F.A.I. RTE. 1722 SECTION * COUNTY SANGAMON TOTAL SHEETS 194 SHEET NO. 101 CONTRACT NO. 72C90 ILLINOIS FED. AID PROJECT (84-10-1,2)RS-3 & (84-10-2)RS-4
SCALE: 1" = 100'				SHEET NO. OF SHEETS STA. TO STA.	

FILE NAME = c:\pwork\pwork\sparksgw\08359822\0672C90.eht_m01.dgn