













LEGEND

-  SIGN
-  DRUM WITH STEADY BURNING LIGHT
-  FLEXIBLE DELINEATOR
-  BARRIER WALL/GUARDRAIL MARKERS
-  TEMPORARY CONCRETE BARRIER
-  IMPACT ATTENUATOR, TEMPORARY
-  DIRECTION OF TRAFFIC
-  TYPE III BARRICADE
-  TRAFFIC SIGNAL
-  DETECTOR LOOP
-  DOUBLE VERTICAL PANEL



USER NAME = sparkgw PLOT SCALE = 100.0000' / in. PLOT DATE = Sep-06-2013 09:21:55AM	DESIGNED - BTM DRAWN - BTM CHECKED - JSA DATE - 12/19/12	REVISED - REVISED - REVISED - REVISED -	STATE OF ILLINOIS DEPARTMENT OF TRANSPORTATION	MAINTENANCE OF TRAFFIC - TR 171 STAGE I	F.A.I. RTE. 1722	SECTION *	COUNTY SANGAMON	TOTAL SHEETS 194	SHEET NO. 105
					SCALE: SHEET NO. OF SHEETS STA. TO STA.	* (84-10-1RS-3, 84-10-2RS-4) BR, I ILLINOIS FED. AID PROJECT (84-10-1, 2) RS-3 & (84-10-2) RS-4			