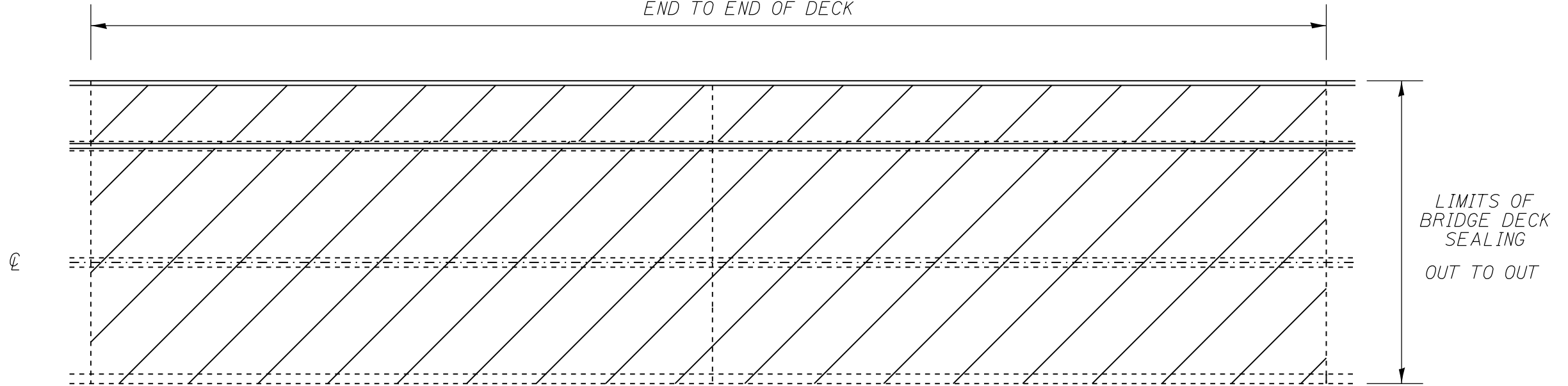
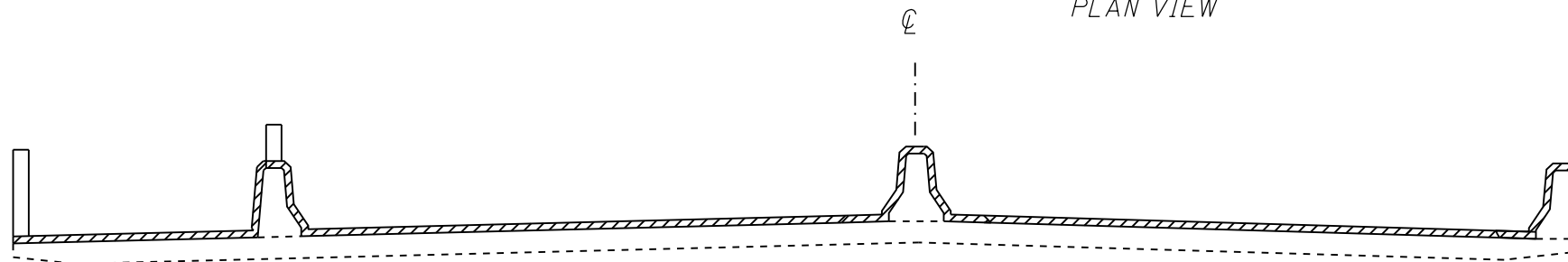


FOR  
US-136

LIMITS OF BRIDGE DECK SEALING  
END TO END OF DECK




PLAN VIEW



SIDEWALK  
/  
BIKE PATH

CROSS SECTION  
WITH PARAPET

NOTE: BRIDGE APPROACH PAVEMENT  
SHALL NOT BE SEALED

 AREA TO BE SEALED

NOT TO SCALE

- VARIOUS ROUTES
- D6 BDGE DECK SEALING 2014-3
- HANCOCK, MACOUPIN,  
MENARD & SANGAMON COUNTIES

FILE NAME =	USER NAME = sparksgw	DESIGNED -	REVISED -	<b>STATE OF ILLINOIS DEPARTMENT OF TRANSPORTATION</b>	<b>BRIDGE PLAN SHEET</b>			F.A. RTE.	SECTION	COUNTY	TOTAL SHEETS	SHEET NO.
et:\pw\work\p\idot\sparksgw\10256362\0672E27-sht-plnprf.dgn	72E27-sht-plnprf.dgn	DRAWN -	REVISED -		•	••	•••	12	12			
PLOT SCALE = 100.0000' / in.	CHECKED -	REVISED -	REVISED -		CONTRACT NO. 72E27							
PLOT DATE = Oct-25-2013 02:44:11PM	DATE -	REVISED -	REVISED -		SCALE:	SHEET NO.	OF SHEETS	STA.	TO STA.	ILLINOIS FED. AID PROJECT		