

PR HMA SURFACE REMOVAL - BUTT JOINT  
(1/2" DEPTH, TYPICAL)  
PR POLYMERIZED HMA SURFACE COURSE,  
MIX "E", N70 (1/2" DEPTH, TYPICAL)

PR HMA SURFACE REMOVAL, VARIABLE DEPTH  
(1/2" DEPTH, TYPICAL)  
PR POLYMERIZED HMA SURFACE COURSE,  
MIX "E", N70 (1/2" DEPTH, TYPICAL)

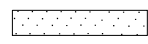
PR HMA SURFACE REMOVAL - BUTT JOINT  
(1/2" DEPTH, TYPICAL)  
PR POLYMERIZED HMA SURFACE COURSE,  
MIX "E", N70 (1/2" DEPTH, TYPICAL)

\* PR CONC RAMPED NOSE AND CONCRETE MEDIAN  
PAID FOR AS CONCRETE MEDIAN, TYPE SB-6.24

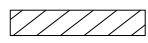
NOTE:  
SEE SIDEWALK DETAIL SHEETS FOR PROPOSED  
SIDEWALK LAYOUT, RIGHT-OF-WAY, TEMPORARY  
EASEMENT, ETC...



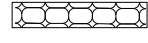
PR CONCRETE MEDIAN SURFACE REMOVAL  
PR EARTH EXCAVATION  
PR SUB-BASE GRANULAR MATERIAL, TYPE B (DEPTH = 4")  
PR BASE COURSE (OPTION), DEPTH = 10 1/2"  
PR POLYMERIZED HMA SURFACE COURSE, MIX "E", N70  
(1/2" DEPTH, TYPICAL)



PR COMBINATION CURB & GUTTER REMOVAL  
PR CONCRETE MEDIAN SURFACE REMOVAL  
PR EARTH EXCAVATION  
PR SUB-BASE GRANULAR MATERIAL, TYPE B (DEPTH = 4")  
PR BASE COURSE (OPTION), DEPTH = 10 1/2"  
PR POLYMERIZED HMA SURFACE COURSE, MIX "E", N70  
(1/2" DEPTH)



PR CONCRETE MEDIAN SURFACE REMOVAL  
PR EARTH EXCAVATION  
PR SUB-BASE GRANULAR MATERIAL, TYPE B (DEPTH = 4")  
PR BASE COURSE (OPTION), DEPTH = 10 1/2"  
PR POLYMERIZED HMA SURFACE COURSE, MIX "E", N70  
(1/2" DEPTH, TYPICAL)



PR COMBINATION CURB & GUTTER REMOVAL  
PR CONCRETE MEDIAN SURFACE REMOVAL  
PR SUB-BASE GRANULAR MATERIAL, TYPE B (DEPTH = 4")  
PR CONCRETE MEDIAN, TYPE SB-6.24

(SEE SHEET 122 FOR PROPOSED RAISED  
ISLAND REMOVAL DETAILS.)

FILE NAME =	USER NAME = sparksgw	DESIGNED -	RTS	REVISED -		<b>STATE OF ILLINOIS DEPARTMENT OF TRANSPORTATION</b>	<b>PLAN SHEET - WABASH AVE.</b>			F.A.P. RTE.	SECTION	COUNTY	TOTAL SHEETS	SHEET NO.
Default	et:\pw\work\p\id\sparksgw\10296742\06729-sht-plan.dgn	DRAWN -	RTS	REVISED -			664	(G)RS-15,TS-9,(I)RS-9,TS-2	SANGAMON	126	48			
	PLOT SCALE = 40.0000' / in.	CHECKED -		REVISED -			CONTRACT #72F29			ILLINOIS FED. AID PROJECT				
	PLOT DATE = Nov-19-2013 08:53:52AM	DATE -		REVISED -			SCALE:	SHEET 13	OF 21	SHEETS	STA.	TO STA.		