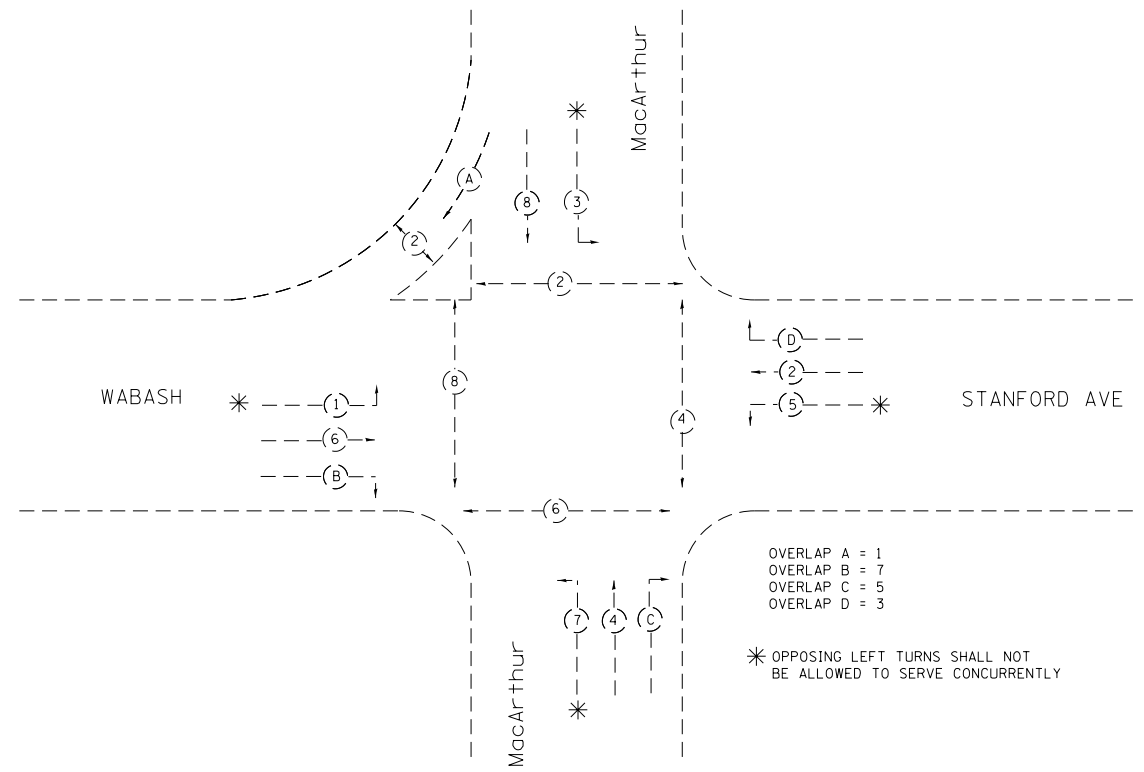
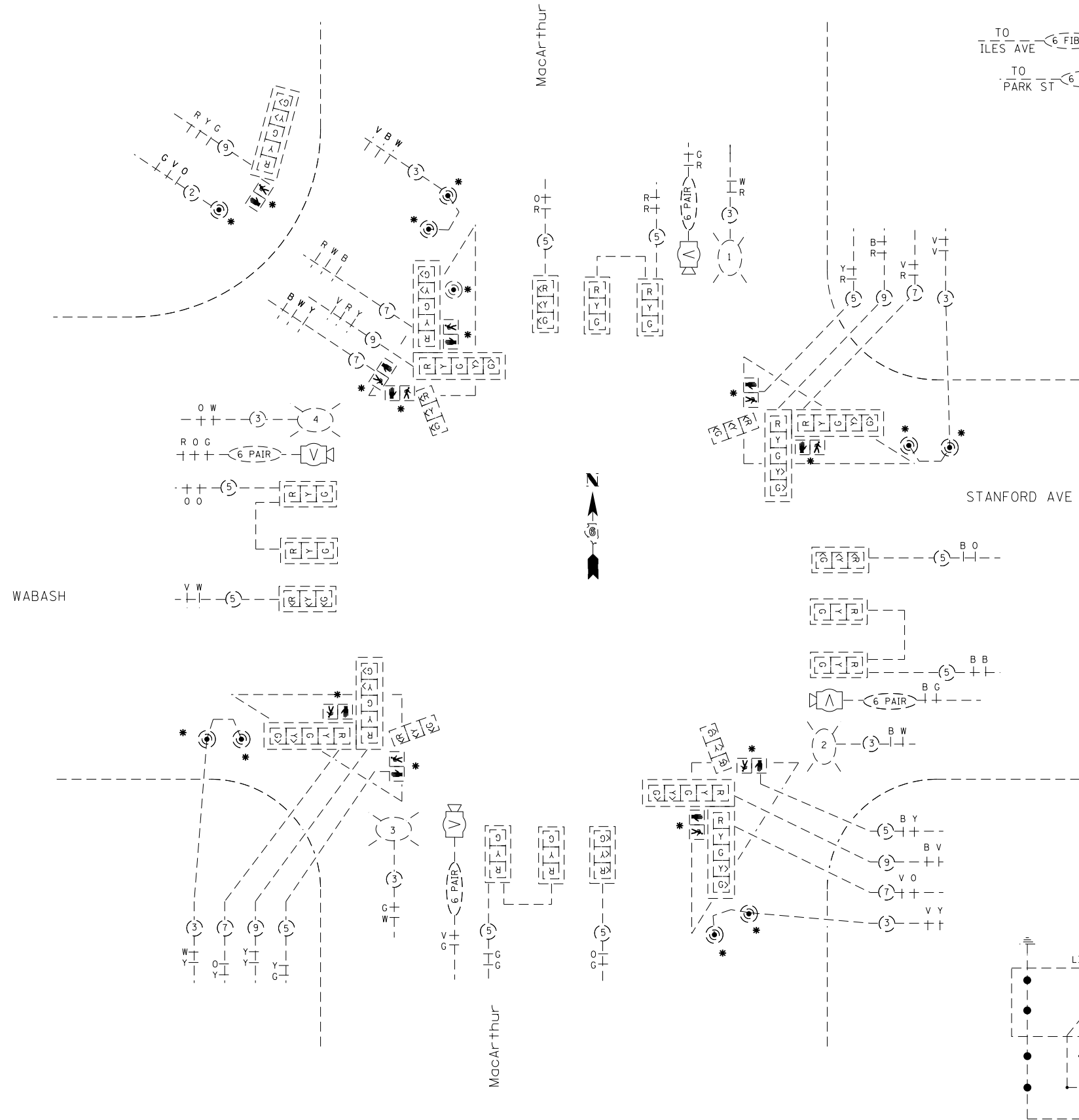
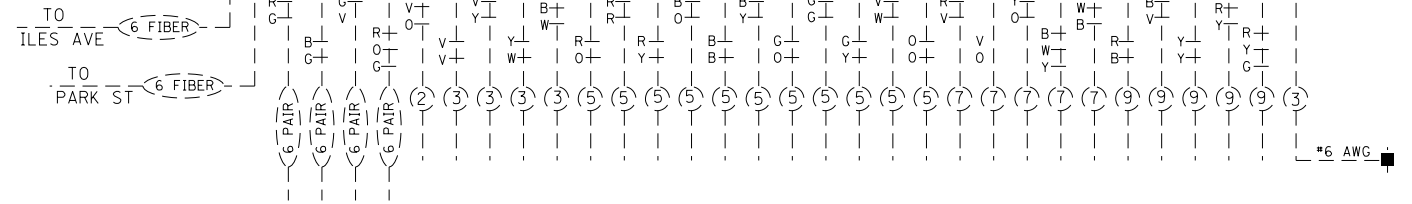
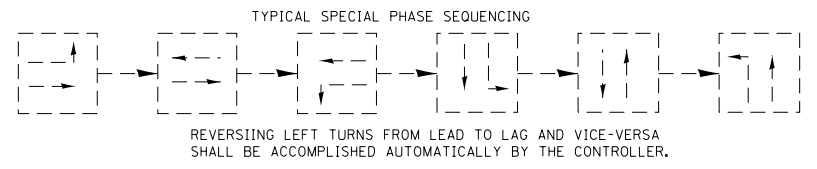
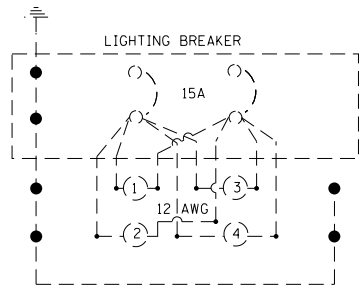


EXISTING CONTROLLER



OVERLAP A = 1
 OVERLAP B = 7
 OVERLAP C = 5
 OVERLAP D = 3

* OPPOSING LEFT TURNS SHALL NOT BE ALLOWED TO SERVE CONCURRENTLY



FILE NAME =	USER NAME = sparksgw	DESIGNED -	REVISED -	STATE OF ILLINOIS DEPARTMENT OF TRANSPORTATION	EXISTING CABLE DIAGRAM WABASH AVE. & MACARTHUR BLVD			F.A.P. RTE.	SECTION	COUNTY	TOTAL SHEETS	SHEET NO.	
Default	et:\pw\work\p1dot\sparksgw\10296742\06729-sht-trf-signal.dgn	DRAWN - DS	REVISED -		SCALE:	SHEET	OF	SHEETS	STA.	TO	STA.	664	111
	PLOT SCALE = 40.0000' / in.	CHECKED -	REVISED -									ILLINOIS	126
	PLOT DATE = Nov-08-2013 12:09:41PM	DATE -	REVISED -									SANGAMON	111