

STATE OF ILLINOIS  
DEPARTMENT OF TRANSPORTATION  
DIVISION OF HIGHWAYS

**PROPOSED  
HIGHWAY PLANS**

F.A.P. ROUTE 777 (IL. RTE. 185 / US 40)  
SECTION D7 HMA RESURF 2014-3

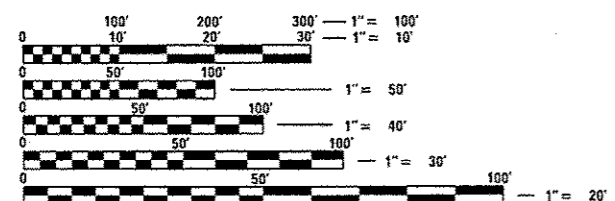
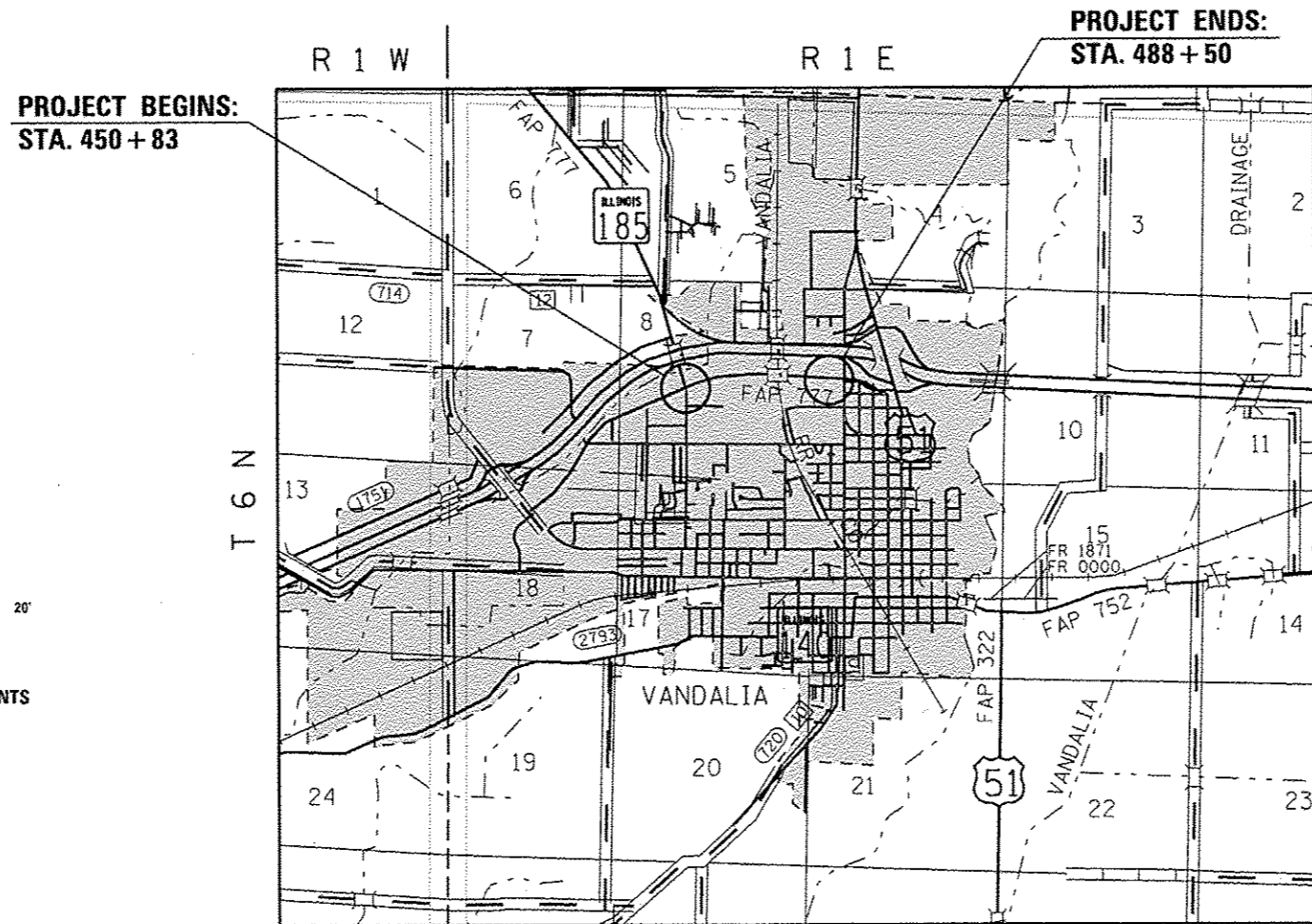
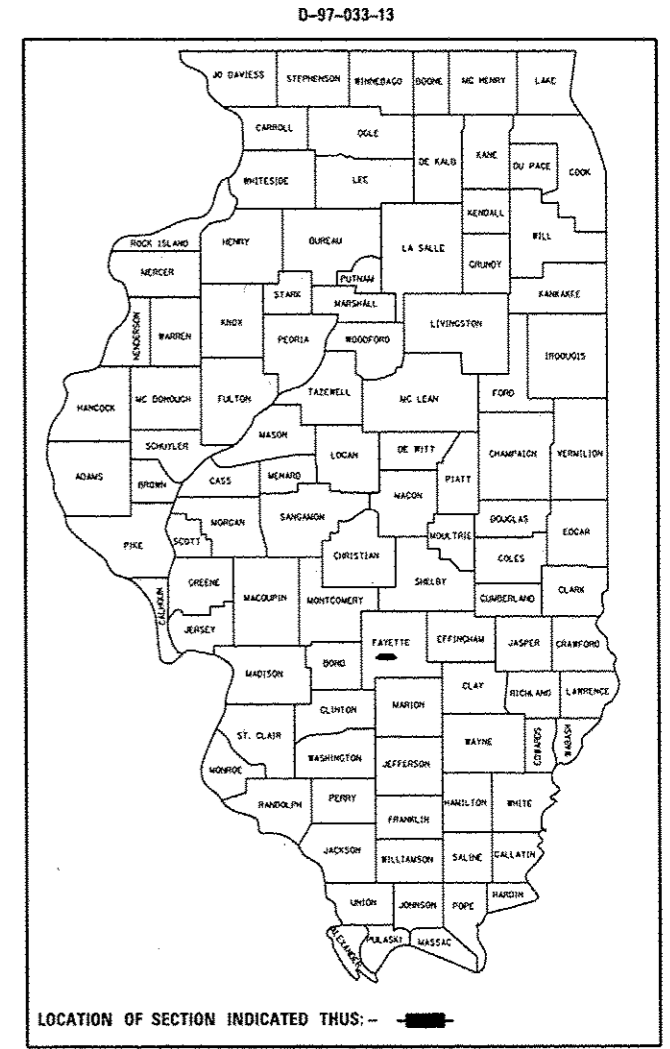
RESURFACING  
FAYETTE COUNTY  
C-97-079-13

F.A.P. RTE.	SECTION	COUNTY	TOTAL SHEETS	SHEET NO.
777	D7 HMA RESURF 2014-3	FAYETTE	17	1
		ILLINOIS	CONTRACT NO. 74633	

FOR INDEX OF SHEETS, SEE SHEET NO. 2

STATION EQUATION:  
STA. 477+30.89 (BK) = STA. 477+42.92 (AH)

ADT = 7,850



FULL SIZE PLANS HAVE BEEN PREPARED USING STANDARD ENGINEERING SCALES. REDUCED SIZED PLANS WILL NOT CONFORM TO STANDARD SCALES. IN MAKING MEASUREMENTS ON REDUCED PLANS, THE ABOVE SCALES MAY BE USED.

J.U.L.I.E.  
JOINT UTILITY LOCATION INFORMATION FOR EXCAVATION  
1-800-892-0123  
OR 811

PROJECT ENGINEER: TOM RONAN  
PROJECT MANAGER: TOM RONAN  
PHONE: (217)-342-8320  
CONTRACT NO. 74633

GROSS LENGTH = 3,767 FT. = 0.71 MILE  
NET LENGTH = 3,537 FT. = 0.67 MILE

STATE OF ILLINOIS  
DEPARTMENT OF TRANSPORTATION  
DIVISION OF HIGHWAYS

SUBMITTED Oct 11 2013  
*Roger L. Driskill*  
DEPUTY DIRECTOR OF HIGHWAYS, REGION ENGINEER

Dec 6 2013  
*John D. Baranzelli, P.E.*  
ENGINEER OF DESIGN AND ENVIRONMENT

Dec 6 2013  
*Omer Osman, P.E.*  
DIRECTOR OF HIGHWAYS, CHIEF ENGINEER

PRINTED BY THE AUTHORITY  
OF THE STATE OF ILLINOIS