

STATE OF ILLINOIS
DEPARTMENT OF TRANSPORTATION
DIVISION OF HIGHWAYS

**PROPOSED
HIGHWAY PLANS**

FAS ROUTE 1807 (US BUS 50)
SECTION D7 SIGNAL MODERNIZATION 2014-1

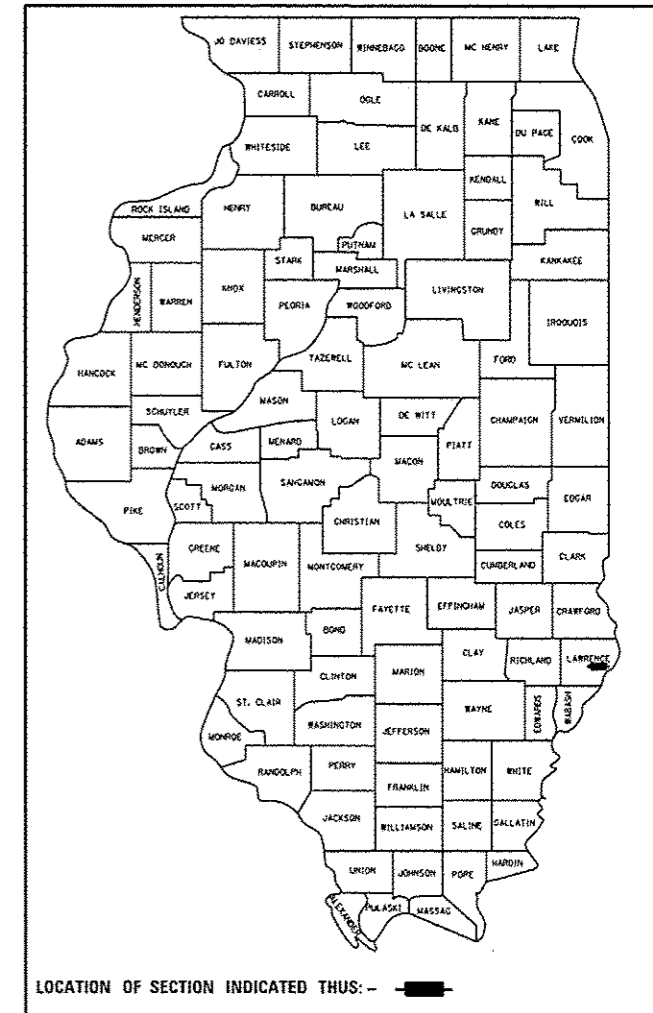
TYPE of IMPROVEMENT: TRAFFIC SIGNAL MODERNIZATION
LAWRENCE COUNTY

C-97-005-14

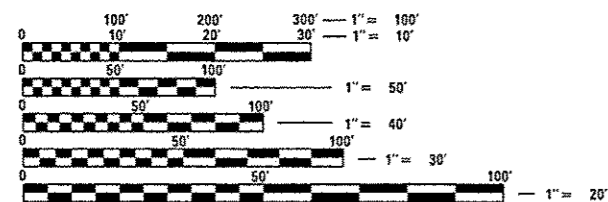
F.A.S. RTE.	SECTION	COUNTY	TOTAL SHEETS	SHEET NO.
1807		LAWRENCE	5	1
		ILLINOIS	CONTRACT NO. 74644	

* D7 SIGNAL MODERNIZATION 2014-1

D-97-003-14

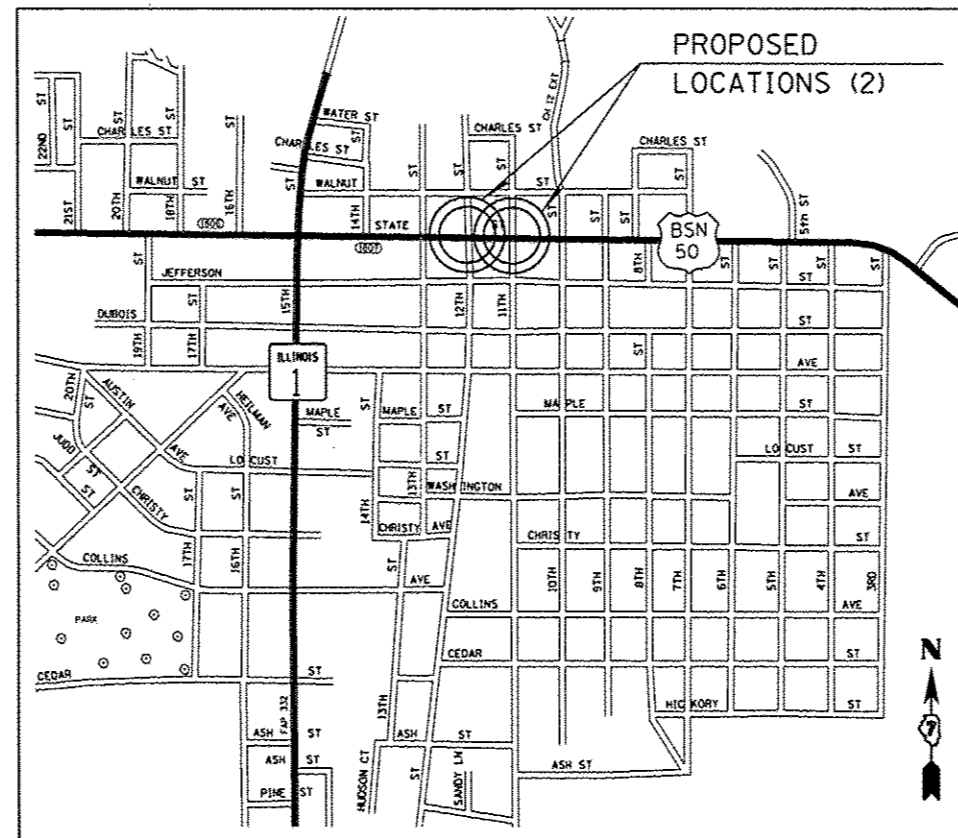


FOR INDEX OF SHEETS, SEE SHEET NO. 2



FULL SIZE PLANS HAVE BEEN PREPARED USING STANDARD ENGINEERING SCALES. REDUCED SIZED PLANS WILL NOT CONFORM TO STANDARD SCALES. IN MAKING MEASUREMENTS ON REDUCED PLANS, THE ABOVE SCALES MAY BE USED.

J.U.L.I.E.
JOINT UTILITY LOCATION INFORMATION FOR EXCAVATION
1-800-892-0123
OR 811



PROJECT ENGINEER-ROB MACKLIN
PROJECT MANAGER-LYNN McCLELLAN

GROSS LENGTH = x.xx FT. = x.xxx MILE
NET LENGTH = x.xx FT. = x.xxx MILE

CONTRACT NO. 74644

STATE OF ILLINOIS
DEPARTMENT OF TRANSPORTATION
DIVISION OF HIGHWAYS

SUBMITTED Oct 24 20 13
Roger L. Drishell, P.E.
DEPUTY DIRECTOR OF HIGHWAYS, REGION ENGINEER

Dec 6 20 13
John D. Baranzelli, P.E.
actg ENGINEER OF DESIGN AND ENVIRONMENT

Dec 6 20 13
Omer Osman, P.E.
DIRECTOR OF HIGHWAYS, CHIEF ENGINEER

PRINTED BY THE AUTHORITY
OF THE STATE OF ILLINOIS