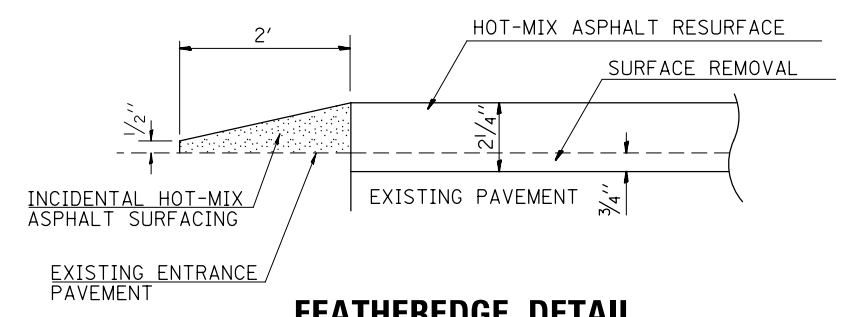
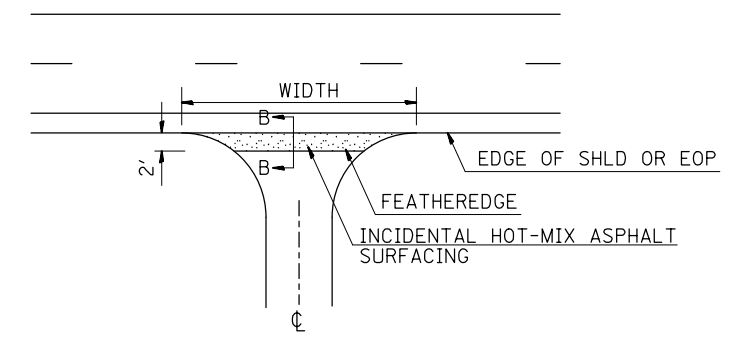


**RESURFACING DETAIL**  
(HUEGELY RD.)  
PLAN VIEW

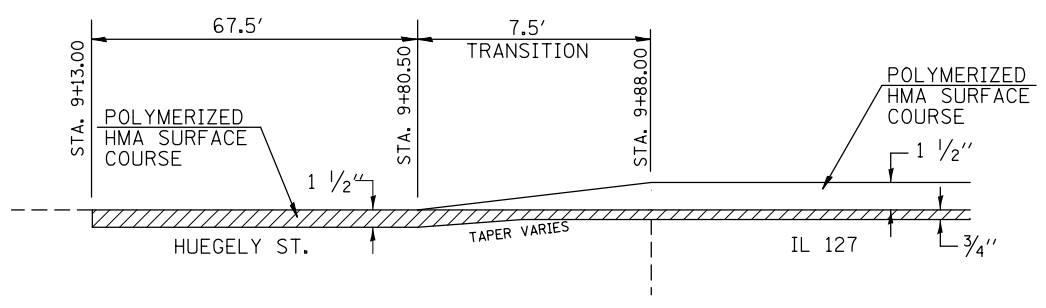


**FEATHEREDGE DETAIL**  
SECTION B-B



**HMA, AGG., AND FIELD**  
**ENTRANCE DETAIL**

STA. 1384+97 TO STA 1523+70



**RESURFACING DETAIL**  
(HUEGELY RD.)  
ELEVATION VIEW

NOTE: THE TRANSITION FROM 0" TO 1 1/2" WILL BE INCLUDED IN THE PAY ITEM PROPOSED HMA SURFACE REMOVAL, 1 1/2"

FILE NAME =	USER NAME = dntelmonjn	DESIGNED -	REVISED -	<b>STATE OF ILLINOIS</b> <b>DEPARTMENT OF TRANSPORTATION</b>	<b>RESURFACING AND RIPRAP DETAILS</b>			F.A.P. RTE.	SECTION	COUNTY	TOTAL SHEETS	SHEET NO.
et:\pw\work\p\dot\dntelmonjn\d0287304\d876f47-sht-plan.dgn	PLOT SCALE = 100.0000' / in.	DRAWN -	REVISED -					42	102-IRS-3,102-TS	WASHINGTON	46	45
	PLOT DATE = 10/18/2013	CHECKED -	REVISED -		SCALE: SHEET NO. OF SHEETS STA. TO STA.			CONTRACT NO. 76F47				
		DATE -	REVISED -		FED. ROAD DIST. NO. ILLINOIS FED. AID PROJECT							