

STATE OF ILLINOIS  
DEPARTMENT OF TRANSPORTATION  
DIVISION OF HIGHWAYS

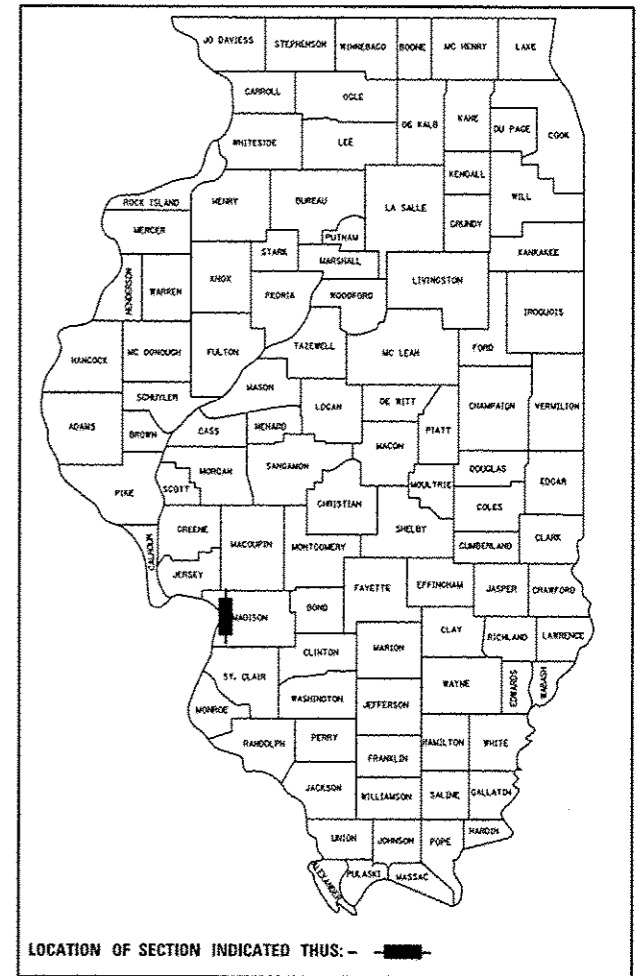
**PROPOSED  
HIGHWAY PLANS**

FAU ROUTE 9094 (MISSOURI AVE)  
SECTION (1-X)RS-4  
RESURFACING-(SMART) PROJECT  
MADISON COUNTY

F.A.U. RTE.	SECTION	COUNTY	TOTAL SHEETS	SHEET NO.
9094	(1-X)RS-4	MADISON	16	1
		ILLINOIS	CONTRACT NO. 76F67	

FOR INDEX OF SHEETS, SEE SHEET NO. 2

D-98-054-12



C-98-060-12

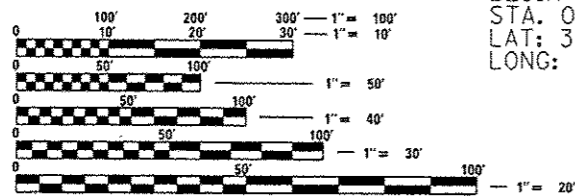
END PROJECT  
STA. 96+55  
LAT: 38.73466658215444  
LONG: -90.13519808650017

OMISSION: PONTOON ROAD  
STA. 85+31-62'

OMISSION:RAILROAD CROSSING  
STA. 43+86-50'

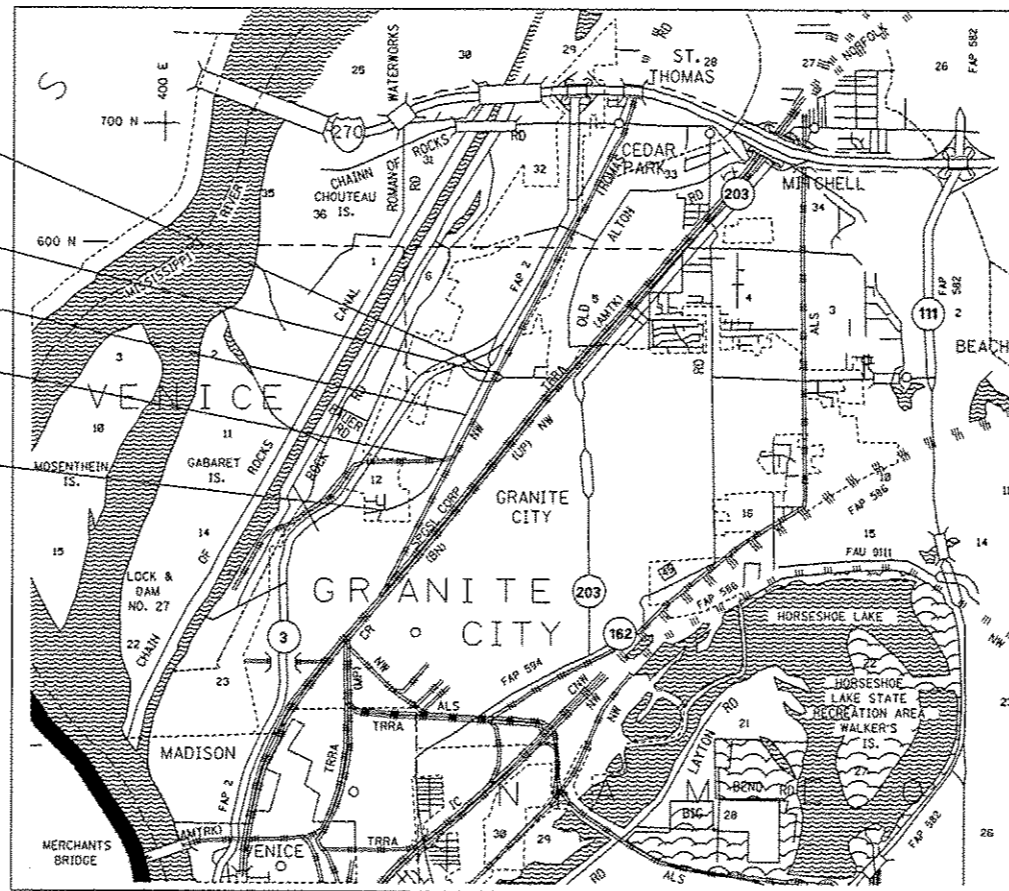
OMISSION:RAILROAD CROSSING  
STA. 72+69-36'

BEGIN PROJECT  
STA. 0+00  
LAT: 38.71424213577204  
LONG: -90.15415728092193



FULL SIZE PLANS HAVE BEEN PREPARED USING STANDARD ENGINEERING SCALES. REDUCED SIZED PLANS WILL NOT CONFORM TO STANDARD SCALES. IN MAKING MEASUREMENTS ON REDUCED PLANS, THE ABOVE SCALES MAY BE USED.

J.U.L.I.E.  
JOINT UTILITY LOCATION INFORMATION FOR EXCAVATION  
1-800-892-0123  
OR 811



NOT TO SCALE

PROJECT ENGINEER: CRAIG POETTKER (618)346-3279  
PROJECT MANAGER: JOE FRIEDEL (217)983-2385

CONTRACT NO. 76F67

GROSS LENGTH = 9,655 FT. = 1.83 MILE  
NET LENGTH = 9,507 FT. = 1.80 MILE

FUNCTIONAL CLASSIFICATION  
MINOR ARTERIAL

TRAFFIC DATA  
ADT=5500  
MU=4.5%  
SU=3.6%

STATE OF ILLINOIS  
DEPARTMENT OF TRANSPORTATION  
DIVISION OF HIGHWAYS

SUBMITTED *Oct 31 2013*  
*Jeffrey Z. Kan*  
DEPUTY DIRECTOR OF HIGHWAYS, REGION ENGINEER

*Dec 6 2013*  
*John D. Baranelli PE, Inc*  
ENGINEER OF DESIGN AND ENVIRONMENT

*Dec 6 2013*  
*Omer Osman PE, Inc*  
DIRECTOR OF HIGHWAYS, CHIEF ENGINEER

**PRINTED BY THE AUTHORITY  
OF THE STATE OF ILLINOIS**