

STATE OF ILLINOIS
DEPARTMENT OF TRANSPORTATION
DIVISION OF HIGHWAYS

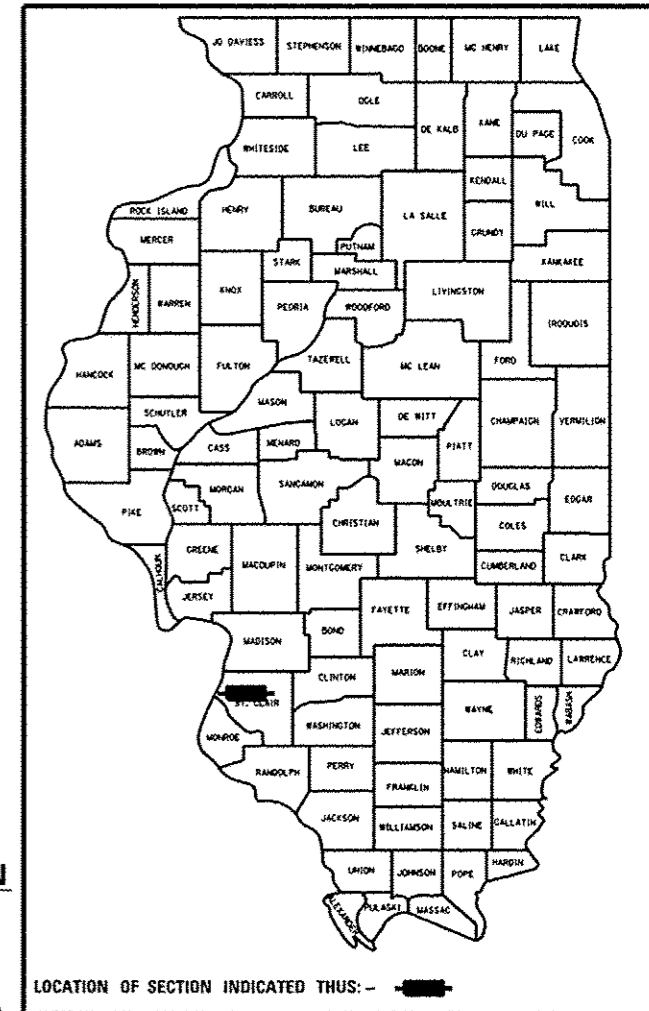
**PROPOSED
HIGHWAY PLANS**

FAP ROUTE 103 (IL 15)
SECTION (29-1,28-1,28-2,26-1)RS-2
PROJECT ACNHPP-0103(075)
RESURFACING - 3P - WB LANES ONLY
ST. CLAIR

FOR INDEX OF SHEETS, SEE SHEET NO. 2

F.A.P. RTE.	SECTION	COUNTY	TOTAL SHEETS	SHEET NO.
103	(29-1,28-1,28-2,26-1)RS-2	ST. CLAIR	97	1
ILLINOIS		CONTRACT NO. 76G38		

D-98-037-13



BEGIN PROJECT
STA. 124 + 14
LAT: 38.588255
LONG: -90.114219

BRIDGE OMISSION
STA. 159 + 10.25 - 161 + 18.15

STATION EQUATION:
STA. 161 + 51.78 BK =
STA. 224 + 00.00 AH

BRIDGE OMISSION
STA. 232 + 94.24 - 235 + 36.12

CONCRETE OMISSION
STA. 342 + 60.82 -
344 + 21.14

CONCRETE OMISSION
STA. 271 + 25.09 -
275 + 32.24

CONCRETE OMISSION
STA. 333 + 30.13 -
335 + 29.03

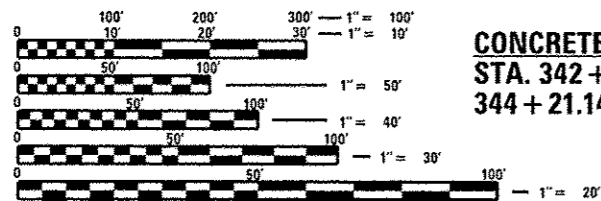
CONCRETE OMISSION
STA. 453 + 01.62 -
454 + 85.19

BRIDGE OMISSION
STA. 578 + 44.63 -
580 + 92.64

BRIDGE OMISSION
STA. 600 + 08.26 -
602 + 38.07

BRIDGE OMISSION
STA. 632 + 95.47 -
638 + 26.36

END PROJECT
STA. 651 + 50
LAT: 38.495516
LONG: -89.976636

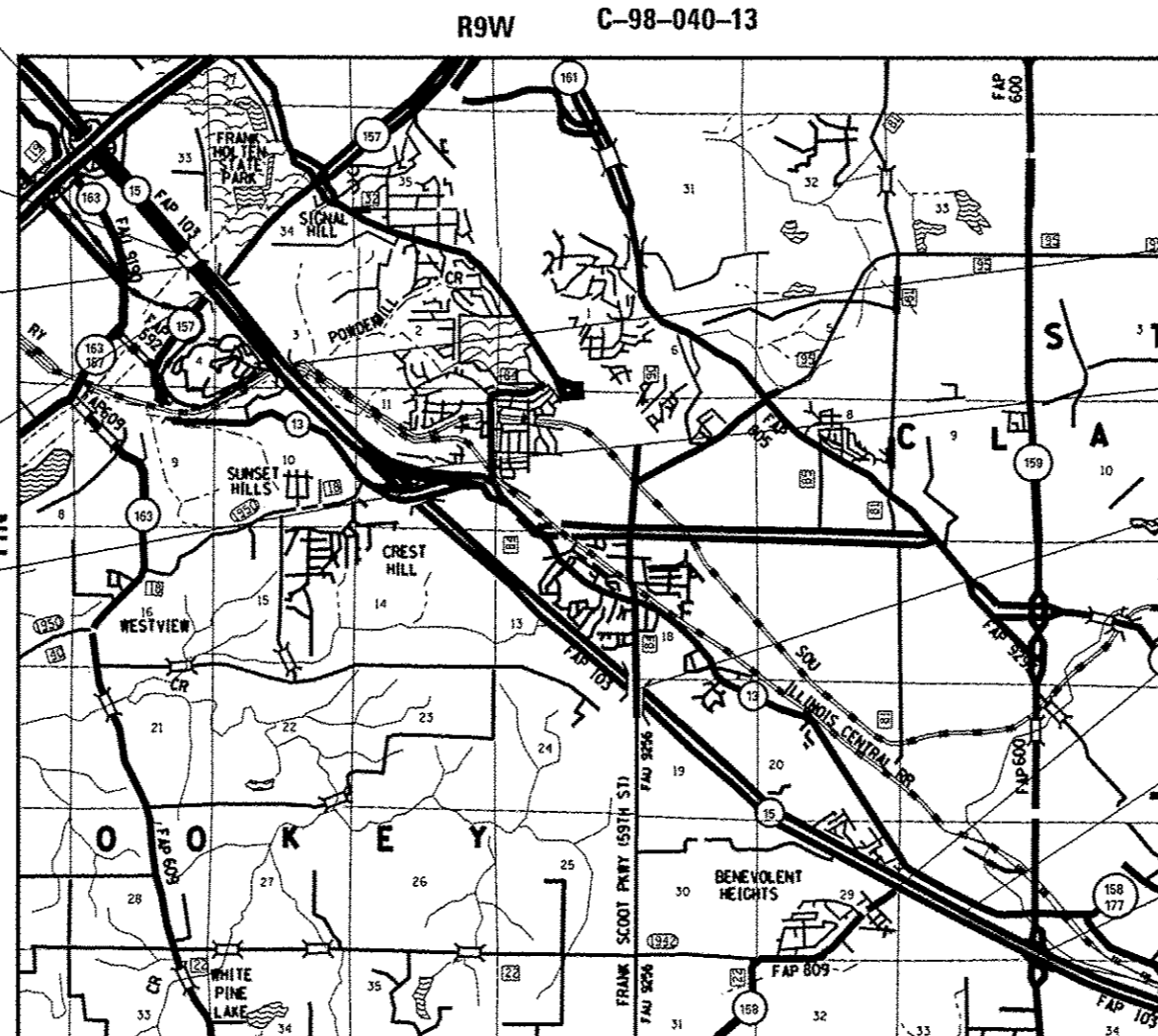


FULL SIZE PLANS HAVE BEEN PREPARED USING STANDARD ENGINEERING SCALES. REDUCED SIZED PLANS WILL NOT CONFORM TO STANDARD SCALES. IN MAKING MEASUREMENTS ON REDUCED PLANS, THE ABOVE SCALES MAY BE USED.

J.U.L.I.E.
JOINT UTILITY LOCATION INFORMATION FOR EXCAVATION
1-800-892-0123
OR 811

PROJECT ENGINEER: TIM PADGETT 618-346-3325
PROJECT MANAGER: PHILIP COPPERNOLL 618-346-3208

CONTRACT NO. 76G38



GROSS LENGTH = 46,487.78 FT. = 8.805 MILE
NET LENGTH = 44,079.35 FT. = 8.348 MILE

NOT TO SCALE

STATE OF ILLINOIS
DEPARTMENT OF TRANSPORTATION
DIVISION OF HIGHWAYS

SUBMITTED Oct 18 20 13

Jeffrey Z. Kan
DEPUTY DIRECTOR OF HIGHWAYS, REGION 5 ENGINEER

Dec 6 20 13
John D. Baranzelli PE
ENGINEER OF DESIGN AND ENVIRONMENT

Dec 6 20 13
Omer Osman PE
DIRECTOR OF HIGHWAYS, CHIEF ENGINEER

**PRINTED BY THE AUTHORITY
OF THE STATE OF ILLINOIS**