

STATE OF ILLINOIS  
DEPARTMENT OF TRANSPORTATION  
DIVISION OF HIGHWAYS

**PROPOSED  
HIGHWAY PLANS**

SBI ROUTE 11 (ELLIS/HIGHLAND RD)  
SECTION S-RS, S-I-1

HALF SMART /SAFETY SHOULDERS  
MADISON COUNTY

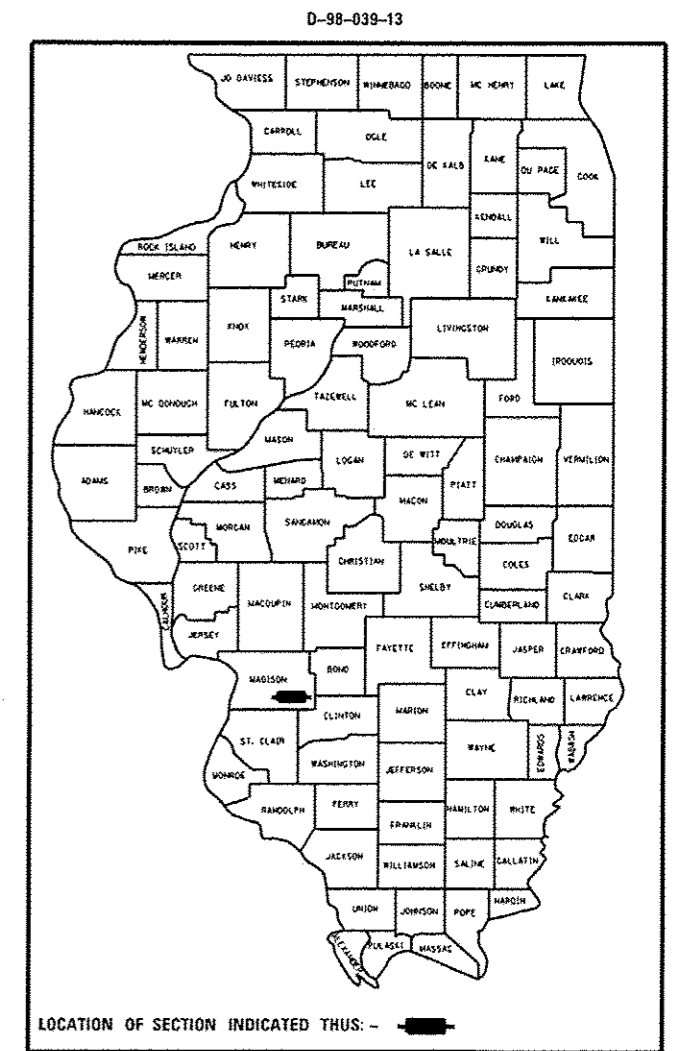
C-98-042-13

SBI RTE.	SECTION	COUNTY	TOTAL SHEETS	SHEET NO.
11	S-RS, S-I-1	MADISON	10	1
		ILLINOIS	CONTRACT NO. 76G40	

INDEX OF SHEETS

1. COVER SHEET
2. GENERAL NOTES, HIGHWAY STANDARDS, COMMITMENTS
3. SUMMARY OF QUANTITIES
- 4-5. TYPICAL SECTIONS
6. SCHEDULES OF QUANTITIES
- 7-8. LOCATION DETAILS
- 9-10. DETAILS

**RECEIVED**  
 NOV 01 2013  
 BUREAU OF  
 DESIGN & ENVIRONMENT

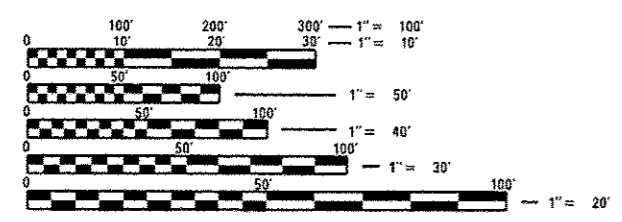


**ADT**  
**HIGHLAND ROAD**  
(2011) ACTUAL = 3925  
(2012) ESTIMATED = 400  
SU = 2.85%  
MU = 2.2%

**ELLIS ROAD**  
(2011) ACTUAL = 675  
(2012) ESTIMATED = 675  
SU = 5.15%  
MU = 2.05%

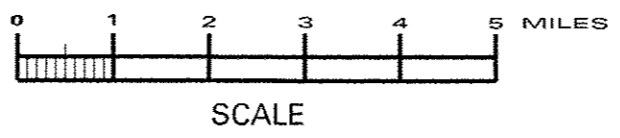
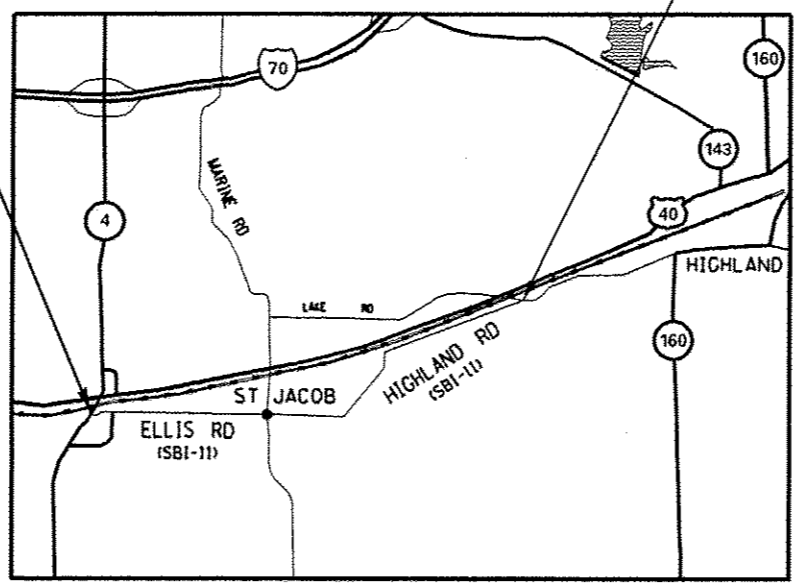
BEGIN PROJECT STA 00+25  
LAT. 38°42'49.55"N  
LONG. 89°48'13.68"W

END PROJECT STA 259+78  
LAT. 38°43'53.95"N  
LONG. 89°43'16.18"W



FULL SIZE PLANS HAVE BEEN PREPARED USING STANDARD ENGINEERING SCALES. REDUCED SIZED PLANS WILL NOT CONFORM TO STANDARD SCALES. IN MAKING MEASUREMENTS ON REDUCED PLANS, THE ABOVE SCALES MAY BE USED.

J.U.L.I.E.  
JOINT UTILITY LOCATION INFORMATION FOR EXCAVATION  
1-800-892-0123  
OR 811



GROSS LENGTH = 25,953 FT. = 4.92 MILE  
NET LENGTH = 25,953 FT. = 4.92 MILE

PROJECT ENGINEER: TIM PADGETT (618) 346-3325  
PROJECT MANAGER: PHIL COPPERNOLL (618) 346-3480

CONTRACT NO. 76G40

STATE OF ILLINOIS  
DEPARTMENT OF TRANSPORTATION  
DIVISION OF HIGHWAYS

SUBMITTED: Oct 29 2013  
*Jeffrey Z. Kan*  
 DEPUTY DIRECTOR OF HIGHWAYS, REGION ENGINEER  
 Dec 6 2013  
*John D. Baranzoni, P.E.*  
 acting ENGINEER OF DESIGN AND ENVIRONMENT  
 Dec 6 2013  
*Chris Ostrom, P.E.*  
 DIRECTOR OF HIGHWAYS, CHIEF ENGINEER

**PRINTED BY THE AUTHORITY  
OF THE STATE OF ILLINOIS**