

F.A.I. RTE.	SECTION	COUNTY	TOTAL SHEETS	SHEET NO.
VAR.	VARIOUS	ST. CLAIR	18	1

D-98-041-13

INDEX OF SHEETS

- 1 COVER SHEET
- 2 GENERAL NOTES
- 3-5 SUMMARY OF QUANTITIES
- 6-7 TYPICAL SECTIONS
- 8-9 SCHEDULE OF QUANTITIES
- 10 ROADWAY PLAN KEYMAP
- 11 ROADWAY PLAN - RAMP "T"/ ROADWAY "H"
- 12 ROADWAY PLAN - CAMP JACKSON ROAD/ IL ROUTE 157 (LOUISE TO BRIDGE)
- 13 ROADWAY PLAN - CAMP JACKSON ROAD/ IL ROUTE 157 (CYNTHIA TO LENORA)
- 14 GENERAL DETAILS
- 15 PAVEMENT MARKING PLAN - RAMP "T"/ ROADWAY "H"
- 16 PAVEMENT MARKING PLAN - CAMP JACKSON ROAD/ IL ROUTE 157 (LOUISE TO BRIDGE)
- 17 PAVEMENT MARKING PLAN - CAMP JACKSON ROAD/ IL ROUTE 157 (CYNTHIA TO LENORA)
- 18 PAVEMENT MARKING DETAILS

HIGHWAY STANDARDS

- 000001-06 STANDARD SYMBOLS, ABBREVIATIONS AND PATTERNS
- 001006 DECIMAL OF AN INCH AND OF A FOOT
- 442201-03 CLASS C AND D PATCHES
- 482011-03 HMA SHLD. STRIPS/SHLDS. WITH RESURFACING OR WIDENING AND RESURFACING PROJECTS
- 701006-05 OFF-RD OPERATIONS, 2L, 2W, 15' (4.5 m) TO 24' (600 mm) FROM PAVEMENT EDGE
- 701011-04 OFF-RD MOVING OPERATIONS, 2L, 2W, DAY ONLY
- 701301-04 LANE CLOSURE, 2L, 2W, SHORT TIME OPERATIONS
- 701311-03 LANE CLOSURE, 2L, 2W MOVING OPERATIONS - DAY ONLY
- 701336-06 LANE CLOSURE, 2L, 2W, WORK AREAS IN SERIES, FOR SPEEDS ≥ 45 MPH
- 701400-07 APPROACH TO LANE CLOSURE, FREEWAY/EXPRESSWAY
- 701406-09 LANE CLOSURE, FREEWAY/EXPRESSWAY, DAY OPERATIONS ONLY
- 701456-03 PARTIAL EXIT RAMP CLOSURE FREEWAY/EXPRESSWAY
- 701501-06 URBAN LANE CLOSURE, 2L, 2W, UNDIVIDED
- 701502-06 URBAN LANE CLOSURE, 2L, 2W, WITH BIDIRECTIONAL LEFT TURN LANE
- 701901-03 TRAFFIC CONTROL DEVICES
- 780001-04 TYPICAL PAVEMENT MARKINGS
- 781001-03 TYPICAL APPLICATIONS RAISED REFLECTIVE PAVEMENT MARKERS

STATE OF ILLINOIS DEPARTMENT OF TRANSPORTATION

DIVISION OF HIGHWAYS PROPOSED HIGHWAY PLANS

VARIOUS ROUTES VARIOUS DISTRICT 8 RESURFACING 2014-1

RESURFACING AT VARIOUS LOCATIONS IN THE METRO EAST ST. CLAIR COUNTY C-98-044-13



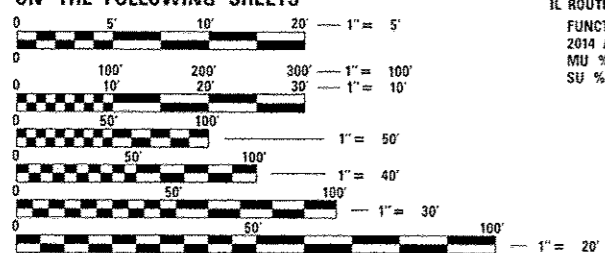
RAMP "T"
FUNCTIONAL CLASSIFICATION: MINOR ARTERIAL
2014 ADT: 925
MU %: 1.1%
SU %: 2.2%

ROADWAY "H"
FUNCTIONAL CLASSIFICATION: INTERSTATE
2014 ADT: 4850
MU %: 1.9%
SU %: 1.3%

IL ROUTE 157 /CAMP JACKSON ROAD (LOUISE TO BRIDGE)
FUNCTIONAL CLASSIFICATION: PRINCIPAL ARTERIAL
2014 ADT: 8700
MU %: 1.5%
SU %: 3.2%

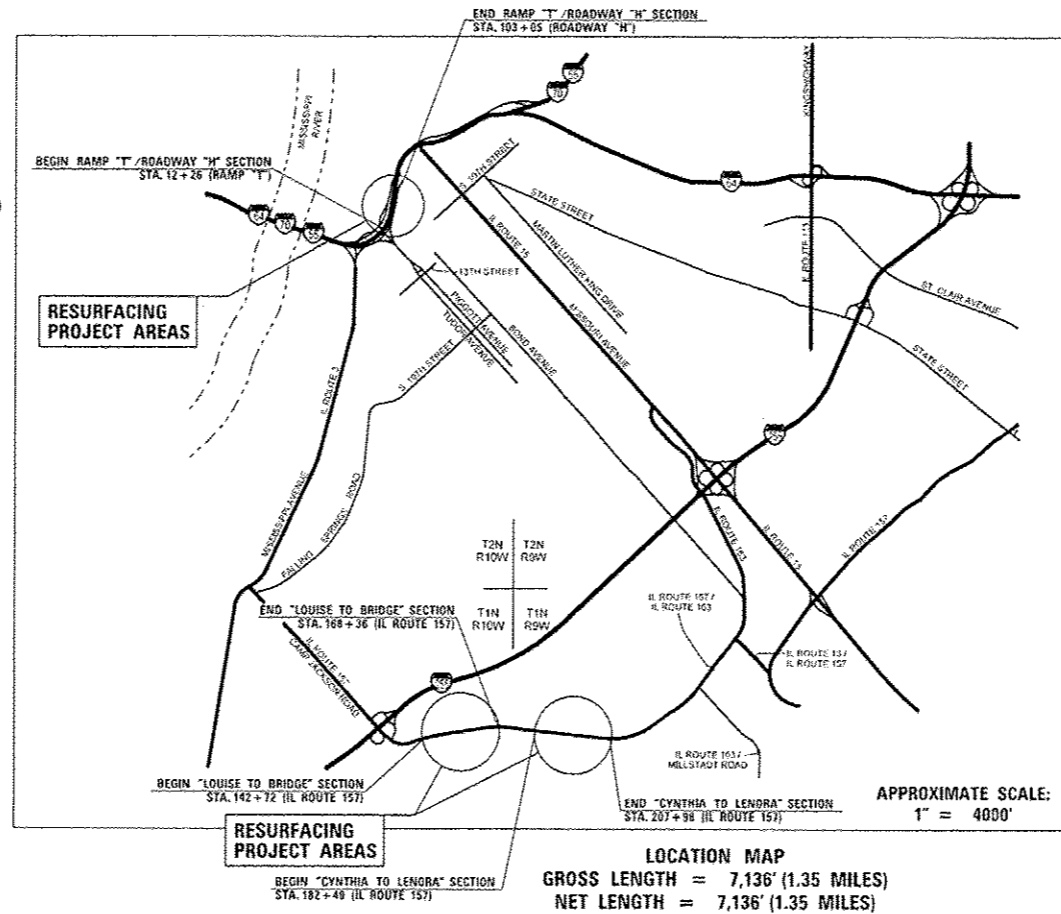

IL ROUTE 157 /CAMP JACKSON ROAD (CYNTHIA TO LENORA)
FUNCTIONAL CLASSIFICATION: PRINCIPAL ARTERIAL
2014 ADT: 7300
MU %: 1.2%
SU %: 4.1%

MICROFILMED _____
REEL NUMBER _____
AWARDED _____
RESIDENT ENGINEER _____
AS BUILT CHANGES WERE MADE _____
ON THE FOLLOWING SHEETS _____



FULL SIZE PLANS HAVE BEEN PREPARED USING STANDARD ENGINEERING SCALES. REDUCED SIZED PLANS WILL NOT CONFORM TO STANDARD SCALES. IN MAKING MEASUREMENTS ON REDUCED PLANS, THE ABOVE SCALES MAY BE USED.

J.U.L.I.E.
JOINT UTILITY LOCATION INFORMATION FOR EXCAVATION
1-800-892-0123
or 811



PROJECT ENGINEER TIM PADGETT (618) 346-3325
SQUAD LEADER DON HAYDEN (618) 346-3194
CONTRACT NO. 76G42

STATE OF ILLINOIS
DEPARTMENT OF TRANSPORTATION
DIVISION OF HIGHWAYS

SUBMITTED *Nov. 1 2013*
Jeffrey Z. Kan
DISTRICT ENGINEER

Dec 6 2013
John D. Baranzelli, PE, P.E.
ENGINEER OF DESIGN AND ENVIRONMENT

Dec 6 2013
Omer Osman, PE, P.E.
DIRECTOR, DIVISION OF HIGHWAYS

**PRINTED BY THE AUTHORITY
OF THE STATE OF ILLINOIS**

