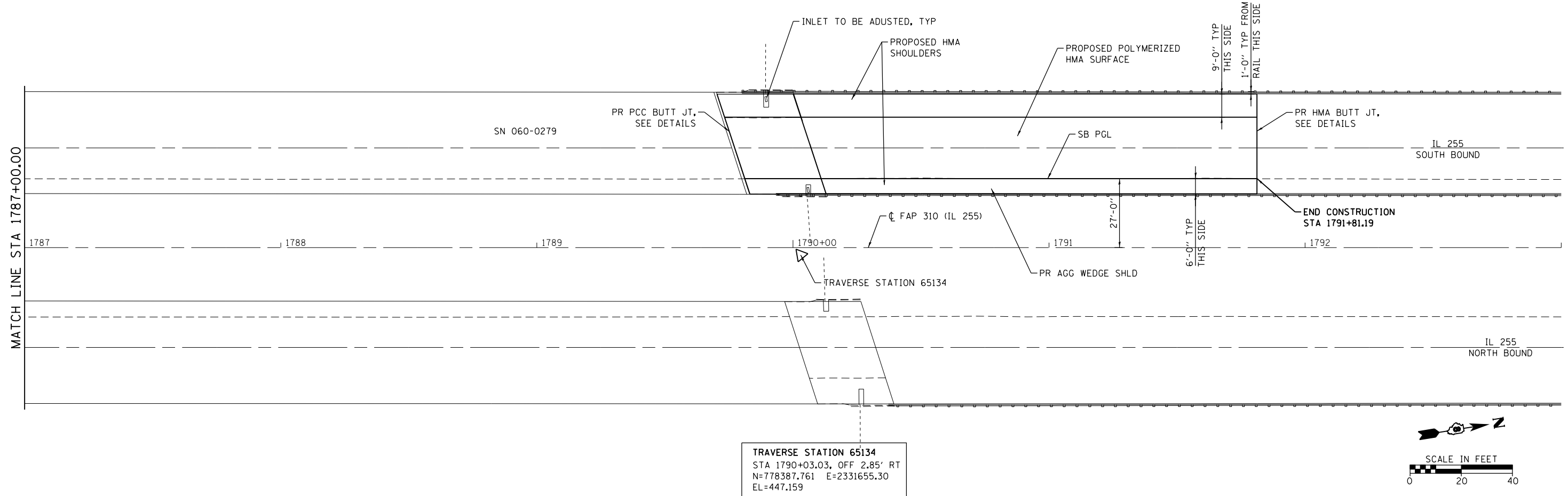
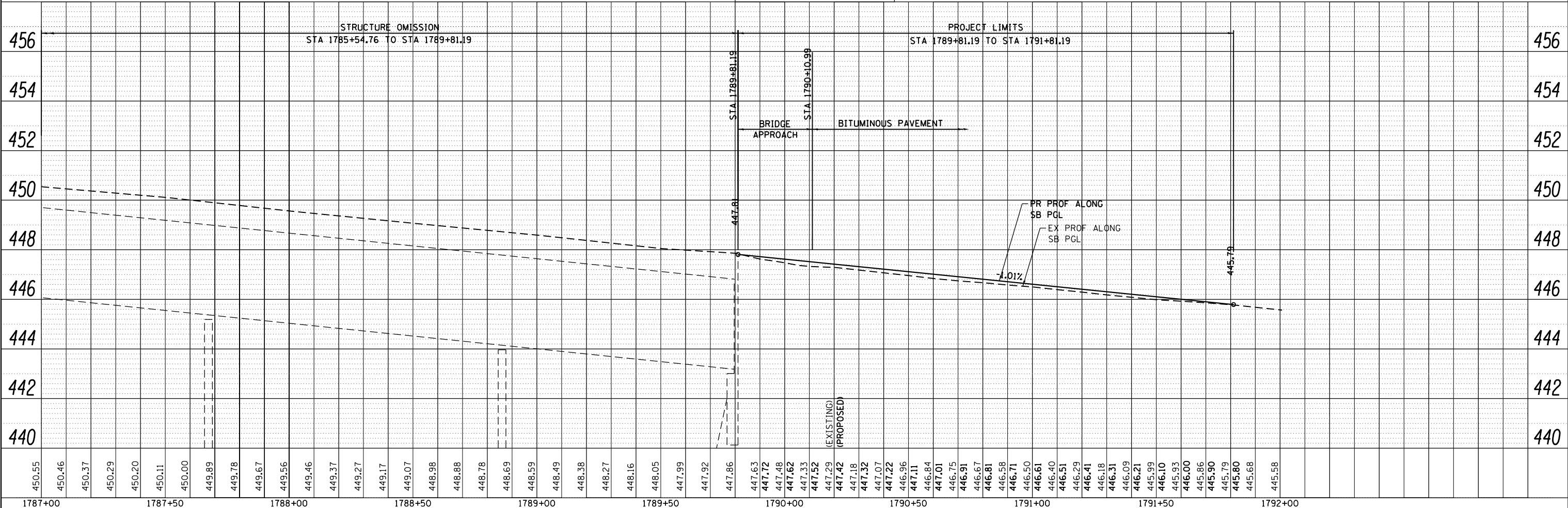
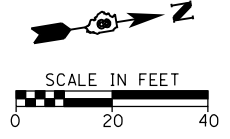


PLAN	SURVEYED	BY	DATE
	PLOTTED		
	NOTE BOOK		
	NO.		
	NO.		
	NO.		
	NO.		
	NO.		

PROFILE	SURVEYED	BY	DATE
	PLOTTED		
	GRADES CHECKED		
	STRUCTURE		
	NOT AT THIS OFFICE		
	NO.		
	NO.		
	NO.		
	NO.		



TRAVERSE STATION 65134  
 STA 1790+03.03, OFF 2.85' RT  
 N=778387.761 E=2331655.30  
 EL=447.159



FILE NAME =	USER NAME = k1eux	DESIGNED -	REVISED -	<b>STATE OF ILLINOIS</b> <b>DEPARTMENT OF TRANSPORTATION</b>	<b>PLAN AND PROFILE</b> <b>FAP 310 (IL 255) SB 060-0279 NORTH END</b>	FAP	SECTION	COUNTY	TOTAL SHEETS	SHEET NO.
H:\6513 IDOT D8 Var\6513.08 W0 B\IL 255\000 Sheets\0876643-sh14-plnprf.6.dgn	DRAWN -	REVISED -	310			DIST 8 RESURF 2014-2	MADISON	15	14	
Default	PLOT SCALE = 40.0000' / in.	CHECKED -	REVISED -			CONTRACT NO. 76C43				
	PLOT DATE = 10/29/2013	DATE -	REVISED -			ILLINOIS FED. AID PROJECT				