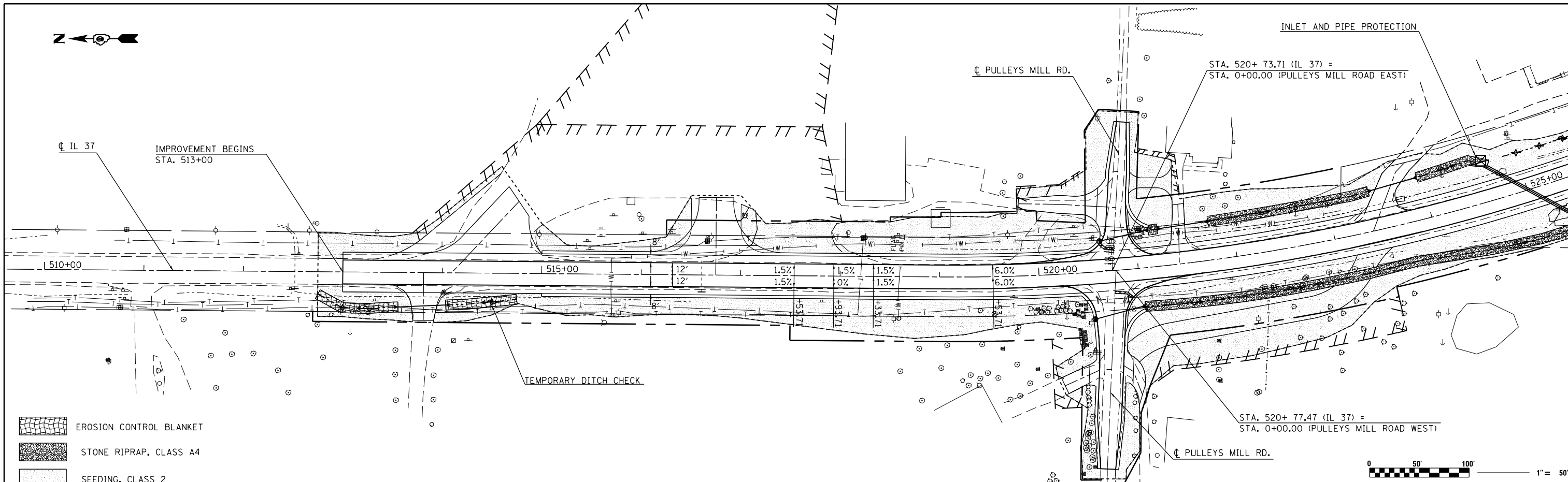



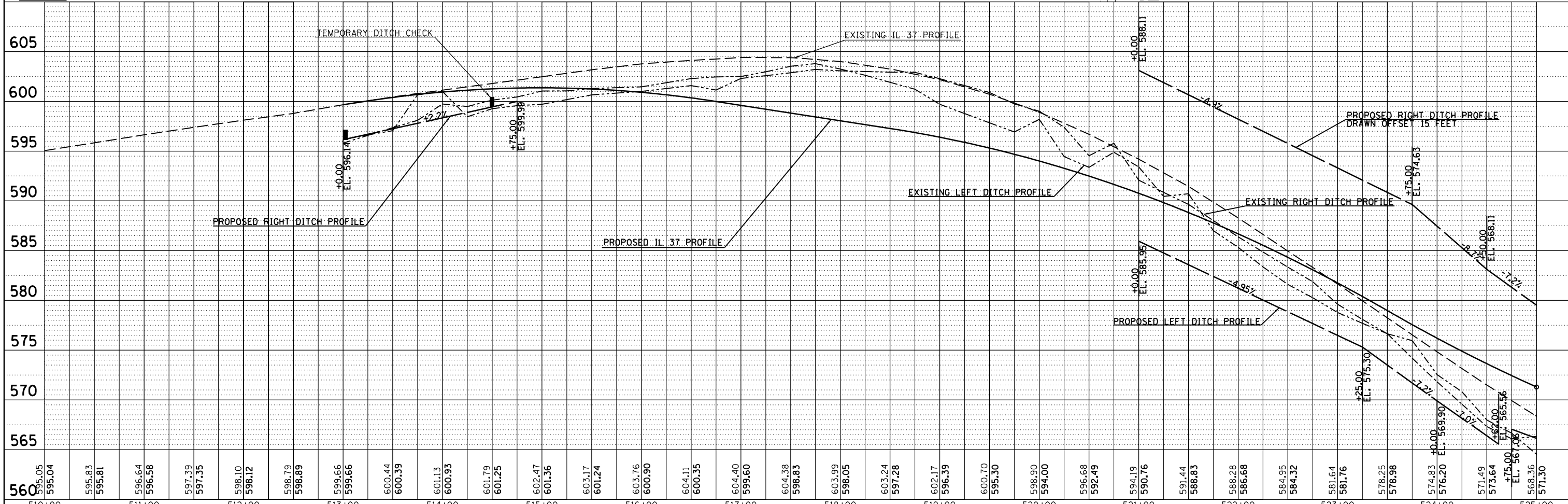
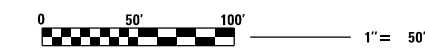


PLAN	SURVEYED	DATE
	PLOTTED	
	ALIGNED	
	CHECKED	
	FILED	
	NO.	
	NO.	
	NO.	
	NO.	

PROFILE	SURVEYED	DATE
	PLOTTED	
	GRADES CHECKED	
	STRUCTURE	
	NOT AT THIS OFFICE	
	NO.	
	NO.	
	NO.	
	NO.	



-  EROSION CONTROL BLANKET
-  STONE RIPRAP, CLASS A4
-  SEEDING, CLASS 2



FILE NAME =	USER NAME = \$USERS	DESIGNED -	REVISED -	STATE OF ILLINOIS DEPARTMENT OF TRANSPORTATION	EROSION CONTROL IL 37			F.A.P. RT. 726	SECTION D9 SAFETY 2013-1	COUNTY WILLIAMSON	TOTAL SHEETS 112	SHEET NO. 40
MODELNAME\$	c:\pwork\pwork\kranz\jcd\0308025\78320\shite-erosion_drainage_util.dgn	DRAWN -	REVISED -		SCALE:	SHEET	OF	SHEETS	STA. 510+00	TO STA. 525+00	CONTRACT NO. 78320	
	PLOT SCALE = 100.0000' / 1"	CHECKED -	REVISED -								ILLINOIS FED. AID PROJECT	
	PLOT DATE = 10/18/2013	DATE -	REVISED -									