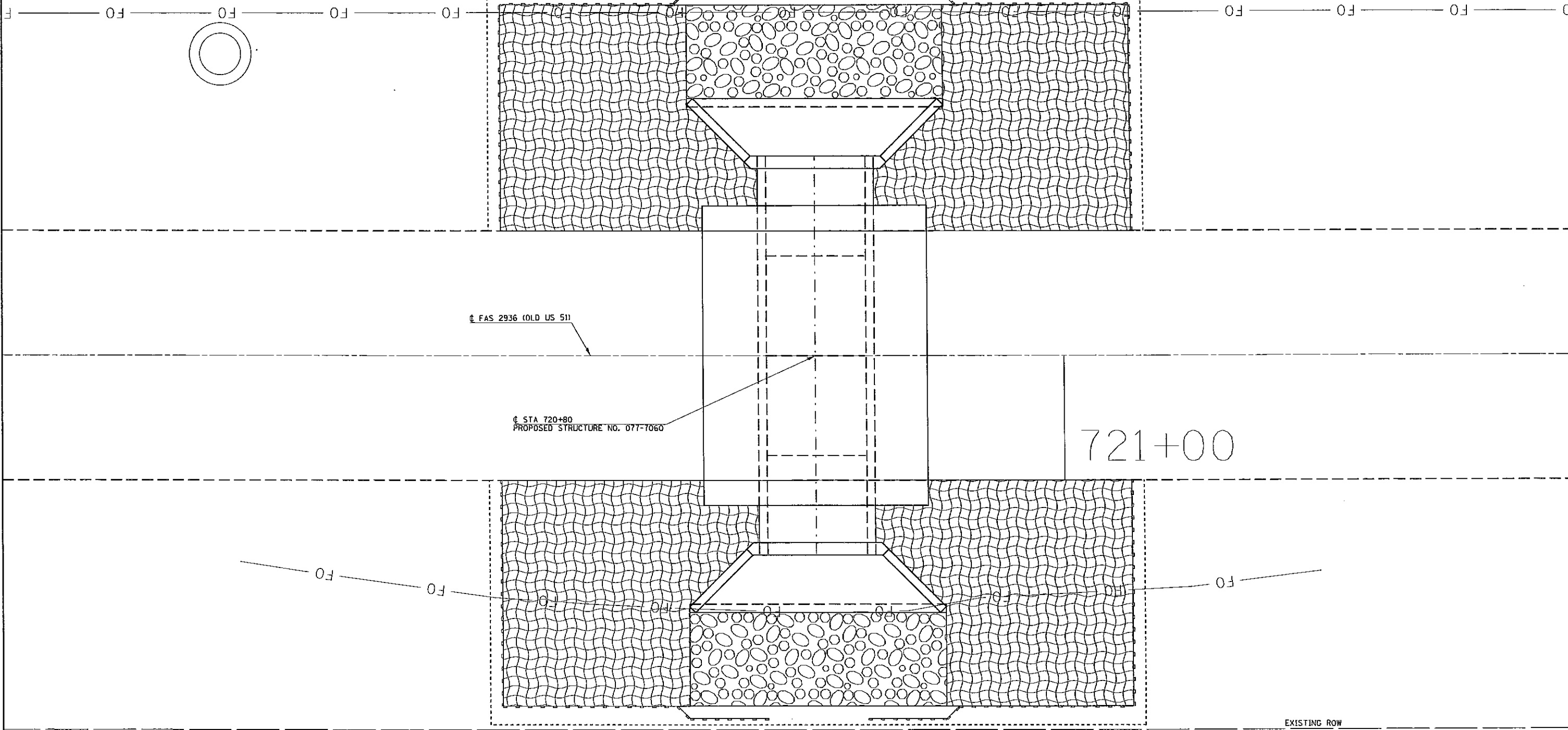


EXISTING ROW






± FAS 2936 (OLD US 51)

± STA 720+80
PROPOSED STRUCTURE NO. 077-7060

721+00

EXISTING ROW

-  EROSION CONTROL BLANKET
-  STONE RIPRAP, CLASS A4
-  PERIMETER EROSION BARRIER

FILE NAME =	USER NAME = walkerra	DESIGNED -	REVISED -
ca:\pwr\work\pwr\dot\walkerra\10334983\78354-077-sht.plt.dgn		DRAWN -	REVISED -
Default	PLOT SCALE = 8.0004' / in.	CHECKED -	REVISED -
	PLOT DATE = 10/1/2013	DATE -	REVISED -

**STATE OF ILLINOIS
DEPARTMENT OF TRANSPORTATION**

**EROSION CONTROL PLAN
SN 077-7060**

SCALE: _____ SHEET _____ OF _____ SHEETS STA. _____ TO STA. _____

F.A.S. RTE.	SECTION	COUNTY	TOTAL SHEETS	SHEET NO.
2936	14A(B-1)	PULASKI	10	6
CONTRACT NO. 78354			ILLINOIS FED. AID PROJECT	