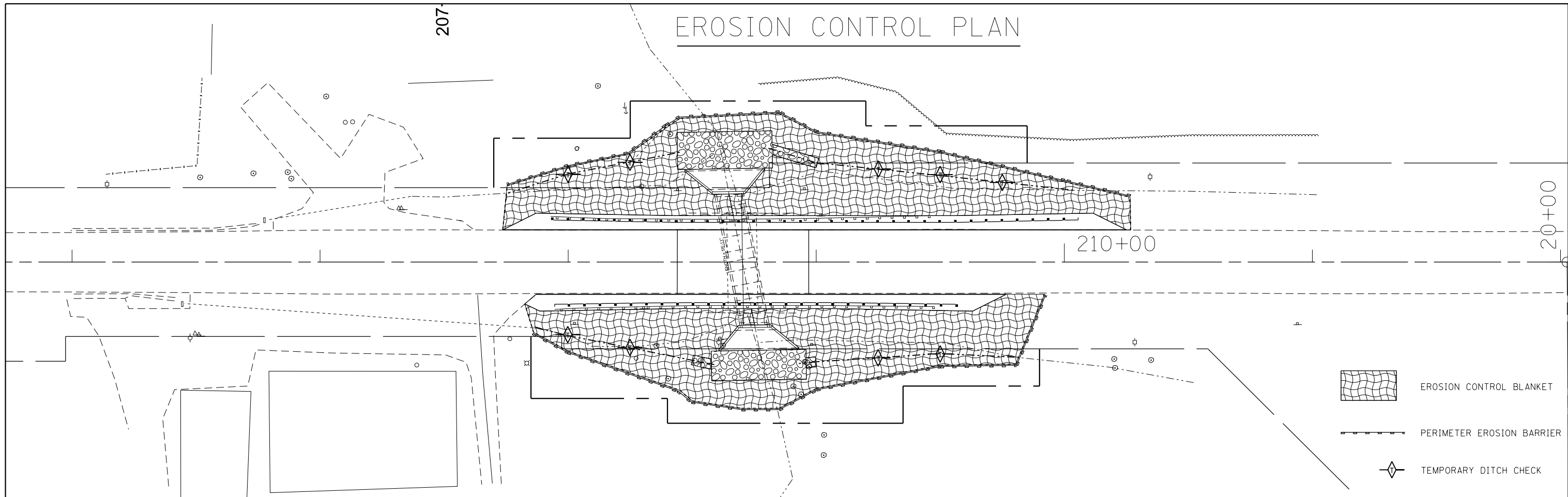



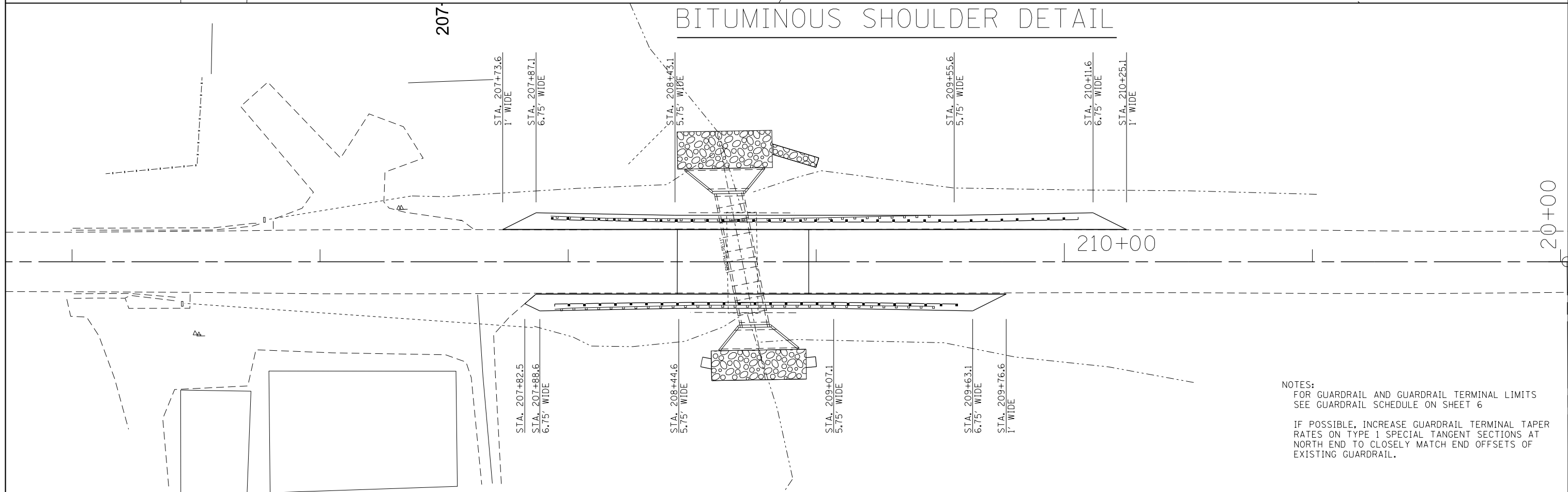


EROSION CONTROL PLAN



-  EROSION CONTROL BLANKET
-  PERIMETER EROSION BARRIER
-  TEMPORARY DITCH CHECK

BITUMINOUS SHOULDER DETAIL



NOTES:
 FOR GUARDRAIL AND GUARDRAIL TERMINAL LIMITS
 SEE GUARDRAIL SCHEDULE ON SHEET 6
 IF POSSIBLE, INCREASE GUARDRAIL TERMINAL TAPER
 RATES ON TYPE 1 SPECIAL TANGENT SECTIONS AT
 NORTH END TO CLOSELY MATCH END OFFSETS OF
 EXISTING GUARDRAIL.

FILE NAME =	USER NAME = detersdngj	DESIGNED -	REVISED -	STATE OF ILLINOIS DEPARTMENT OF TRANSPORTATION	EROSION CONTROL PLAN & HMA SHOULDER DETAIL			F.A.S RTE.	SECTION	COUNTY	TOTAL SHEETS	SHEET NO.
ci:\pw\work\p\idot\detersdngj\0334983\	8354-039-sht-pln.dgn	DRAWN -	REVISED -					1911	10B-1	JACKSON	19	8
Default	PLOT SCALE = 40.0000' / in.	CHECKED -	REVISED -		SCALE: SHEET OF SHEETS STA. TO STA.			CONTRACT NO. 78385				
	PLOT DATE = 10/16/2013	DATE -	REVISED -		ILLINOIS FED. AID PROJECT							