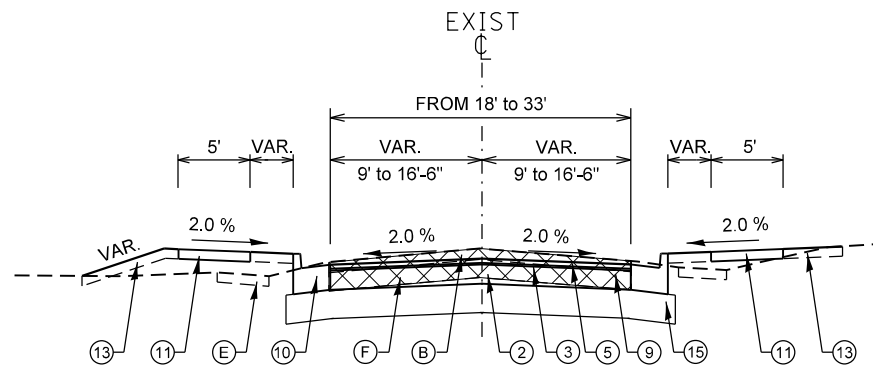


EAST LEGION HALL ROAD
STA. 14+31.56 TO 20+31.95
C.C.C.&G ON RT. SIDE ENDS @ STA. 17+10

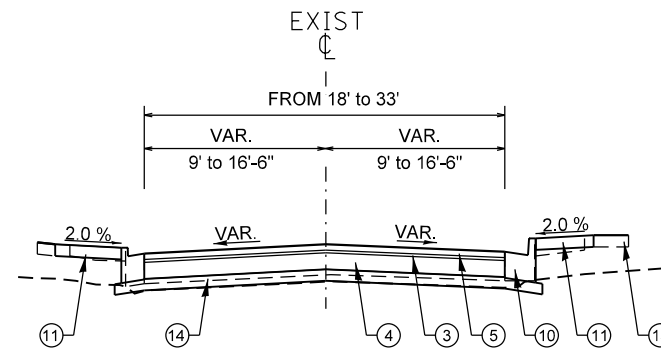
LEGEND - EXISTING:

- (A) P.C.C. PAVEMENT (9-6-9)
- (B) H.M.A. OVERLAY (5" AND VAR.)
- (C) H.M.A. BASE CSE / BASE CSE WIDENING 9"
- (D) AGGREGATE SHOULDERS
- (E) PCC SIDEWALK
- (F) SUB - BASE



SIDEROADS END STATION

- | | |
|-------------------------------|-------------------------------|
| STA. 10+51.35 S. CASTLE DRIVE | STA. 10+60.00 E. BIRCH STREET |
| STA. 9+48.97 GRAZE STREET | STA. 9+49.46 W. PINE STREET |
| STA. 10+52.05 N. CASTLE DRIVE | STA. 10+60.00 E. PINE STREET |
| STA. 10+52.35 WILEY ROAD | STA. 10+59.88 WALNUT STREET |
| STA. 9+49.09 W. ASH STREET | STA. 10+55.01 ELM STREET |
| STA. 10+51.69 E. ASH STREET | STA. 10+54.21 HICKORY STREET |
| STA. 9+49.19 W. BIRCH STREET | |

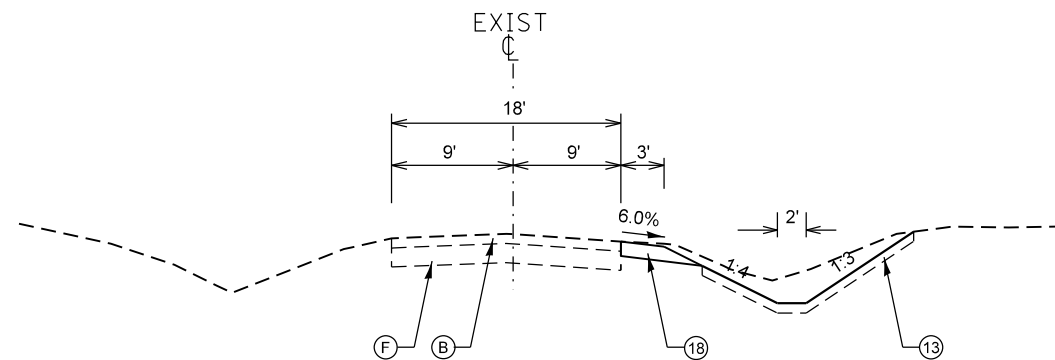


SIDEROADS HMA STATIONS

- | |
|--|
| STA. 10+51.35 TO STA. 11+00.00 S. CASTLE DRIVE |
| STA. 8+67.96 TO STA. 9+48.97 GRAZE STREET |
| STA. 10+52.05 TO STA. 10+97.81 N. CASTLE DRIVE |
| STA. 10+52.35 TO STA. 10+85.61 WILEY ROAD |
| STA. 9+21.67 TO STA. 9+49.09 W. ASH STREET |
| STA. 10+51.69 TO STA. 11+02.23 E. ASH STREET |
| STA. 9+00.00 TO STA. 9+49.19 W. BIRCH STREET |
| STA. 8+90.00 TO STA. 9+49.46 W. PINE STREET |
| STA. 10+55.01 TO STA. 11+00.00 ELM STREET |

LEGEND - PROPOSED:

- (1) H.M.A. SURFACE REMOVAL 3/4"
- (2) PAVEMENT REMOVAL
- (3) POL. LEVELING BINDER (MM), IL 4.75, N50, 3/4"
- (4) H.M.A. BASE COURSE 6"
- (5) POL. H.M.A. SURFACE COURSE, MIX"E", N50, 2"
- (6) POL. H.M.A. BINDER COURSE, IL 19, N70 (VAR. DEPTH)
- (7) H.M.A. BASE COURSE 7.5"
- (8) H.M.A. BASE COURSE 10"
- (9) P.C.C. BASE COURSE 10"
- (10) COMB. CONC. CURB & GUTTER TYPE B 6-24
- (11) PCC SIDEWALK 4"
- (12) PCC SIDEWALK 4" (SPECIAL)
- (13) TOPSOIL FURNISH AND PLACE 4"
- (14) AGGREGATE SUBGRADE IMPROVEMENT, 4"
- (15) AGGREGATE SUBGRADE IMPROVEMENT, 12"
- (16) M.S.E. RETAINING WALL
- (17) GUARDRAIL AGGREGATE EROSION CONTROL
- (18) AGGREGATE SHOULDER TYPE B, 6"
- (19) STEEL PLATE BEAM GUARDRAIL
- (20) CONCRETE STRUCTURE
- (21) H.M.A. SHOULDERS 8"
- (22) CHAIN LINK FENCE



WEST ASH STREET
STA. 2+50.00 TO 9+20.00

FILE NAME =	USER NAME = crespole	DESIGNED -	REVISED -
et:\pw\work\p\midot\crespole\d0330150\0488792-sht-typical.dgn		DRAWN -	REVISED -
	PLOT SCALE = 100.0000' / 1"	CHECKED -	REVISED -
	PLOT DATE = 8/15/2013	DATE -	REVISED -

STATE OF ILLINOIS
DEPARTMENT OF TRANSPORTATION

IL RTE 91		F.A.S. RTE.	SECTION	COUNTY	TOTAL SHEETS	SHEET NO.
SIDEROADS TYPICAL SECTION		1380	7W-1,RS-3	Peoria	617	30
SCALE:		SHEET NO. OF SHEETS		STA. TO STA.	CONTRACT NO. 88792	
				ILLINOIS FED. AID PROJECT		