



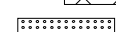







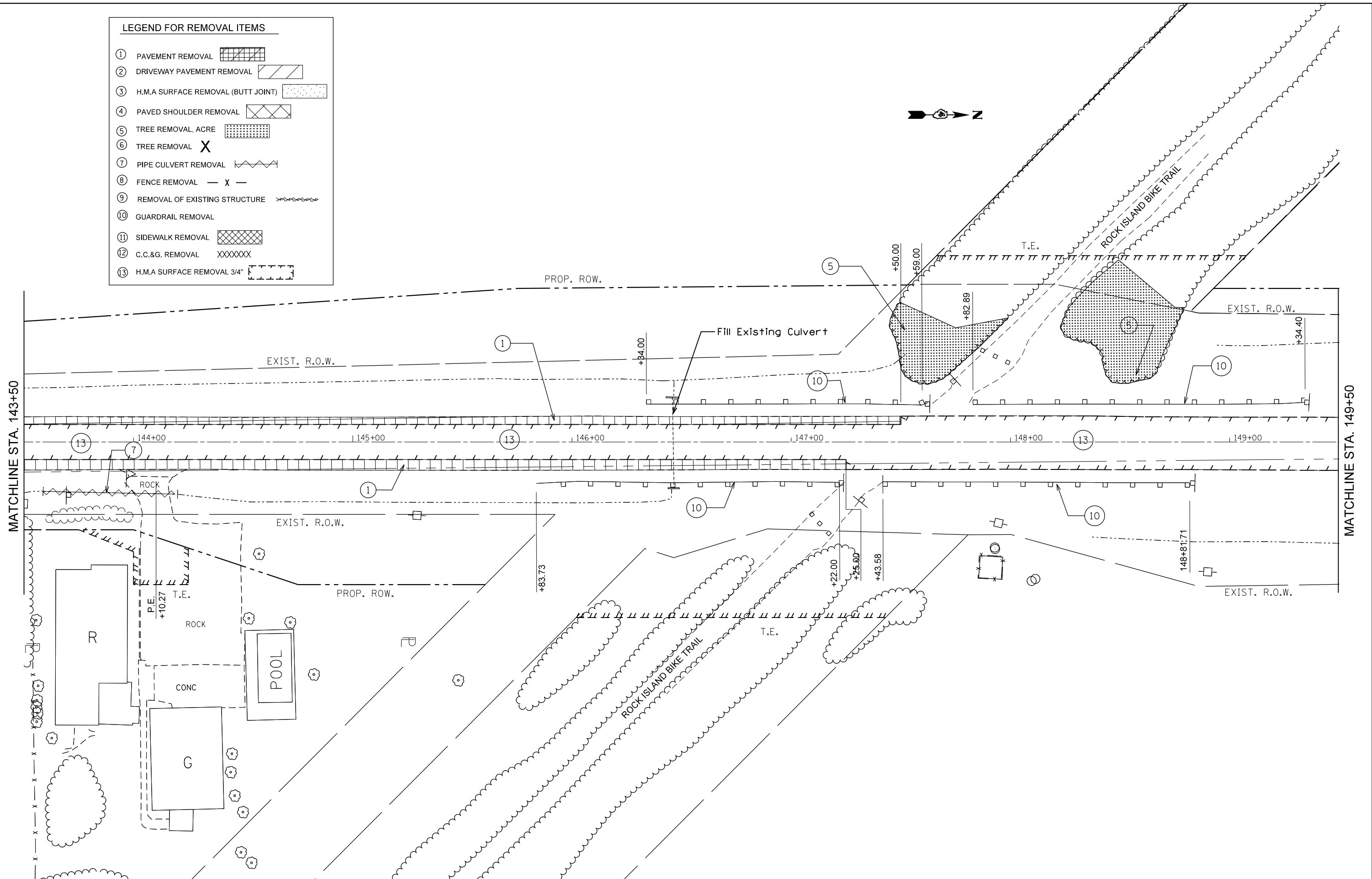


LEGEND FOR REMOVAL ITEMS

- ① PAVEMENT REMOVAL 
- ② DRIVEWAY PAVEMENT REMOVAL 
- ③ H.M.A SURFACE REMOVAL (BUTT JOINT) 
- ④ PAVED SHOULDER REMOVAL 
- ⑤ TREE REMOVAL, ACRE 
- ⑥ TREE REMOVAL 
- ⑦ PIPE CULVERT REMOVAL 
- ⑧ FENCE REMOVAL 
- ⑨ REMOVAL OF EXISTING STRUCTURE 
- ⑩ GUARDRAIL REMOVAL
- ⑪ SIDEWALK REMOVAL 
- ⑫ C.C.&G. REMOVAL 
- ⑬ H.M.A SURFACE REMOVAL 3/4" 



FILE NAME =
 c:\pw_work\pwork\crespole\d0330150\0488792-sht-removal.dgn

USER NAME = crespole
 PLOT SCALE = 40.0000' / in.
 PLOT DATE = 8/15/2013

DESIGNED -
 DRAWN -
 CHECKED -
 DATE -

REVISED -
 REVISED -
 REVISED -
 REVISED -

**STATE OF ILLINOIS
 DEPARTMENT OF TRANSPORTATION**

**IL RTE 91
 REMOVAL PLANS**

SCALE: SHEET NO. OF SHEETS STA. TO STA.

F.A.S. RTE.	SECTION	COUNTY	TOTAL SHEETS	SHEET NO.
1380	7W-1,RS-3	Peoria	617	74
CONTRACT NO. 88792				
ILLINOIS FED. AID PROJECT				