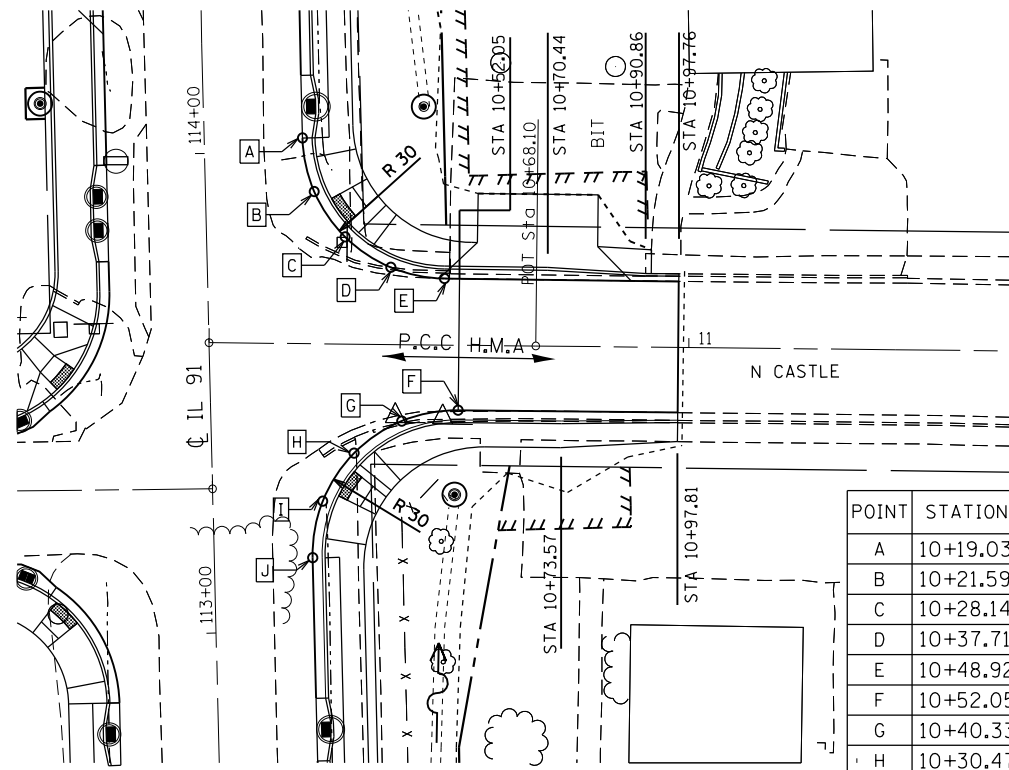
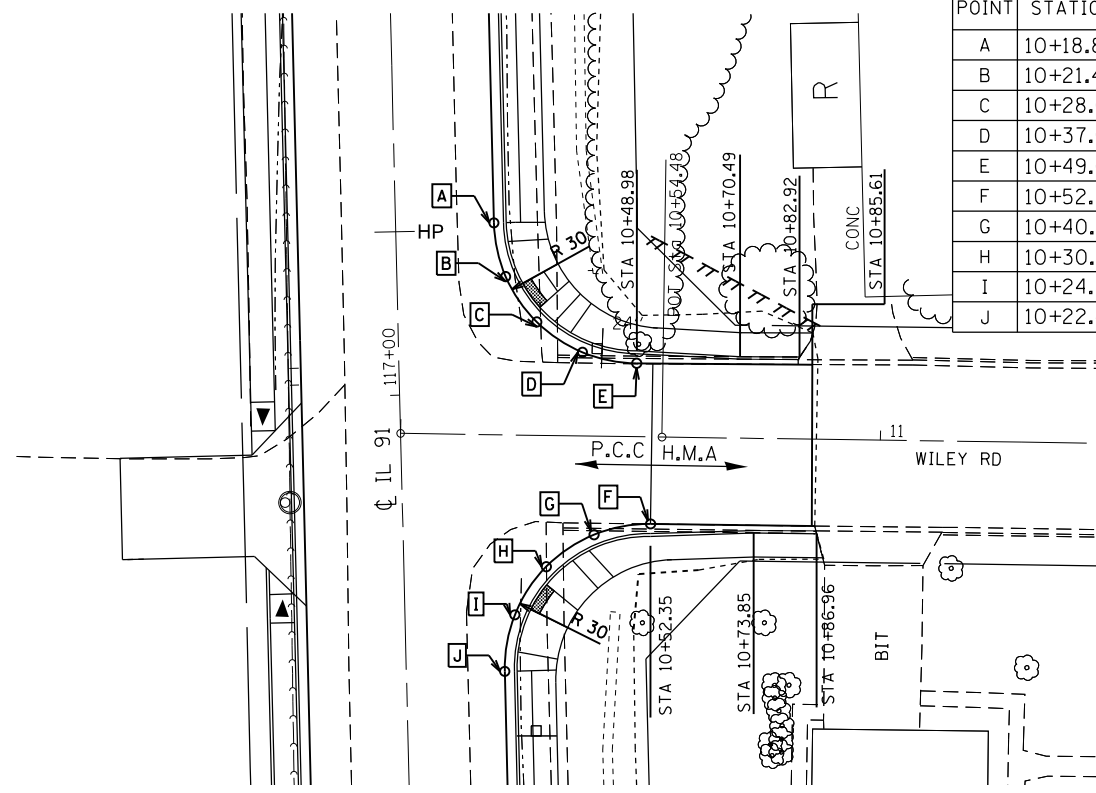


PLAN	SURVEYED	BY	DATE
	PLOTTED		
	NOTE BOOK		
	NO.		
	CHECKED		
	FILE NAME		



POINT	STATION	ELEV.	OFFSET
A	10+19.03	725.94	42.84',LT
B	10+21.59	725.81	31.70',LT
C	10+28.14	725.48	22.33',LT
D	10+37.71	724.98	16.09',LT
E	10+48.92	724.41	13.88',LT
F	10+52.05	724.23	13.56',RT
G	10+40.33	725.03	15.94',RT
H	10+30.47	725.37	22.71',RT
I	10+24.04	725.98	32.79',RT
J	10+22.06	726.20	44.59',RT

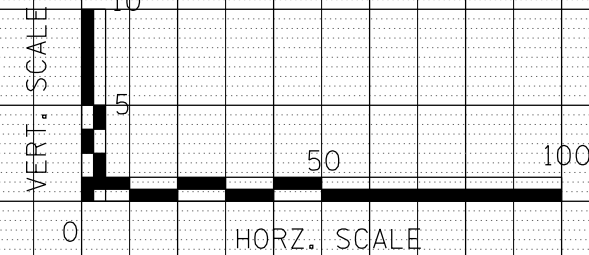
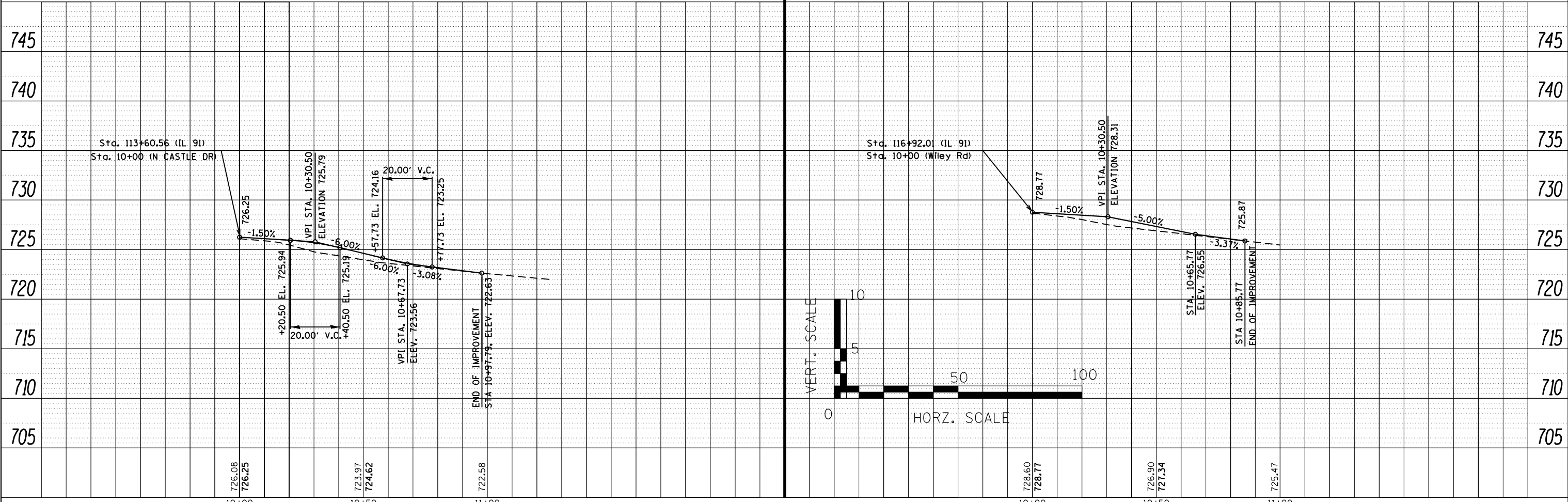
N. CASTLE DR.



POINT	STATION	ELEV.	OFFSET
A	10+18.82	728.63	44.15',LT
B	10+21.44	728.64	32.98',LT
C	10+28.07	728.19	23.61',LT
D	10+37.67	727.57	17.44',LT
E	10+49.00	727.16	15.30',LT
F	10+52.35	726.86	18.14',RT
G	10+40.61	727.43	20.54',RT
H	10+30.76	727.89	27.35',RT
I	10+24.35	728.02	37.47',RT
J	10+22.41	727.98	49.29',RT

WILEY RD.

PROFILE	SURVEYED	BY	DATE
	PLOTTED		
	NOTE BOOK		
	NO.		
	CHECKED		
	FILE NAME		



FILE NAME =	USER NAME = crespole	DESIGNED -	REVISED -
c:\pwork\pwork\crespole\d0330150\04887	22-sht-int-details.dgn	DRAWN -	REVISED -
Default	PLOT SCALE = 40.0000' / in.	CHECKED -	REVISED -
	PLOT DATE = 8/15/2013	DATE -	REVISED -

STATE OF ILLINOIS
DEPARTMENT OF TRANSPORTATION

PLAN & PROFILE			
N CASTLE ST & WILEY RD			
SCALE:	SHEET	OF SHEETS	STA. TO STA.

F.A.S. RTE.	SECTION	COUNTY	TOTAL SHEETS	SHEET NO.
1380	7W-1,RS-3	Peoria	617	104
CONTRACT NO. 88792			ILLINOIS FED. AID PROJECT	