








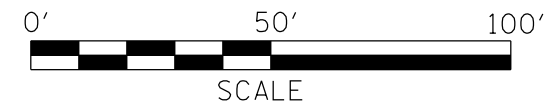
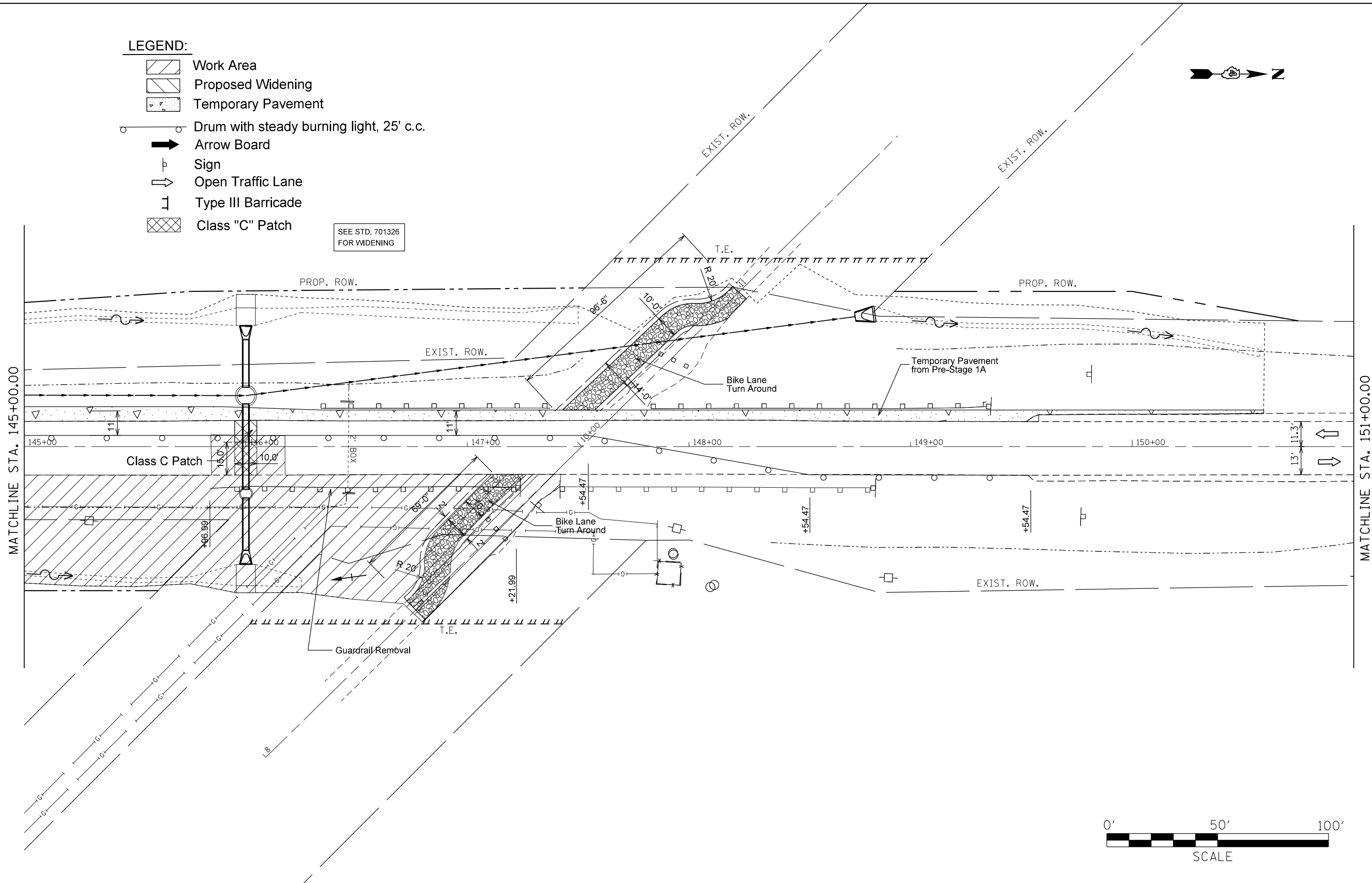


LEGEND:

-  Work Area
-  Proposed Widening
-  Temporary Pavement
-  Drum with steady burning light, 25' c.c.
-  Arrow Board
-  Sign
-  Open Traffic Lane
-  Type III Barricade
-  Class "C" Patch

SEE STD. 701326
FOR WIDENING



FILE NAME =	USER NAME = crespole	DESIGNED -	REVISED -	STATE OF ILLINOIS DEPARTMENT OF TRANSPORTATION	TRAFFIC CONTROL PLANS PRE-STAGE 1B				F.A.S. RTE.	SECTION	COUNTY	TOTAL SHEETS	SHEET NO.
	et:\pw\work\p\idot\crespole\d0348685\048792-SHT-PRESTAGE 1B.DGN	DRAWN -	REVISED -		1380	7W-1,RS-3	Peoria	617	127				
	PLOT SCALE = 40.0000' / in.	CHECKED -	REVISED -		CONTRACT NO. 88792				ILLINOIS FED. AID PROJECT				
Default	PLOT DATE = 8/15/2013	DATE -	REVISED -		SCALE:	SHEET	OF	SHEETS	STA.	TO	STA.		