








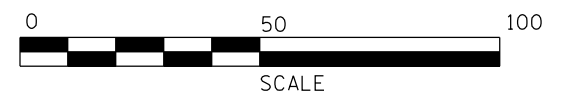
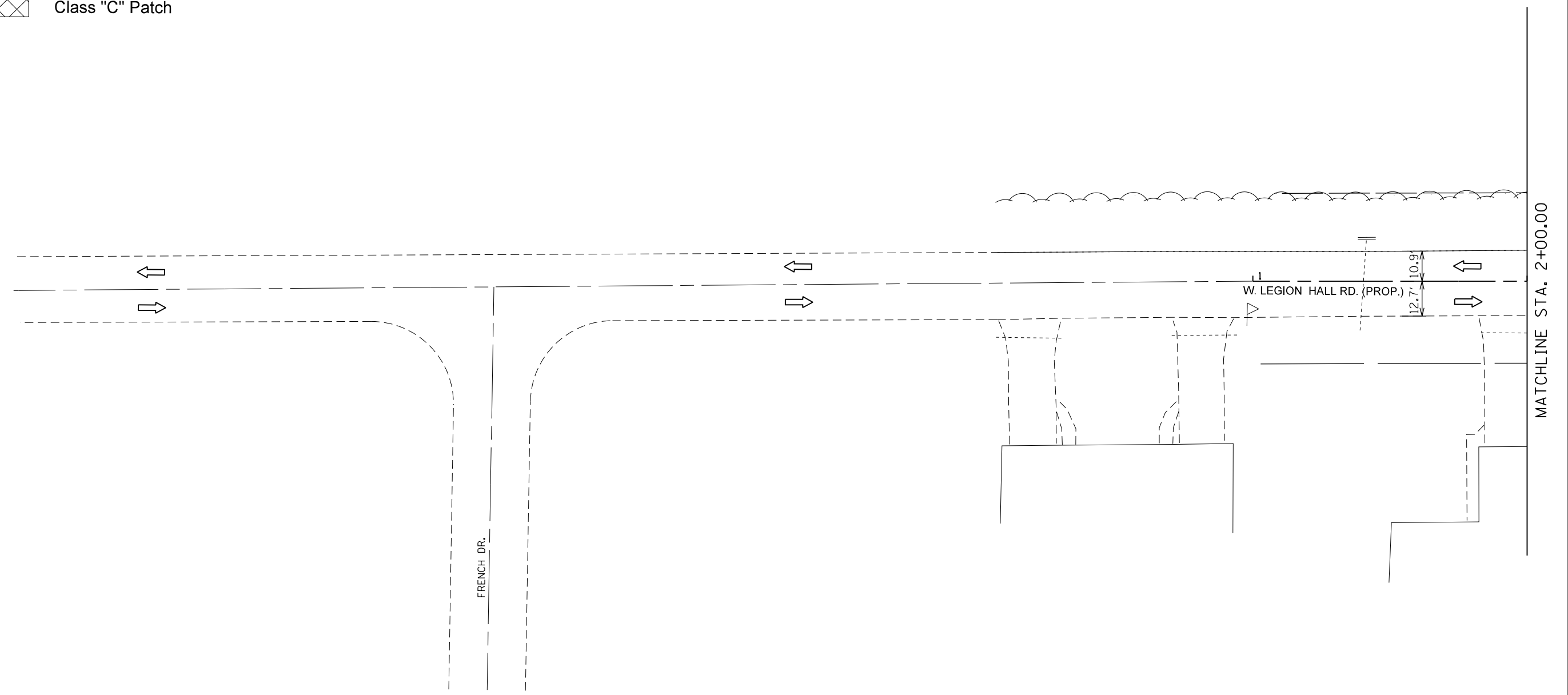


**LEGEND:**

-  Work Area
-  Proposed Widening
-  Temporary Pavement
-  Drum with steady burning light, 25' c.c.
-  Arrow Board
-  Sign
-  Open Traffic Lane
-  Type III Barricade
-  Class "C" Patch



FILE NAME =	USER NAME = crespole	DESIGNED -	REVISED -	<b>STATE OF ILLINOIS DEPARTMENT OF TRANSPORTATION</b>	<b>TRAFFIC CONTROL PLANS LEGION HALL RD PRE-STAGE 1C</b>				F.A.S. RTE.	SECTION	COUNTY	TOTAL SHEETS	SHEET NO.		
Default	et:\pw\work\pwidot\crespole\d0348685\048792-SHT-LHR-PRESTAGE 1C.DGN	DRAWN -	REVISED -		SCALE:	SHEET	OF	SHEETS	STA.	TO STA.	1380	7W-1,RS-3	Peoria	617	130
	PLOT SCALE = 40.0000' / in.	CHECKED -	REVISED -												
	PLOT DATE = 8/15/2013	DATE -	REVISED -												
											CONTRACT NO. 88792			ILLINOIS FED. AID PROJECT	