








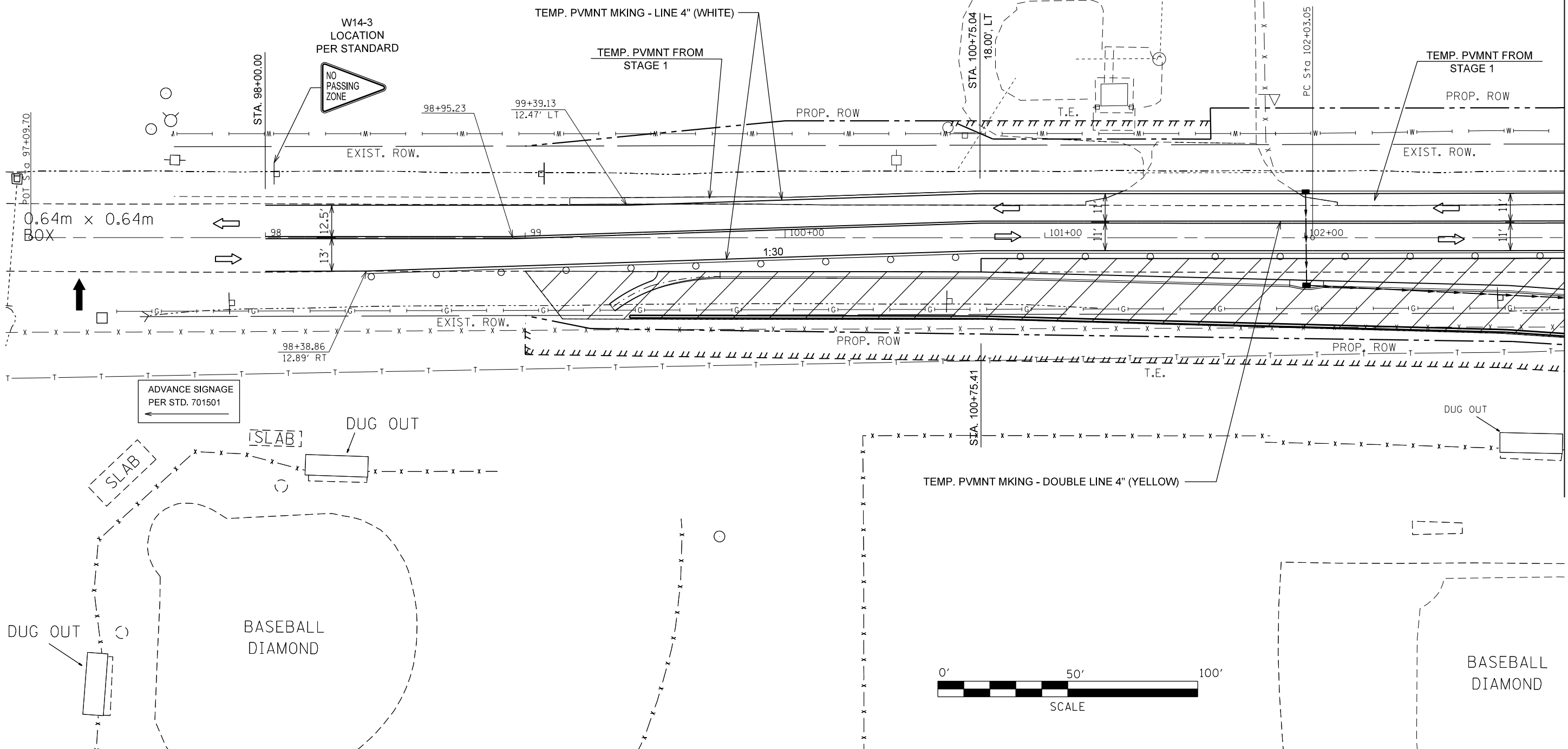
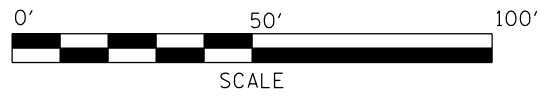


**LEGEND:**

-  Work Area
-  Proposed Widening
-  Temporary Pavement
-  Drum with steady burning light, 25' c.c.
-  Arrow Board
-  Sign
-  Open Traffic Lane
-  Type III Barricade
-  Class "C" Patch



MATCHLINE STA. 103+00.00



FILE NAME =	USER NAME = crespole	DESIGNED -	REVISED -	<b>STATE OF ILLINOIS DEPARTMENT OF TRANSPORTATION</b>	<b>TRAFFIC CONTROL PLANS STAGE 2</b>			F.A.S. RTE.	SECTION	COUNTY	TOTAL SHEETS	SHEET NO.					
Default	et:\pw\work\p\dot\crespole\d0348685\048792-SHT-STAGE2.DGN	DRAWN -	REVISED -		SCALE:	SHEET	OF	SHEETS	STA.	TO	STA.	1380	7W-1,RS-3	Peoria	617	146	
	PLOT SCALE = 40.0000' / in.	CHECKED -	REVISED -														CONTRACT NO. 88792
	PLOT DATE = 8/15/2013	DATE -	REVISED -														ILLINOIS FED. AID PROJECT