








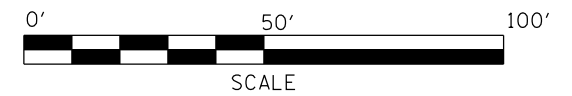
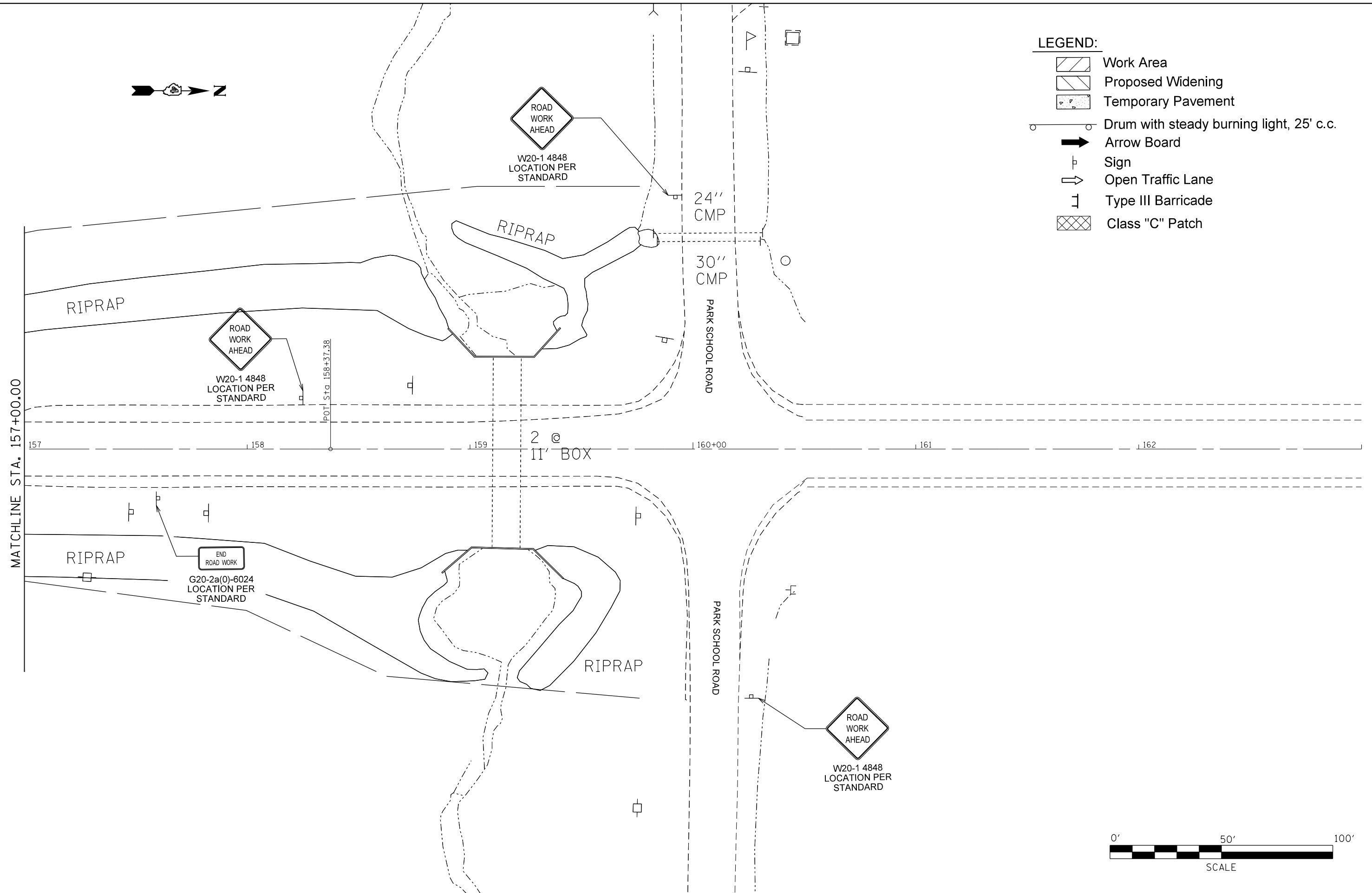




- LEGEND:**
-  Work Area
  -  Proposed Widening
  -  Temporary Pavement
  -  Drum with steady burning light, 25' c.c.
  -  Arrow Board
  -  Sign
  -  Open Traffic Lane
  -  Type III Barricade
  -  Class "C" Patch



FILE NAME =	USER NAME = crespole	DESIGNED -	REVISED -	<b>STATE OF ILLINOIS DEPARTMENT OF TRANSPORTATION</b>	<b>TRAFFIC CONTROL PLANS STAGE 2</b>				F.A.S. RTE.	SECTION	COUNTY	TOTAL SHEETS	SHEET NO.
Default	et:\pw\work\p\dot\crespole\d0348685\048792-SHT-STAGE2.DGN	DRAWN -	REVISED -		1380	7W-1,RS-3	Peoria	617	156				
	PLOT SCALE = 40.0000' / in.	CHECKED -	REVISED -		CONTRACT NO. 88792								
	PLOT DATE = 8/15/2013	DATE -	REVISED -		SCALE:	SHEET	OF	SHEETS	STA.	TO	STA.	ILLINOIS FED. AID PROJECT	