
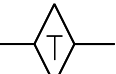
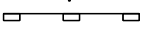


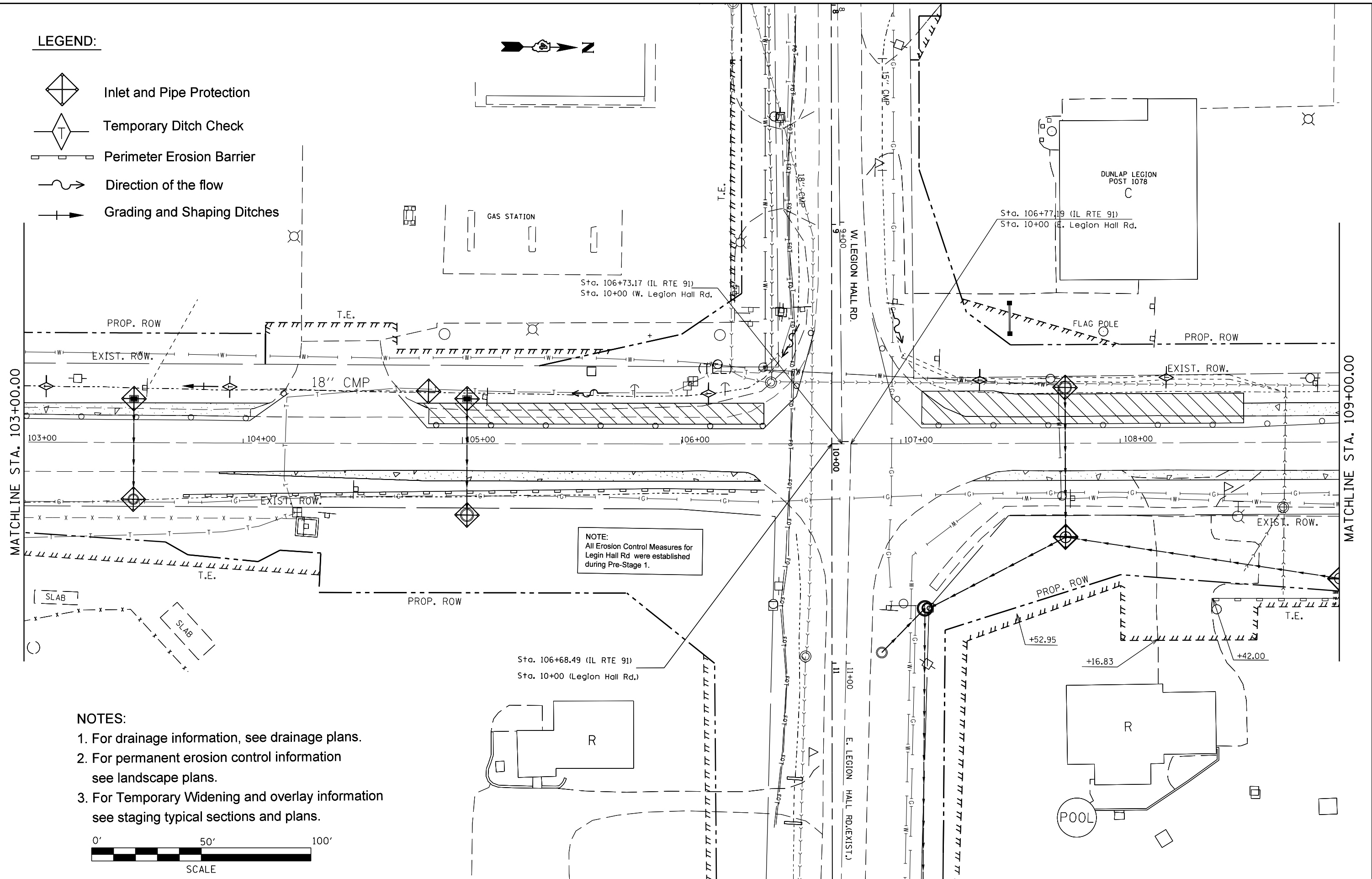


LEGEND:

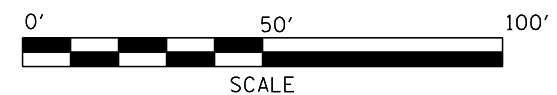
-  Inlet and Pipe Protection
-  Temporary Ditch Check
-  Perimeter Erosion Barrier
-  Direction of the flow
-  Grading and Shaping Ditches



NOTE:
All Erosion Control Measures for
Legion Hall Rd were established
during Pre-Stage 1.

NOTES:

1. For drainage information, see drainage plans.
2. For permanent erosion control information see landscape plans.
3. For Temporary Widening and overlay information see staging typical sections and plans.



FILE NAME =	USER NAME = crespole	DESIGNED -	REVISED -	STATE OF ILLINOIS DEPARTMENT OF TRANSPORTATION	EROSION CONTROL PLANS STAGE 1				F.A.S. RTE.	SECTION	COUNTY	TOTAL SHEETS	SHEET NO.			
Default	et:\pwork\puidot\crespole\0349547\EC	DRAWN -	REVISED -		SCALE:	SHEET	OF	SHEETS	STA.	TO	STA.	1380	7W-1,RS-3	Peoria	617	188
		CHECKED -	REVISED -													
		DATE -	REVISED -													
												CONTRACT NO. 88792		ILLINOIS FED. AID PROJECT		