
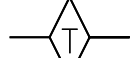


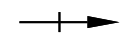
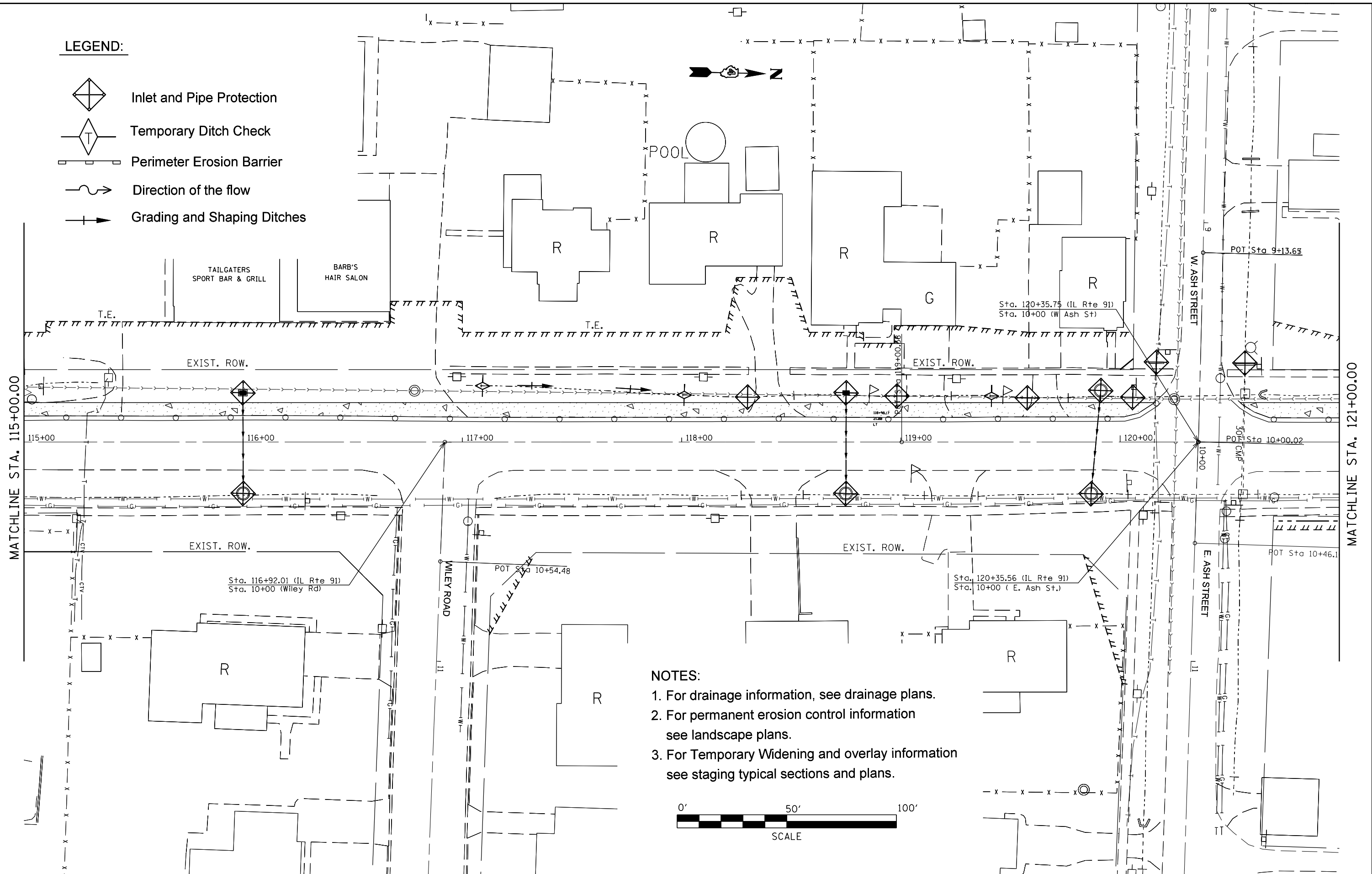


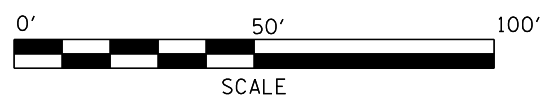
**LEGEND:**

-  Inlet and Pipe Protection
-  Temporary Ditch Check
-  Perimeter Erosion Barrier
-  Direction of the flow
-  Grading and Shaping Ditches



**NOTES:**

1. For drainage information, see drainage plans.
2. For permanent erosion control information see landscape plans.
3. For Temporary Widening and overlay information see staging typical sections and plans.



FILE NAME =	USER NAME = crespole	DESIGNED -	REVISED -	<b>STATE OF ILLINOIS DEPARTMENT OF TRANSPORTATION</b>	<b>EROSION CONTROL PLANS STAGE 1</b>	F.A.S. R.T.E.	SECTION	COUNTY	TOTAL SHEETS	SHEET NO.	
Default	es:\pwork\pwork\crespole\0349547\EC	DRAWN -	REVISED -			1380	7W-1,RS-3	Peoria	617	190	
	PLOT SCALE = 40.0000' / in.	CHECKED -	REVISED -			CONTRACT NO. 88792					
	PLOT DATE = 8/15/2013	DATE -	REVISED -			ILLINOIS FED. AID PROJECT					