






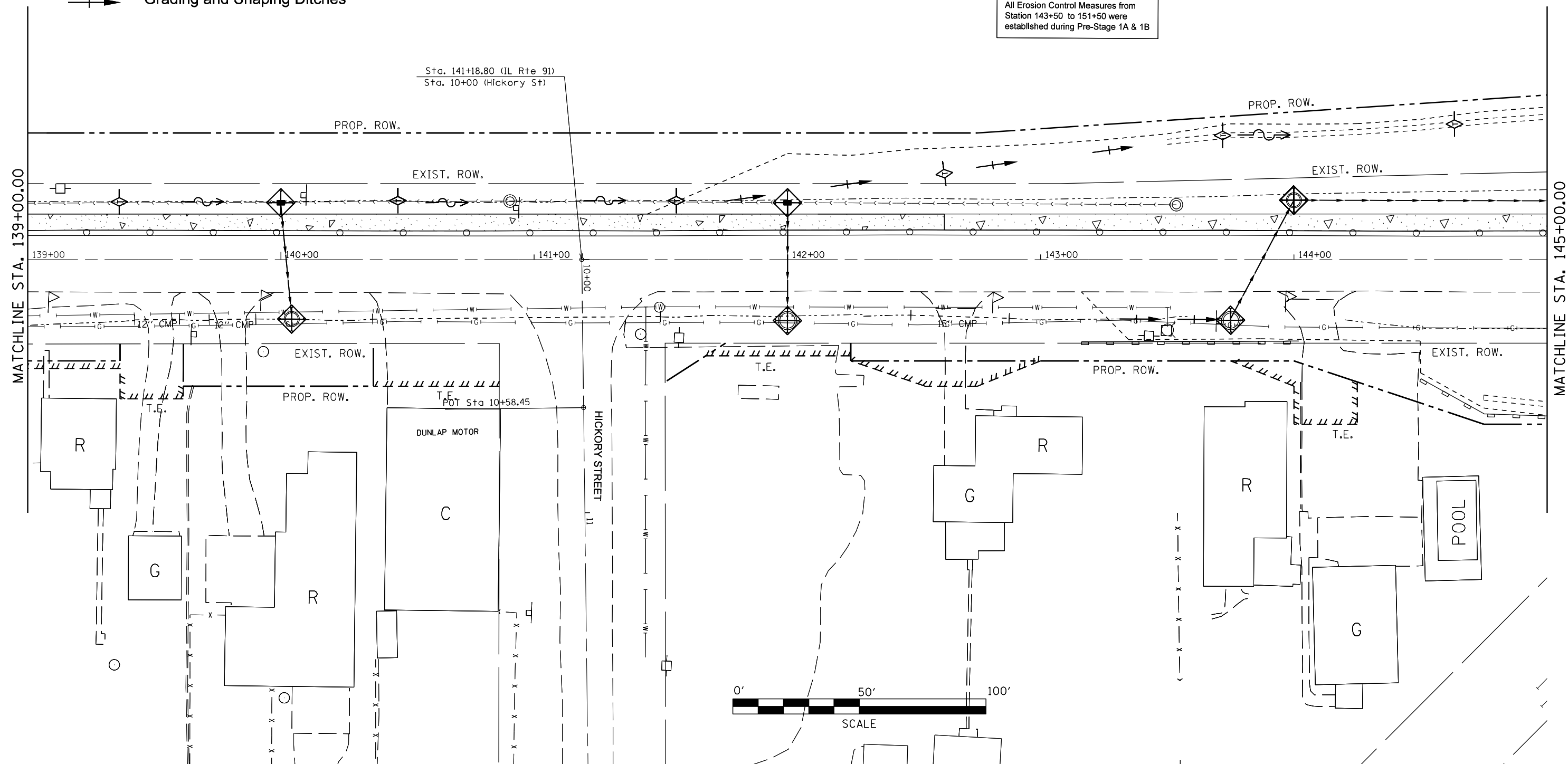
LEGEND:

-  Inlet and Pipe Protection
-  Temporary Ditch Check
-  Perimeter Erosion Barrier
-  Direction of the flow
-  Grading and Shaping Ditches

NOTES:

1. For drainage information, see drainage plans.
2. For permanent erosion control information see landscape plans.
3. For Temporary Widening and overlay information see staging typical sections and plans.

NOTE:
All Erosion Control Measures from Station 143+50 to 151+50 were established during Pre-Stage 1A & 1B



FILE NAME =	USER NAME = crespole	DESIGNED -	REVISED -	STATE OF ILLINOIS DEPARTMENT OF TRANSPORTATION	EROSION CONTROL PLANS STAGE 1	F.A.S. RTE. 1380	SECTION 7W-1,RS-3	COUNTY Peoria	TOTAL SHEETS 617	SHEET NO. 194		
Default	es:\pwork\puidot\crespole\0349547\EC	DRAWN -	REVISED -			SCALE: _____	SHEET _____	OF _____	SHEETS _____	STA. _____	TO STA. _____	CONTRACT NO. 88792
	PLOT SCALE = 40.0000' / in.	CHECKED -	REVISED -									ILLINOIS FED. AID PROJECT
	PLOT DATE = 8/15/2013	DATE -	REVISED -									