
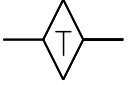


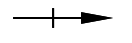
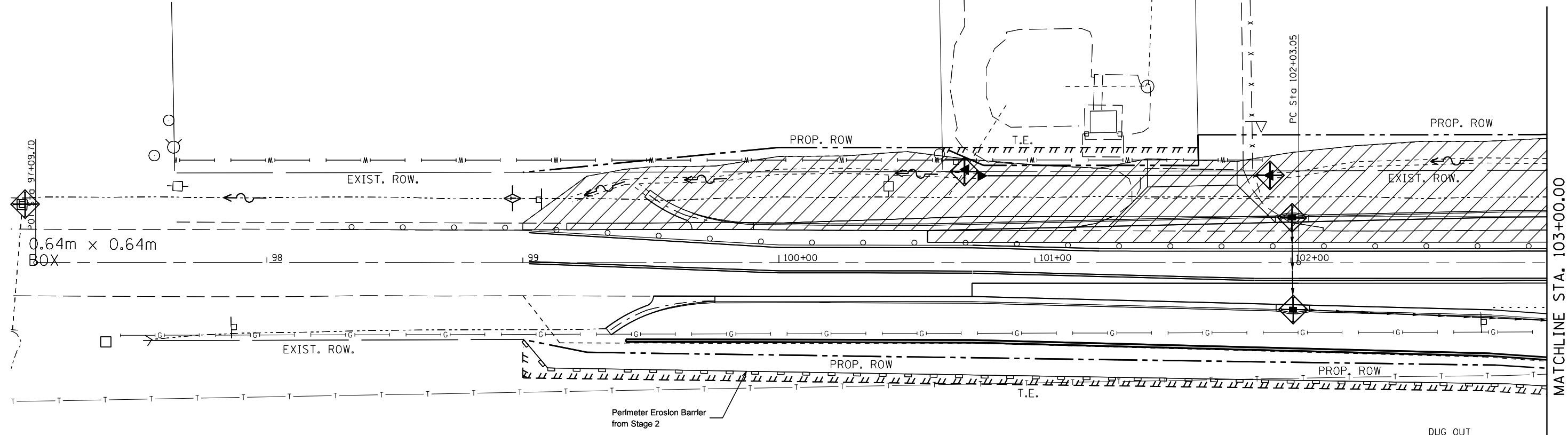


**LEGEND:**

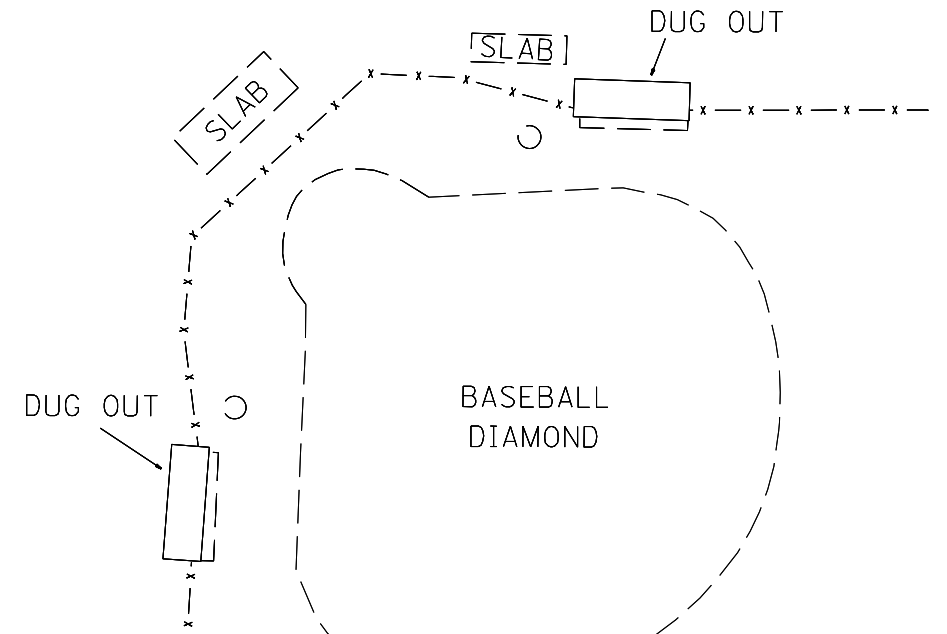
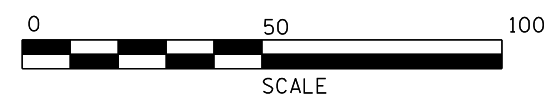
-  Inlet and Pipe Protection
-  Temporary Ditch Check
-  Perimeter Erosion Barrier
-  Direction of the flow
-  Grading and Shaping Ditches



MATCHLINE STA. 103+00.00

**NOTE:**  
All Erosion Control measures on the eastside of IL 91 were established during the previous stages.

- NOTES:**
1. For drainage information, see drainage plans.
  2. For permanent erosion control information see landscape plans.
  3. For Temporary Widening and overlay information see staging typical sections and plans.



FILE NAME =	USER NAME = crespole	DESIGNED -	REVISED -	<b>STATE OF ILLINOIS DEPARTMENT OF TRANSPORTATION</b>	<b>EROSION CONTROL PLANS STAGE 3</b>			F.A.S. RTE.	SECTION	COUNTY	TOTAL SHEETS	SHEET NO.
Default	et:\pw\work\puidot\crespole\0349547\EC	DRAWN -	REVISED -		1380	7W-1,RS-3	Peoria	617	210			
	PLOT SCALE = 40.0000' / in.	CHECKED -	REVISED -		CONTRACT NO. 88792							
	PLOT DATE = 8/15/2013	DATE -	REVISED -		ILLINOIS FED. AID PROJECT							