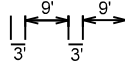
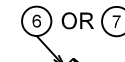
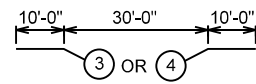


PAVEMENT MARKING LEGEND

- ① EPOXY PAVEMENT MARKING - LINE 4" WHITE SOLID
- ② EPOXY PAVEMENT MARKING - LINE 4" YELLOW SOLID
- ③ EPOXY PAVEMENT MARKING - LINE 4" YELLOW SKIP DASH
- ④ EPOXY PAVEMENT MARKING - LINE 6" WHITE SKIP DASH
- ⑤ EPOXY PAVEMENT MARKING - LINE 4" YELLOW SOLID (DOUBLE LINE)
- ⑥ EPOXY PAVEMENT MARKING - LINE 12" YELLOW DIAGONAL 20' C-C
- ⑦ EPOXY PAVEMENT MARKING - LINE 12" WHITE DIAGONAL 20' C-C
- ⑧ EPOXY PAVEMENT MARKING - LETTERS AND SYMBOLS
- ⑨ R.R.P.M. TWO-WAY AMBER MARKER 40' C.C
- ⑨a R.R.P.M. ONE-WAY AMBER MARKER 40' C.C
- ⑨b R.R.P.M. ONE-WAY CRYSTAL MARKER 40' C.C
- ⑩ EPOXY PAVEMENT MARKING - LINE 24" WHITE SOLID (STOP BAR)
- ⑪ EPOXY PAVEMENT MARKING - LINE 8" WHITE SOLID

1. PAVEMENT MARKINGS SHALL BE IN ACCORDANCE WITH DISTRICT CADD DETAILS - STANDARD 780001



④



NO MOTOR VEHICLES
R5-3



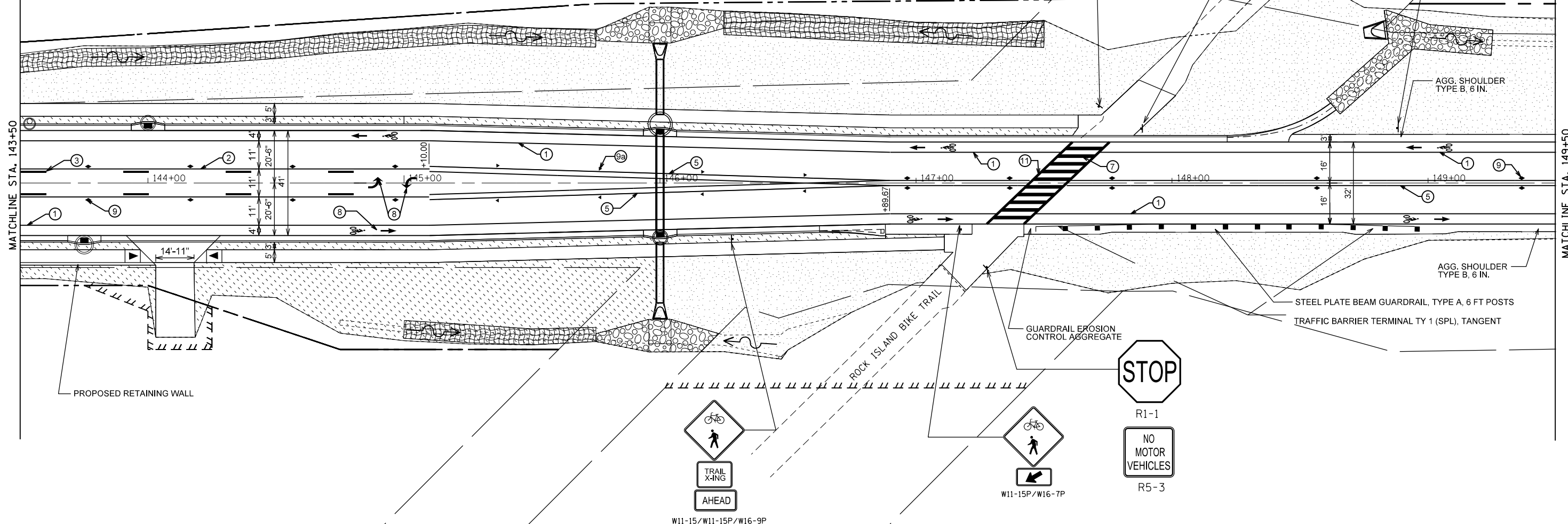
W11-15P/W16-7P



W11-15/W11-15P/W16-9P

MATCHLINE STA. 143+50

MATCHLINE STA. 149+50



NO MOTOR VEHICLES
R5-3



W11-15/W11-15P/W16-9P

LANDSCAPING LEGEND

- SEEDING CLASS 2A
- SODDING, SALT TOLERANT
- EROSION CONTROL BLANKET
- STONE RIPRAP

FILE NAME = c:\pw\work\p\idot\crespole\d0330150\04_88792-sh-t-PVTMKING.dgn	USER NAME = crespole	DESIGNED -	REVISED -	STATE OF ILLINOIS DEPARTMENT OF TRANSPORTATION	IL RTE 91-PAVEMENT MARKING & LANDSCAPING PLANS			F.A.S. RTE. 1380	SECTION 7W-1,RS-3	COUNTY Peoria	TOTAL SHEETS 617	SHEET NO. 286
PLOT SCALE = 40.0000' / in.	CHECKED -	REVISED -	CONTRACT NO. 88792									
PLOT DATE = 8/14/2013	DATE -	REVISED -	ILLINOIS FED. AID PROJECT									
			SCALE: SHEET NO. OF SHEETS STA. TO STA.									