



MATCHLINE STA. 3+00.00

MATCHLINE STA. 9+00.00

FIFTH ST

W. ASH ST.

EXIST. R.O.W.

EXIST. R.O.W.




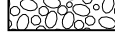
EXIST. R.O.W.

EXIST. R.O.W.

CONST. LIMITS

CONST. LIMITS

**LANDSCAPING LEGEND**

-  SEEDING CLASS 2A
-  SODDING, SALT TOLERANT
-  HEAVY DUTY EROSION CONTROL BLANKET
-  STONE RIPRAP

FILE NAME =	USER NAME = crespole	DESIGNED -	REVISED -
c:\pwork\pwork\crespole\d0330150\792	SHT-west-ash land scaping.dgn	DRAWN -	REVISED -
Default	PLOT SCALE = 40.0000' / in.	CHECKED -	REVISED -
	DATE = 8/16/2013	DATE -	REVISED -

**STATE OF ILLINOIS  
DEPARTMENT OF TRANSPORTATION**

**WEST ASH STREET  
LANDSCAPING PLANS**

SCALE: SHEET OF SHEETS STA. TO STA.

F.A.S. RTE.	SECTION	COUNTY	TOTAL SHEETS	SHEET NO.
1380	7W-1,RS-3	Peoria	617	294
CONTRACT NO. 88792				

ILLINOIS FED. AID PROJECT