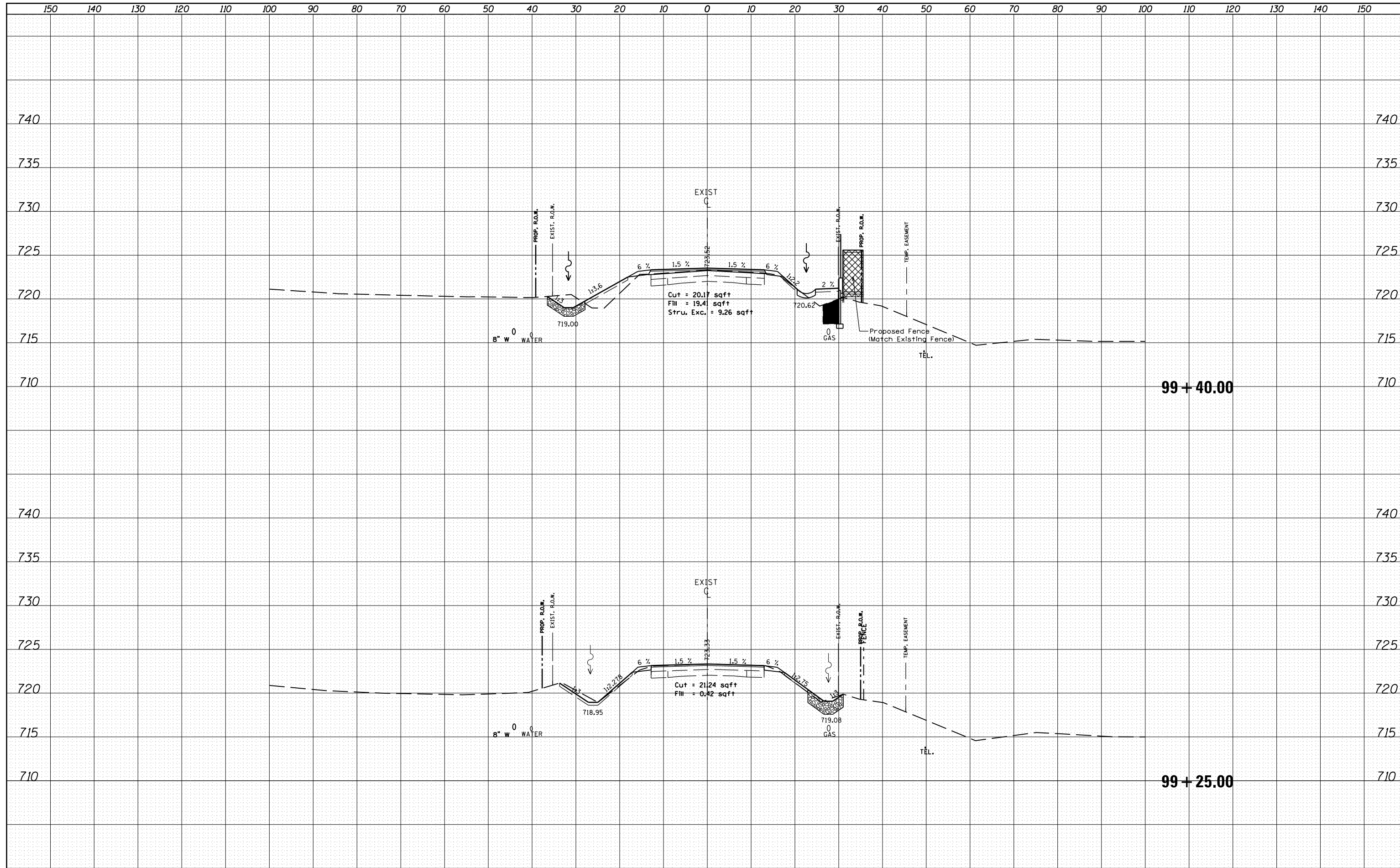


DATE	
BY	
FINAL SURVEY	SURVEYED
NOTE BOOK	PLOTTED
NO.	TEMPLATE
	AREAS CHECKED

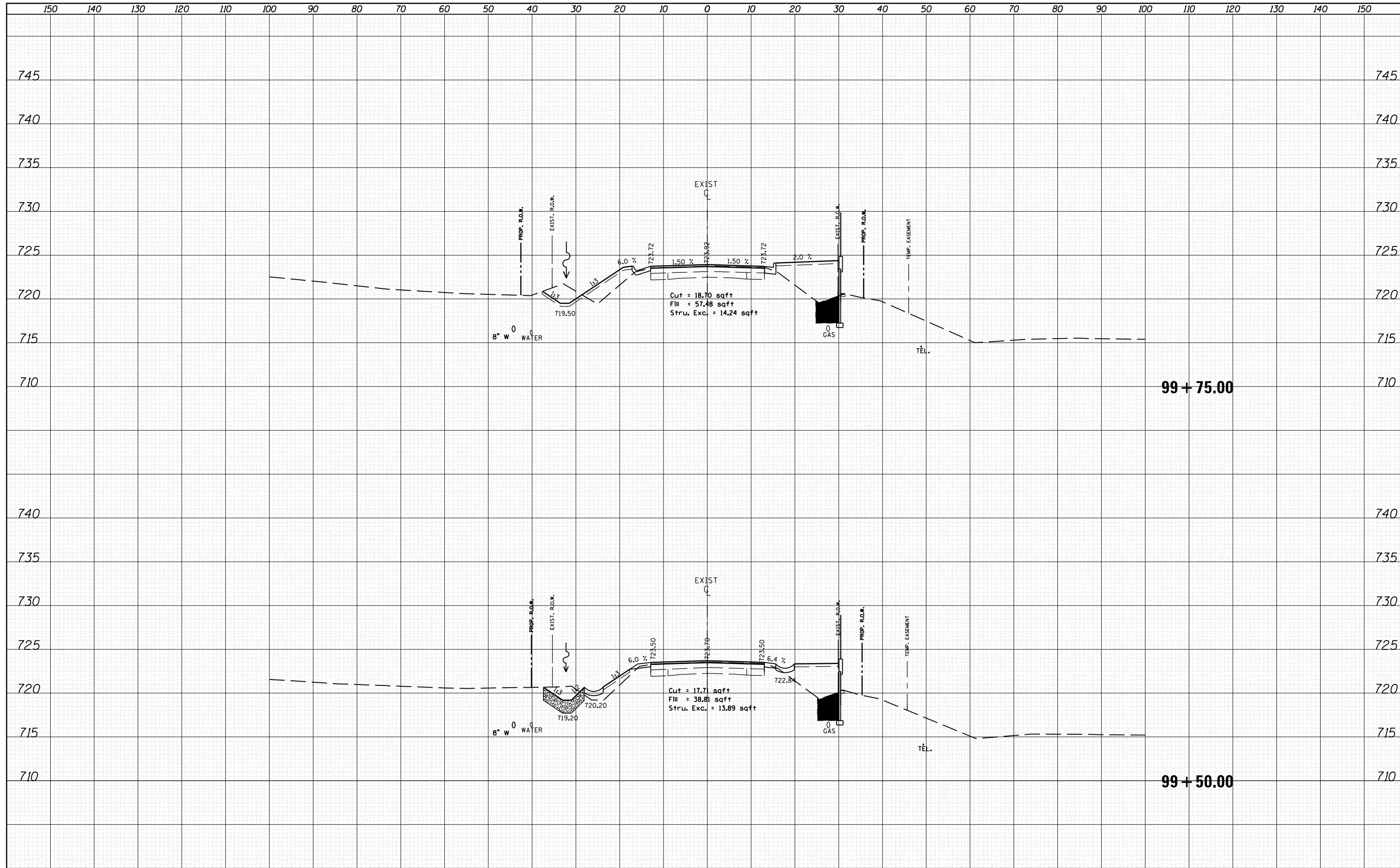
DATE	
BY	
ORIGINAL SURVEY	SURVEYED
NOTE BOOK	PLOTTED
NO.	TEMPLATE
	AREAS CHECKED



FILE NAME =	USER NAME = crespole	DESIGNED -	REVISED -	STATE OF ILLINOIS DEPARTMENT OF TRANSPORTATION	IL RTE 91 MAINLINE CROSS SECTIONS	F.A.S. RTE.	SECTION	COUNTY	TOTAL SHEETS	SHEET NO.
c:\pw\work\pwidot\crespole\10330150\10488792-x\sheet2.dgn	DRAWN -	REVISED -	1380			7W-1,RS-3	Peoria	617	401	
Default	PLOT SCALE = 20.0000' / in.	CHECKED -	REVISED -			CONTRACT NO. 88792				
	PLOT DATE = 8/15/2013	DATE -	REVISED -			ILLINOIS FED. AID PROJECT				
						SCALE:	SHEET	OF	SHEETS	STA. 99+25.00 TO STA. 99+40.00

DATE	
BY	
FINAL SURVEY	SURVEYED
NOTE BOOK	PLOTTED
NO.	TEMPLATE
	AREAS CHECKED

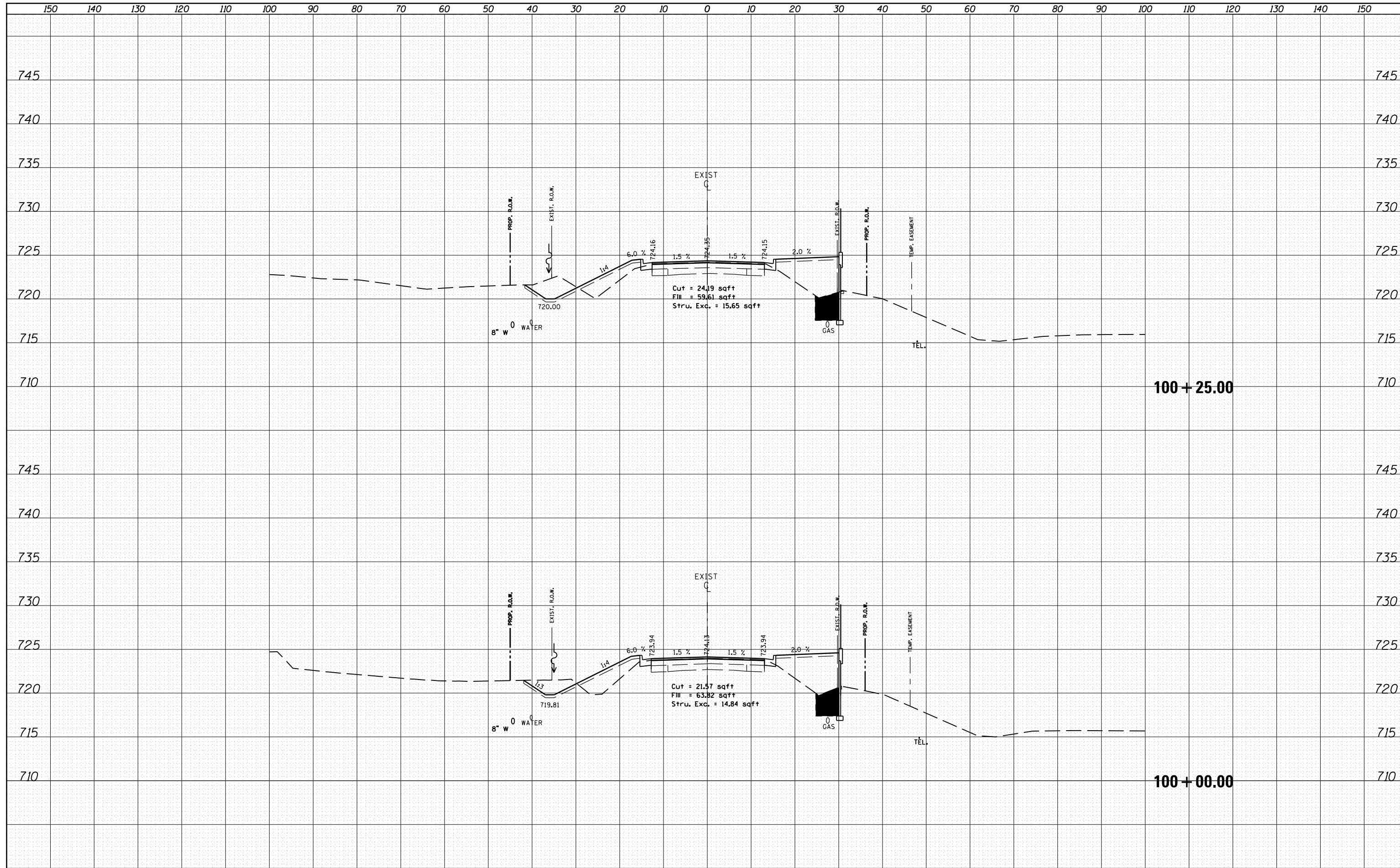
DATE	
BY	
ORIGINAL SURVEY	SURVEYED
NOTE BOOK	PLOTTED
NO.	TEMPLATE
	AREAS CHECKED



FILE NAME =	USER NAME = crespole	DESIGNED -	REVISED -	STATE OF ILLINOIS DEPARTMENT OF TRANSPORTATION	IL RTE 91 MAINLINE CROSS SECTIONS	F.A.S. RTE.	SECTION	COUNTY	TOTAL SHEETS	SHEET NO.	
Default	Plot Scale = 20.0000' / in.	DRAWN -	REVISED -			1380	7W-1,RS-3	Peoria	617	402	
	Plot Date = 8/15/2013	CHECKED -	REVISED -			SCALE: SHEET OF SHEETS STA. 99+50.00 TO STA. 99+75.00		CONTRACT NO. 88792			
		DATE -	REVISED -			ILLINOIS FED. AID PROJECT					

DATE	
BY	
SURVEYED	
PLOTTED	
TEMPLATE	
NOTE BOOK	
AREAS CHECKED	
NO.	

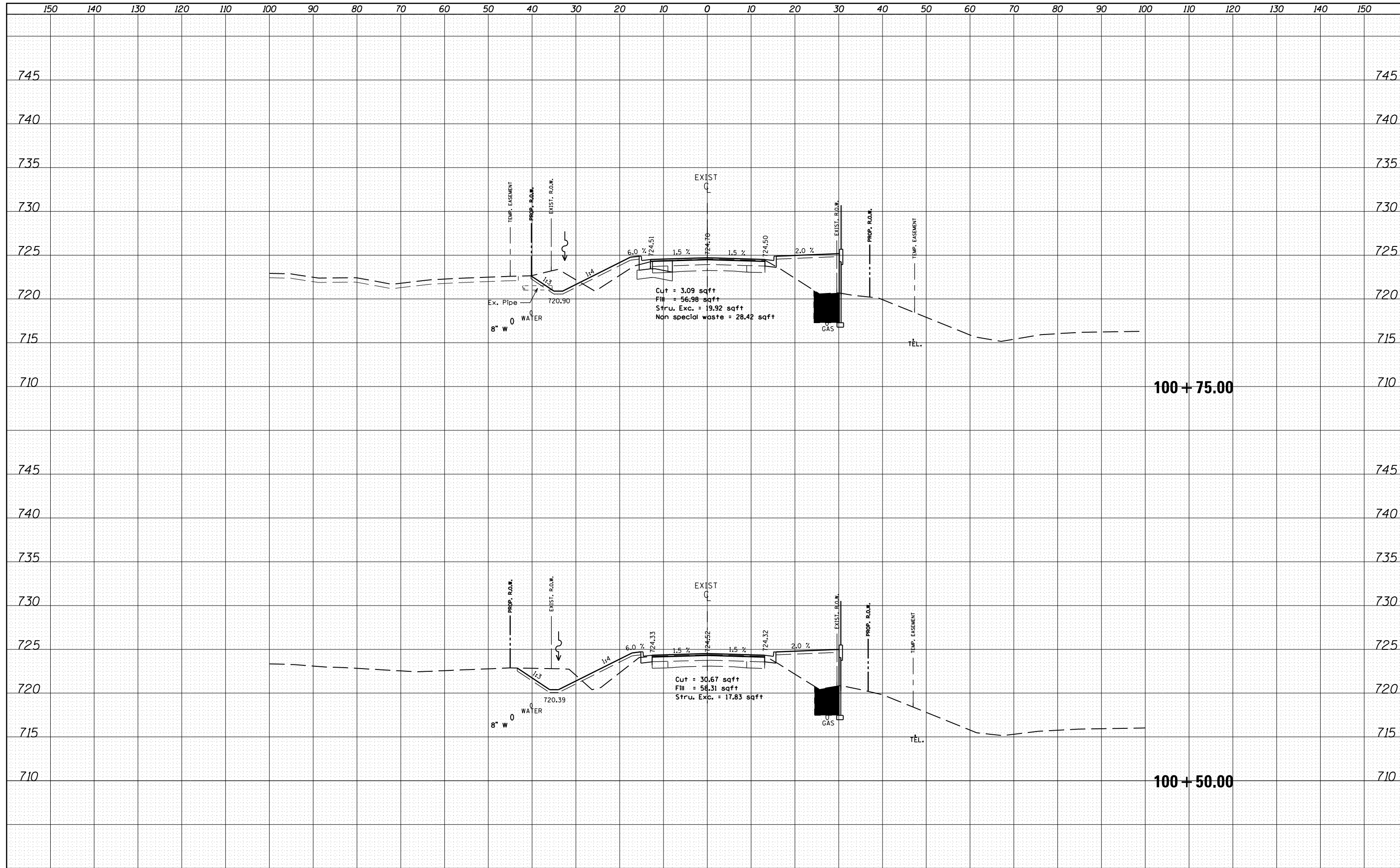
DATE	
BY	
SURVEYED	
PLOTTED	
TEMPLATE	
NOTE BOOK	
AREAS CHECKED	
NO.	



FILE NAME =	USER NAME = crespole	DESIGNED -	REVISED -	STATE OF ILLINOIS DEPARTMENT OF TRANSPORTATION	IL RTE 91 MAINLINE CROSS SECTIONS	F.A.S. RTE.	SECTION	COUNTY	TOTAL SHEETS	SHEET NO.
c:\pw\work\pwidot\crespole\10330150\10488792-x\sheet2.dgn	DRAWN -	REVISED -	1380			7W-1,RS-3	Peoria	617	403	
Default	PLOT SCALE = 20.0000' / in.	CHECKED -	REVISED -			CONTRACT NO. 88792				
	PLOT DATE = 8/15/2013	DATE -	REVISED -			ILLINOIS FED. AID PROJECT				
					SCALE:	SHEET	OF	SHEETS	STA. 100+00.00	TO STA. 100+25.00

DATE	
BY	
FINAL SURVEY	SURVEYED
NOTE BOOK	PLOTTED
NO.	TEMPLATE
	AREAS CHECKED

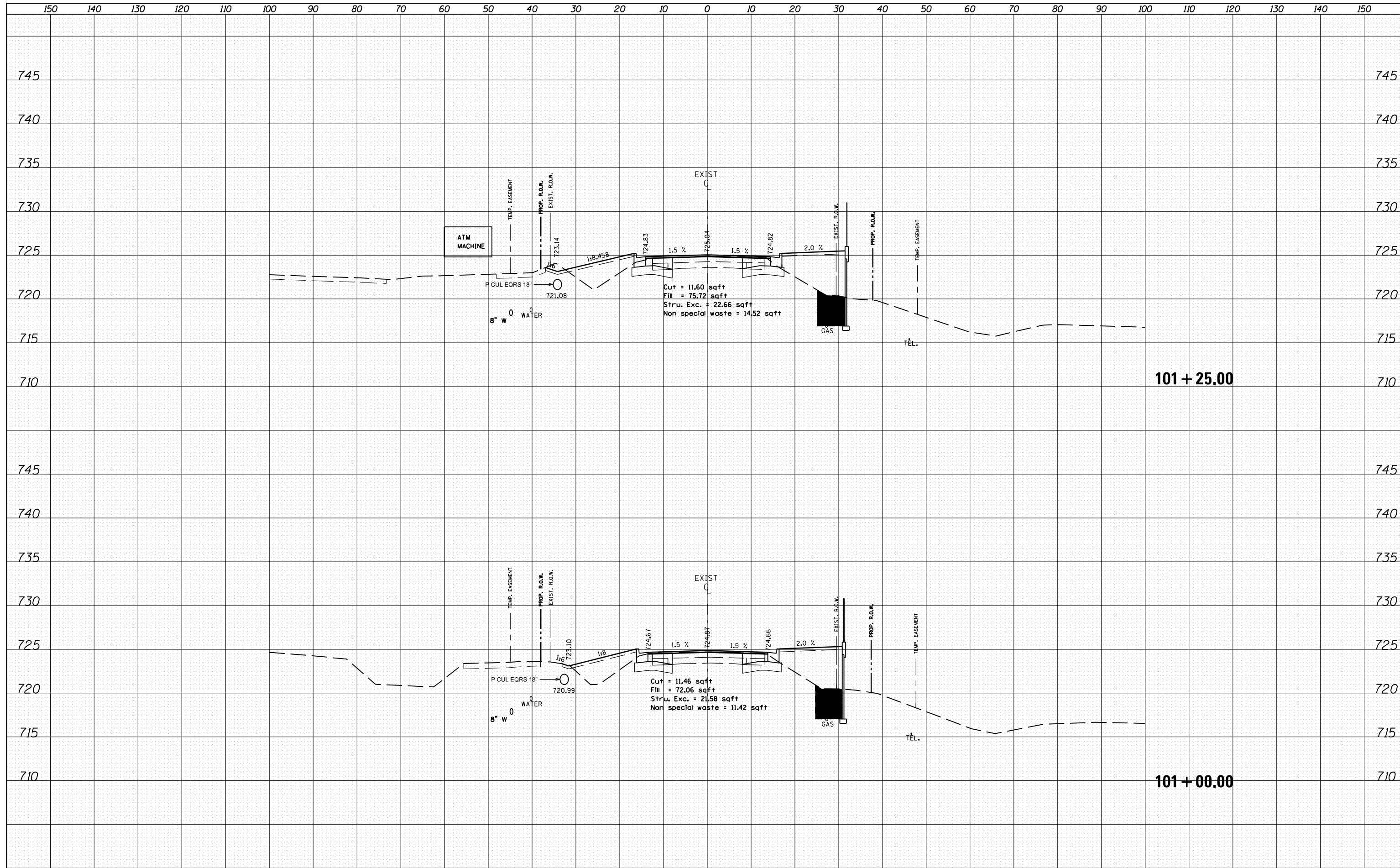
DATE	
BY	
ORIGINAL SURVEY	SURVEYED
NOTE BOOK	PLOTTED
NO.	TEMPLATE
	AREAS CHECKED



FILE NAME =	USER NAME = crespole	DESIGNED -	REVISED -	STATE OF ILLINOIS DEPARTMENT OF TRANSPORTATION	IL RTE 91 MAINLINE CROSS SECTIONS	F.A.S. RTE.	SECTION	COUNTY	TOTAL SHEETS	SHEET NO.
c:\pw\work\pwidot\crespole\10330150\10488792-xsheet2.dgn	DRAWN -	REVISED -	1380			7W-1,RS-3	Peoria	617	404	
Default	PLOT SCALE = 20.0000' / in.	CHECKED -	REVISED -			CONTRACT NO. 88792				
	PLOT DATE = 8/15/2013	DATE -	REVISED -			ILLINOIS FED. AID PROJECT				
SCALE:						SHEET	OF	SHEETS	STA. 100+50.00	TO STA. 100+75.00

DATE	
BY	
FINAL SURVEY	SURVEYED
NOTE BOOK	PLOTTED
NO.	TEMPLATE
	AREAS CHECKED

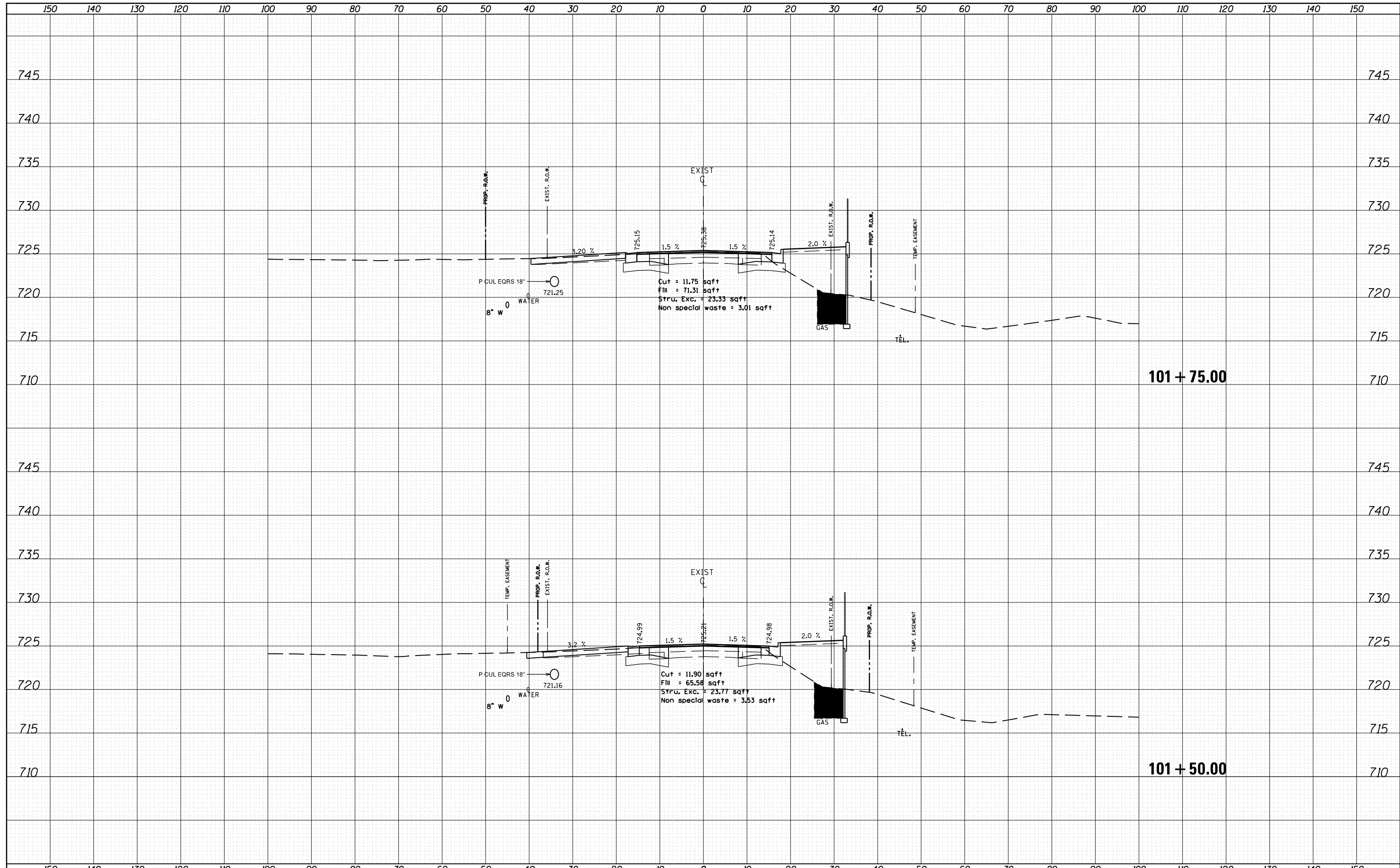
DATE	
BY	
ORIGINAL SURVEY	SURVEYED
NOTE BOOK	PLOTTED
NO.	TEMPLATE
	AREAS CHECKED



FILE NAME =	USER NAME = crespole	DESIGNED -	REVISED -	STATE OF ILLINOIS DEPARTMENT OF TRANSPORTATION	IL RTE 91 MAINLINE CROSS SECTIONS	F.A.S. RTE.	SECTION	COUNTY	TOTAL SHEETS	SHEET NO.
c:\pw\work\pwidot\crespole\10330150\10488792-xsheet2.dgn		DRAWN -	REVISED -			1380	7W-1,RS-3	Peoria	617	405
Default	PLOT SCALE = 20.0000' / in.	CHECKED -	REVISED -			CONTRACT NO. 88792		ILLINOIS FED. AID PROJECT		
	PLOT DATE = 8/15/2013	DATE -	REVISED -			SCALE:	SHEET OF SHEETS	STA. 101+00.00 TO STA. 101+25.00		

DATE	
BY	
SURVEYED	
PLOTTED	
TEMPLATE	
AREAS CHECKED	
FINAL SURVEY	
NOTE BOOK	
NO.	

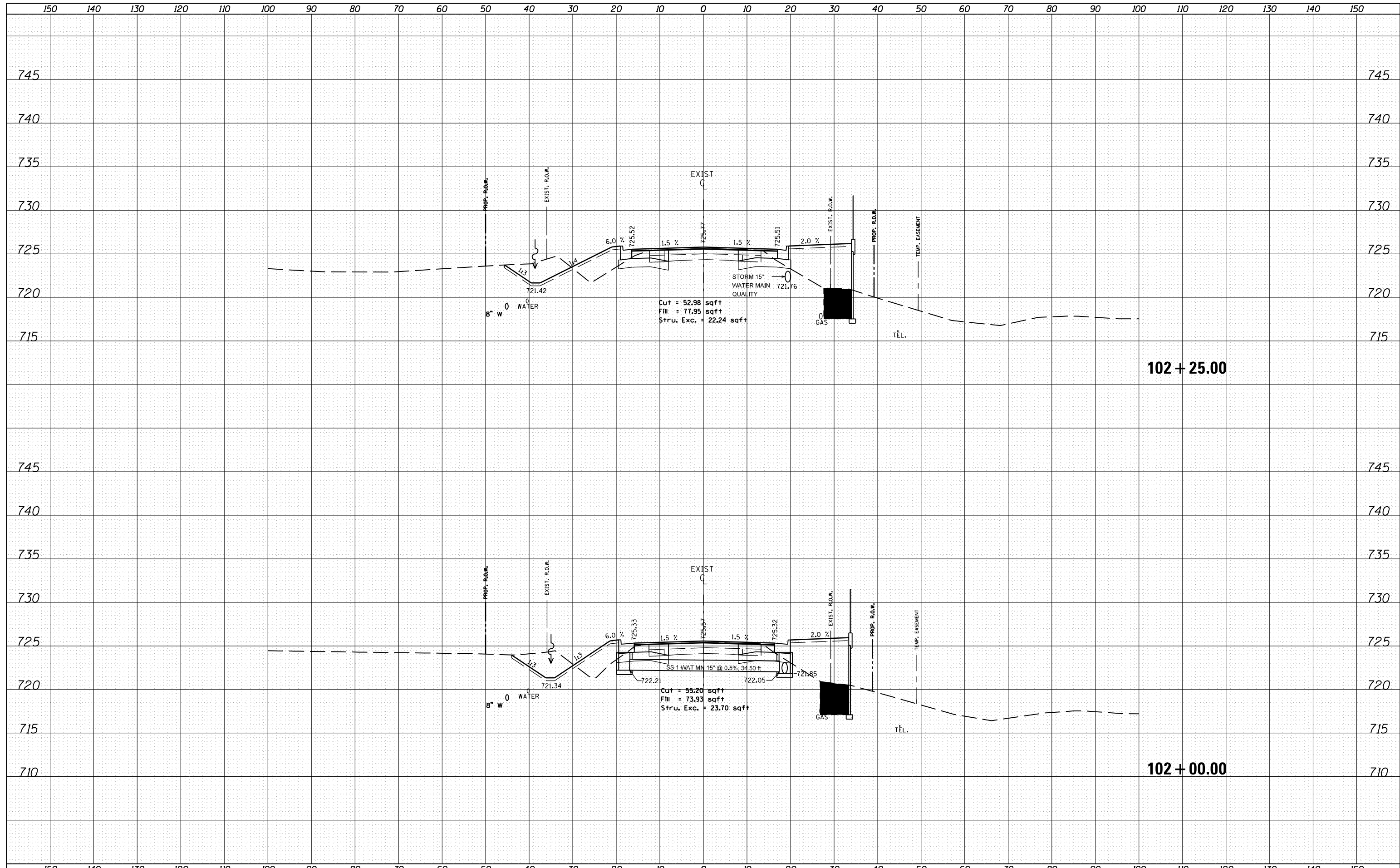
DATE	
BY	
SURVEYED	
PLOTTED	
TEMPLATE	
AREAS CHECKED	
ORIGINAL SURVEY	
NOTE BOOK	
NO.	



FILE NAME =	USER NAME = crespole	DESIGNED -	REVISED -	STATE OF ILLINOIS DEPARTMENT OF TRANSPORTATION	IL RTE 91 MAINLINE CROSS SECTIONS	F.A.S. RTE.	SECTION	COUNTY	TOTAL SHEETS	SHEET NO.
c:\pw\work\pwidot\crespole\10330150\10488792-x\sheet2.dgn	DRAWN -	REVISED -	1380			7W-1,RS-3	Peoria	617	406	
PLOT SCALE = 20.0000' / in.	CHECKED -	REVISED -	CONTRACT NO. 88792							
Default	DATE - 8/15/2013	DATE -	REVIS			SCALE:	SHEET OF SHEETS	STA. 101+50.00 TO STA. 101+75.00	ILLINOIS FED. AID PROJECT	

DATE	
BY	
SURVEYED	
PLOTTED	
TEMPLATE	
AREAS CHECKED	
FINAL SURVEY	
NOTE BOOK	
NO.	

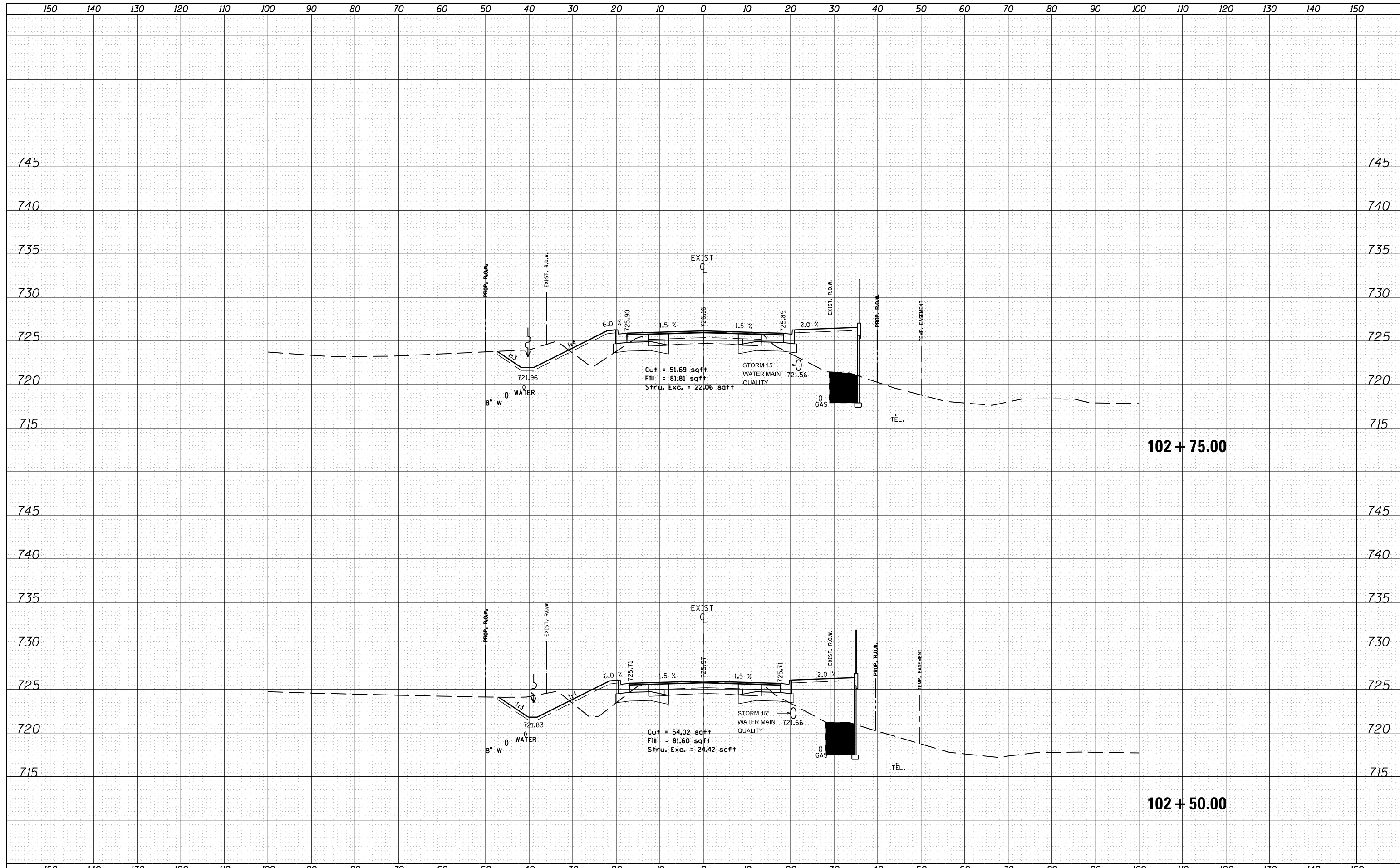
DATE	
BY	
SURVEYED	
PLOTTED	
TEMPLATE	
AREAS CHECKED	
ORIGINAL SURVEY	
NOTE BOOK	
NO.	



FILE NAME =	USER NAME = crespole	DESIGNED -	REVISED -	STATE OF ILLINOIS DEPARTMENT OF TRANSPORTATION	IL RTE 91 MAINLINE CROSS SECTIONS	F.A.S. RTE.	SECTION	COUNTY	TOTAL SHEETS	SHEET NO.
c:\pw\work\pwidot\crespole\10330150\10488792-xsheet2.dgn	DRAWN -	REVISED -	1380			7W-1,RS-3	Peoria	617	407	
PLOT SCALE = 20.0000' / in.	CHECKED -	REVISED -	CONTRACT NO. 88792							
Default	DATE -	REVISED -	SCALE:			SHEET	OF	SHEETS	STA. 102+00.00	TO

DATE	
BY	
FINAL SURVEY	SURVEYED
NOTE BOOK	PLOTTED
NO.	TEMPLATE
	AREAS CHECKED

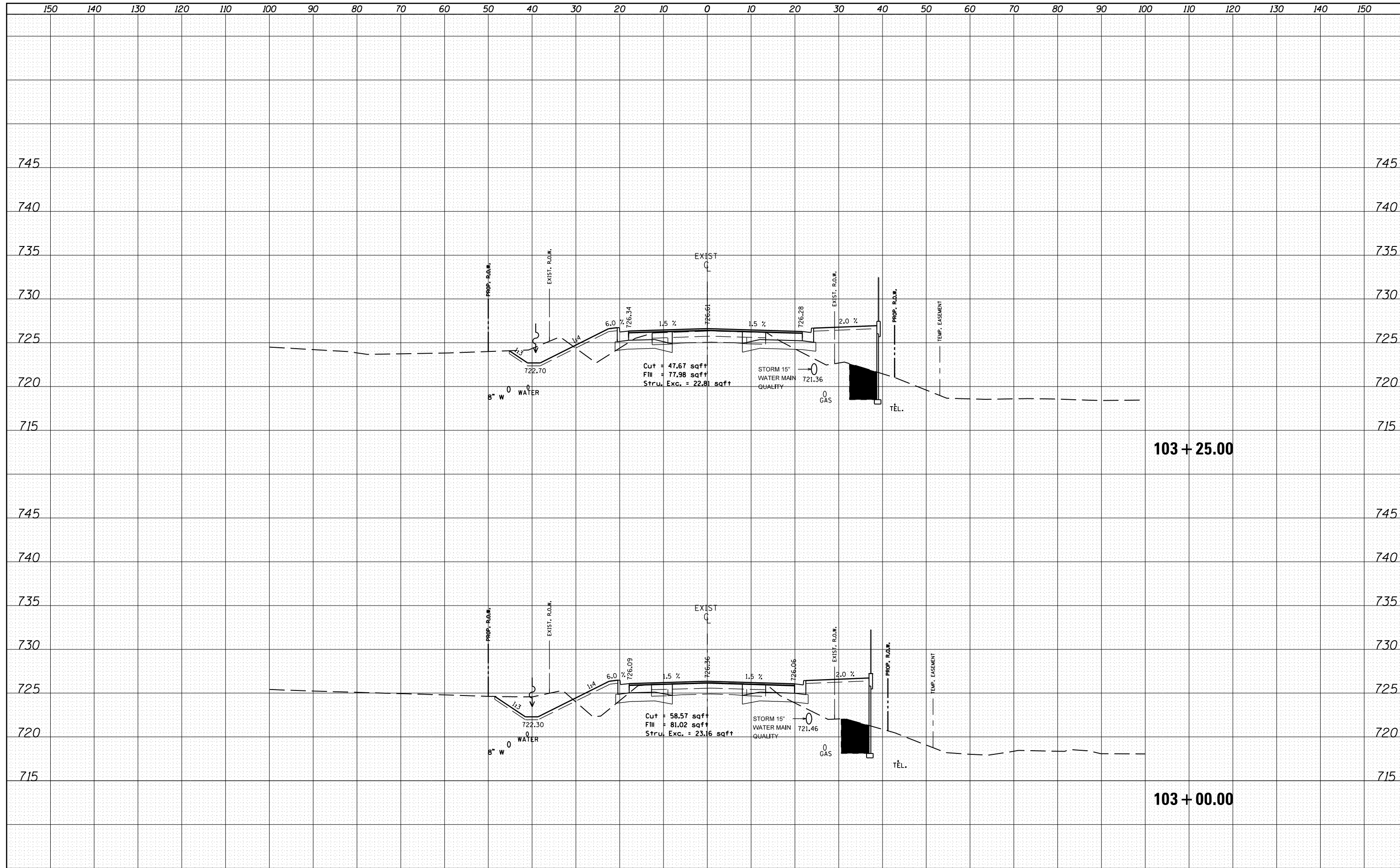
DATE	
BY	
ORIGINAL SURVEY	SURVEYED
NOTE BOOK	PLOTTED
NO.	TEMPLATE
	AREAS CHECKED



FILE NAME =	USER NAME = crespole	DESIGNED -	REVISED -	STATE OF ILLINOIS DEPARTMENT OF TRANSPORTATION	IL RTE 91 MAINLINE CROSS SECTIONS	F.A.S. RTE.	SECTION	COUNTY	TOTAL SHEETS	SHEET NO.
es:\pw_work\pwidot\crespole\10330150\10488792-xsheet2.dgn	DRAWN -	REVISED -	1380			7W-1,RS-3	Peoria	617	408	
Default	PLOT SCALE = 20.0000' / in.	CHECKED -	REVISED -			CONTRACT NO. 88792				
	PLOT DATE = 8/15/2013	DATE -	REVISED -			ILLINOIS FED. AID PROJECT				
SCALE: SHEET OF SHEETS STA. 102+50.00 TO STA. 102+75.00										

DATE	
BY	
FINAL SURVEY	SURVEYED
NOTE BOOK	PLOTTED
NO.	TEMPLATE
	AREAS CHECKED

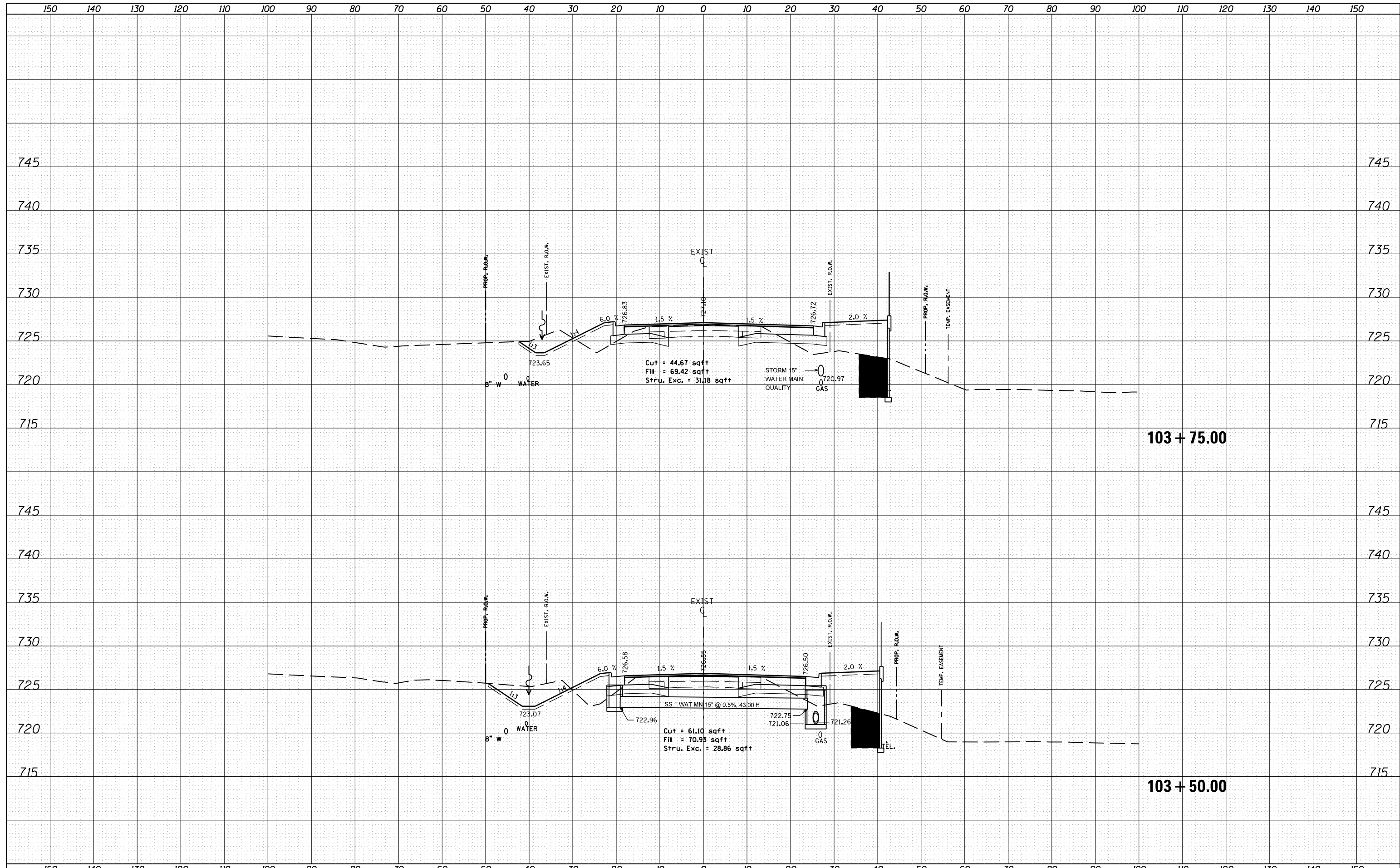
DATE	
BY	
ORIGINAL SURVEY	SURVEYED
NOTE BOOK	PLOTTED
NO.	TEMPLATE
	AREAS CHECKED



FILE NAME =	USER NAME = crespole	DESIGNED -	REVISÉ -	STATE OF ILLINOIS DEPARTMENT OF TRANSPORTATION	IL RTE 91 MAINLINE CROSS SECTIONS	F.A.S. RTE.	SECTION	COUNTY	TOTAL SHEETS	SHEET NO.
c:\pw\work\pwidot\crespole\10330150\10488792-xsheet2.dgn		DRAWN -	REVISÉ -			1380	7W-1,RS-3	Peoria	617	409
PLOT SCALE = 20.0000' / in.		CHECKED -	REVISÉ -			CONTRACT NO. 88792				
PLOT DATE = 8/15/2013		DATE -	REVISÉ -			ILLINOIS FED. AID PROJECT				
Default				SCALE:	SHEET OF SHEETS	STA. 103+00.00 TO STA. 103+25.00				

DATE	
BY	
FINAL SURVEY	SURVEYED
NOTE BOOK	PLOTTED
NO.	TEMPLATE
	AREAS CHECKED

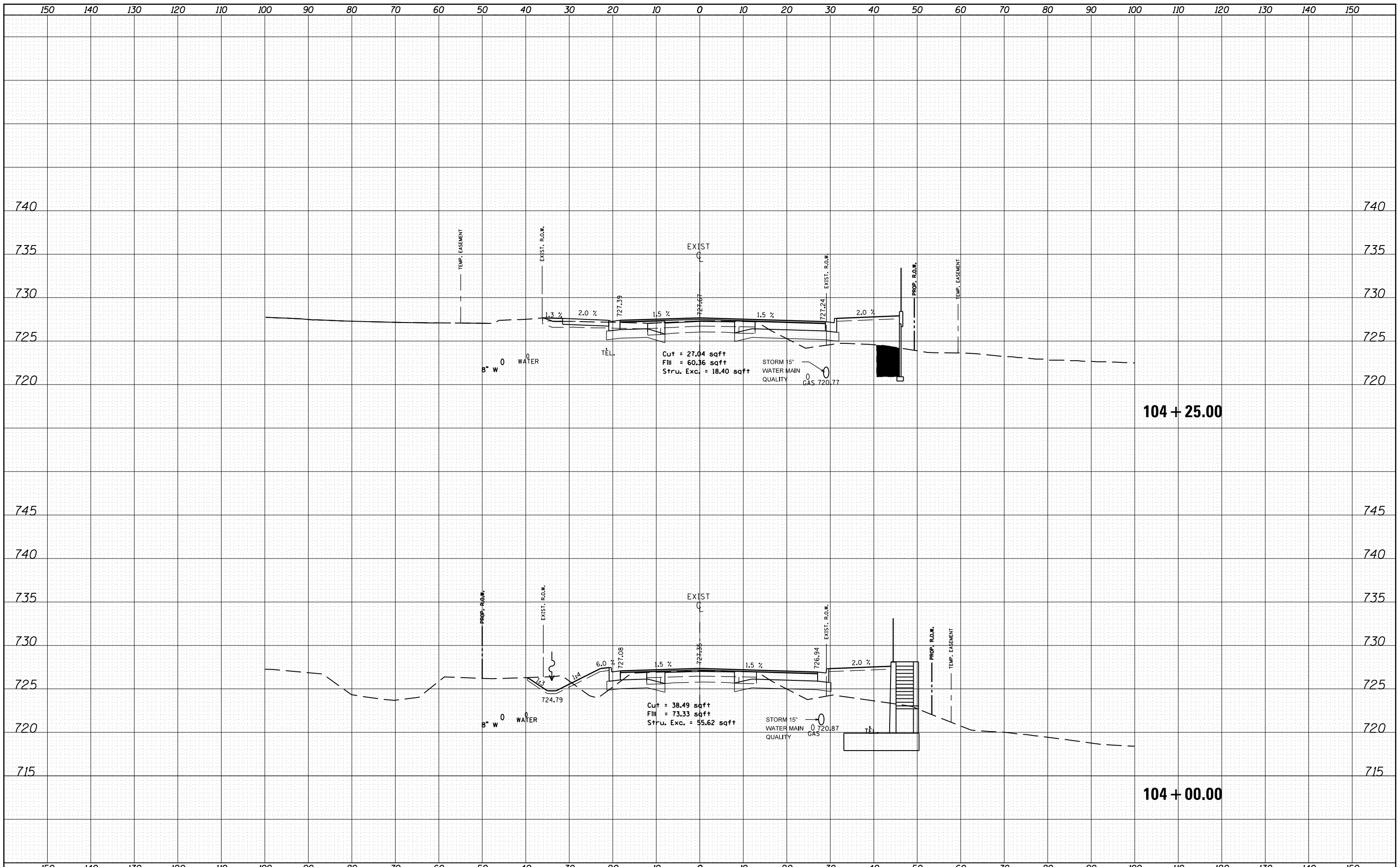
DATE	
BY	
ORIGINAL SURVEY	SURVEYED
NOTE BOOK	PLOTTED
NO.	TEMPLATE
	AREAS CHECKED



FILE NAME =	USER NAME = crespole	DESIGNED -	REVISED -	STATE OF ILLINOIS DEPARTMENT OF TRANSPORTATION	IL RTE 91 MAINLINE CROSS SECTIONS	F.A.S. RTE.	SECTION	COUNTY	TOTAL SHEETS	SHEET NO.
c:\pw_work\pwidot\crespole\10330150\10488792-x-sheet2.dgn		DRAWN -	REVISED -			1380	7W-1,RS-3	Peoria	617	410
PLOT SCALE = 20.0000' / in.		CHECKED -	REVISED -			CONTRACT NO. 88792				
PLOT DATE = 8/15/2013		DATE -	REVISED -			ILLINOIS FED. AID PROJECT				
Default				SCALE:	SHEET OF SHEETS	STA. 103+50.00 TO STA. 103+75.00				

DATE	
BY	
SURVEYED	
PLOTTED	
TEMPLATE	
NOTE BOOK	
AREAS CHECKED	

DATE	
BY	
SURVEYED	
PLOTTED	
TEMPLATE	
NOTE BOOK	
AREAS CHECKED	



FILE NAME -	USER NAME - crespole	DESIGNED -	REVISIONS
c:\pw\work\pwidot\crespole\10330150\10488792-x-sheet2.dgn		DRAWN -	REVISOR -
Default	PLOT SCALE = 20.0000' / in.	CHECKED -	REVISIONS -
	PLOT DATE = 8/15/2013	DATE -	REVISIONS -

**STATE OF ILLINOIS
DEPARTMENT OF TRANSPORTATION**

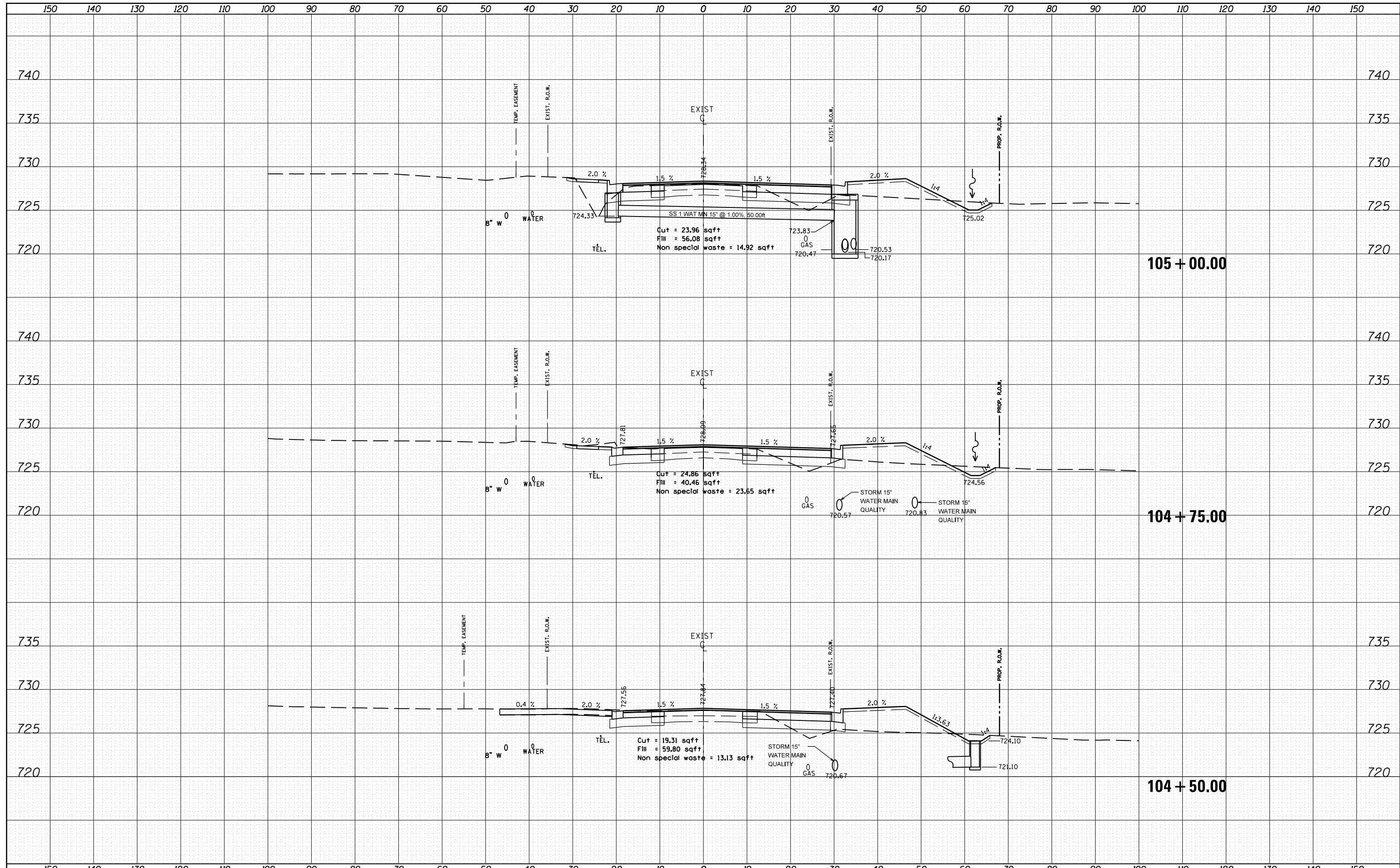
**IL RTE 91 MAINLINE
CROSS SECTIONS**

SCALE: SHEET OF SHEETS STA. 104+00.00 TO STA. 104+25.00

F.A.S. RTE.	SECTION	COUNTY	TOTAL SHEETS	SHEET NO.
1380	7W-1,RS-3	Peoria	617	411
CONTRACT NO.			88792	
ILLINOIS FED. AID PROJECT				

DATE	
BY	
SURVEYED	
PLOTTED	
TEMPLATE	
NOTE BOOK	
AREAS CHECKED	
NO.	

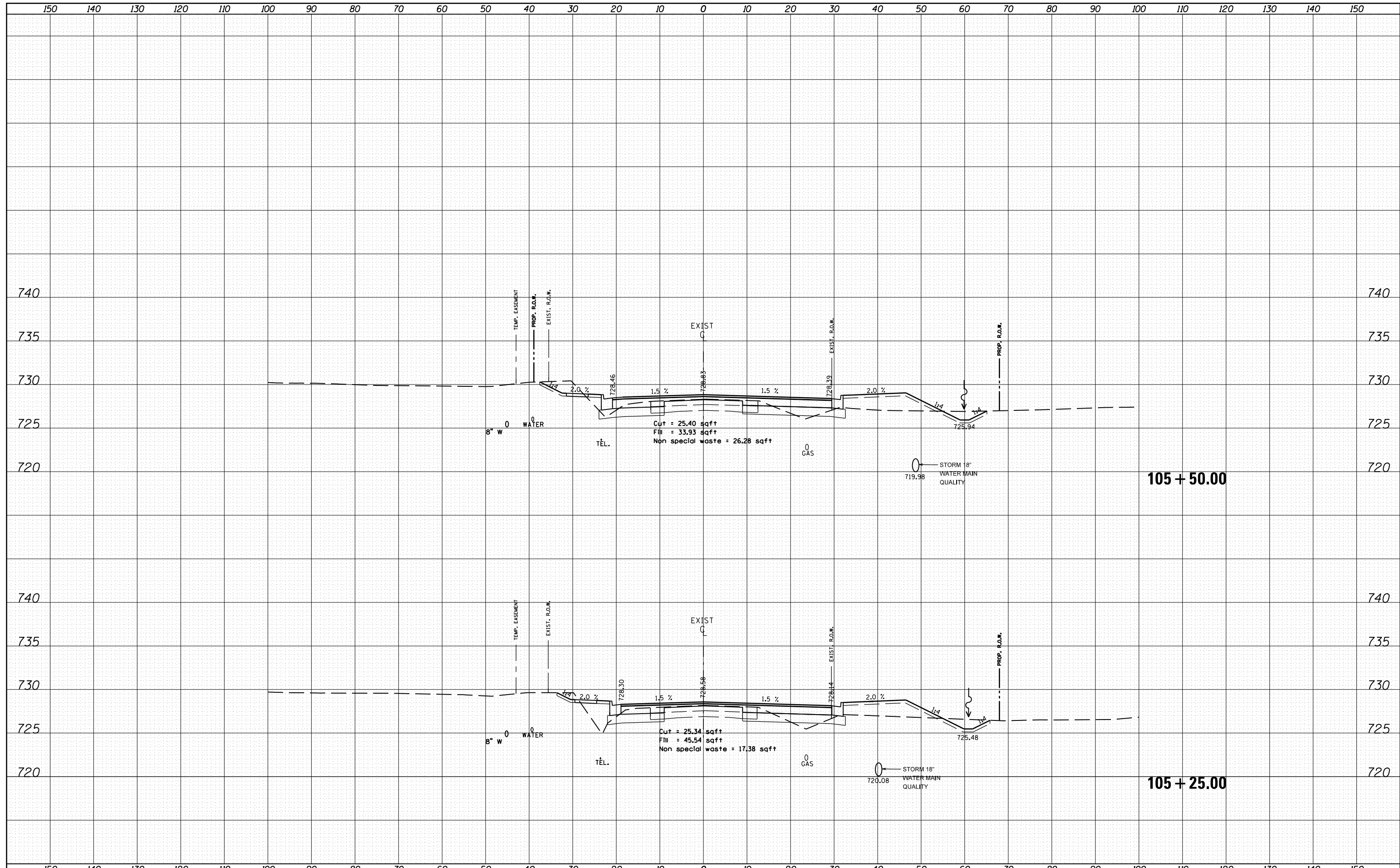
DATE	
BY	
SURVEYED	
PLOTTED	
TEMPLATE	
NOTE BOOK	
AREAS CHECKED	
NO.	



FILE NAME =	USER NAME = crespole	DESIGNED -	REVISED -	STATE OF ILLINOIS DEPARTMENT OF TRANSPORTATION	IL RTE 91 MAINLINE CROSS SECTIONS	F.A.S. RTE.	SECTION	COUNTY	TOTAL SHEETS	SHEET NO.
ca:\pwork\pwork\crespole\10330150\10488792-xsheet2.dgn	DRAWN -	REVISED -	1380			7W-1,RS-3	Peoria	617	412	
Default	PLOT SCALE = 20.0000' / in.	CHECKED -	REVISED -			CONTRACT NO. 88792				
	PLOT DATE = 8/15/2013	DATE -	REVISED -			ILLINOIS FED. AID PROJECT				
						SCALE:	SHEET	OF	SHEETS	STA. 104+50.00 TO STA. 105+00.00

DATE	
BY	
FINAL SURVEY	SURVEYED
NOTE BOOK	PLOTTED
NO.	TEMPLATE
	AREAS CHECKED

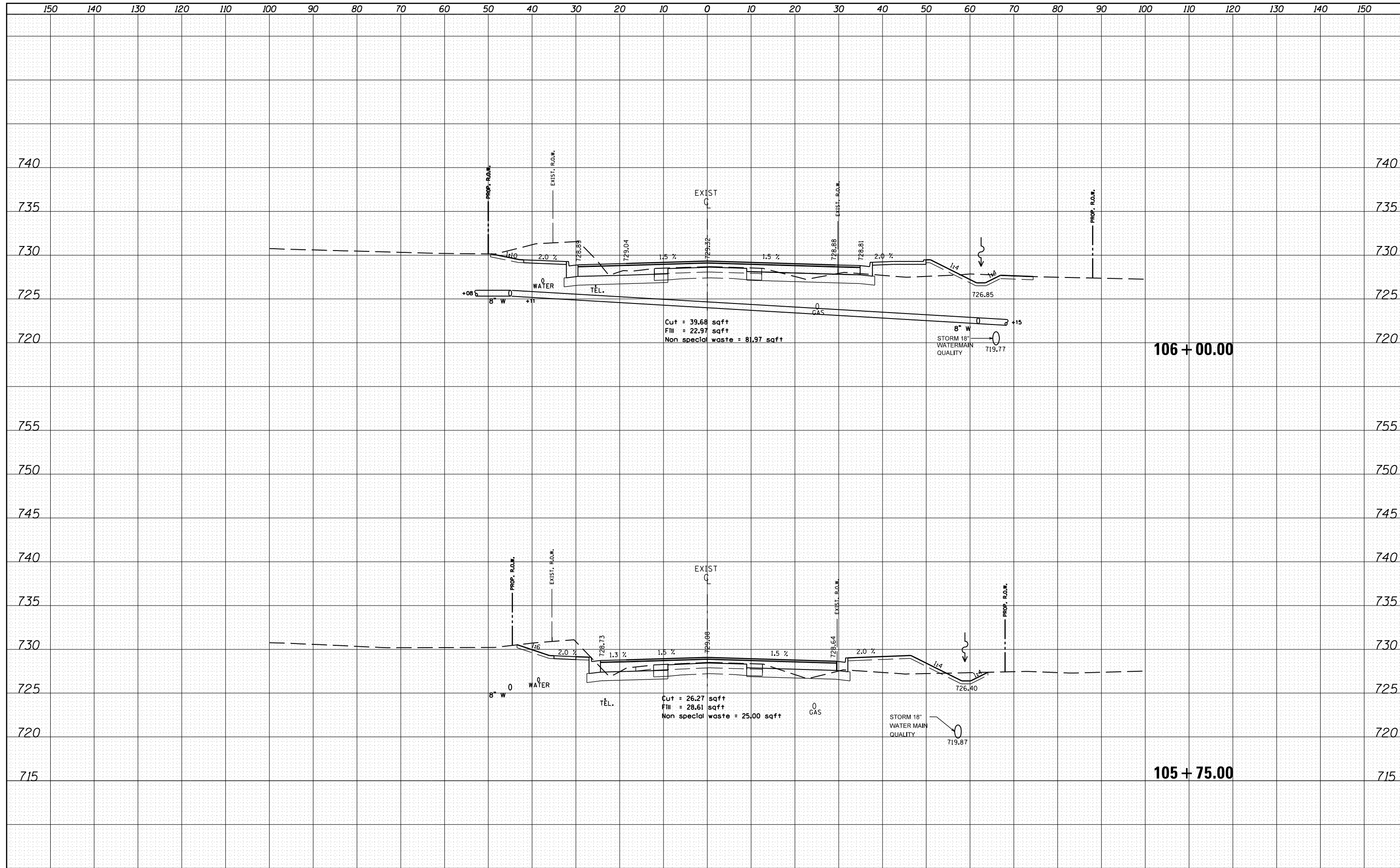
DATE	
BY	
ORIGINAL SURVEY	SURVEYED
NOTE BOOK	PLOTTED
NO.	TEMPLATE
	AREAS CHECKED



FILE NAME =	USER NAME = crespole	DESIGNED -	REVISED -	STATE OF ILLINOIS DEPARTMENT OF TRANSPORTATION	IL RTE 91 MAINLINE CROSS SECTIONS	F.A.S. RTE.	SECTION	COUNTY	TOTAL SHEETS	SHEET NO.	
Default	es:\pw_work\pwidot\crespole\10330150\10488792-x\sheet2.dgn	DRAWN -	REVISED -			1380	7W-1,RS-3	Peoria	617	413	
	PLOT SCALE = 20.0000' / in.	CHECKED -	REVISED -			CONTRACT NO. 88792					
	PLOT DATE = 8/15/2013	DATE -	REVISED -			ILLINOIS FED. AID PROJECT					

DATE	
BY	
FINAL SURVEY	SURVEYED
NOTE BOOK	PLOTTED
NO.	TEMPLATE
	AREAS CHECKED

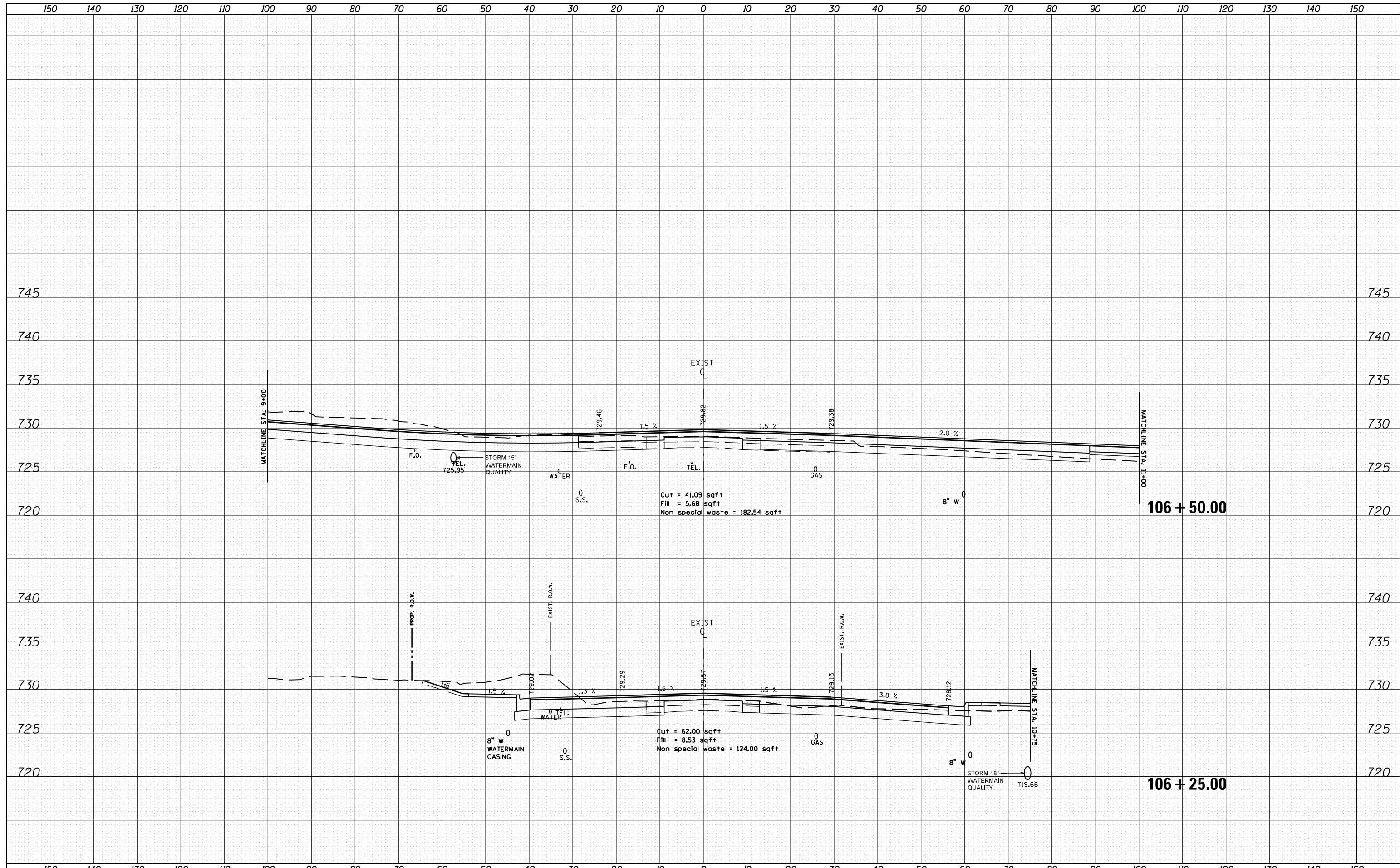
DATE	
BY	
ORIGINAL SURVEY	SURVEYED
NOTE BOOK	PLOTTED
NO.	TEMPLATE
	AREAS CHECKED



FILE NAME =	USER NAME = crespole	DESIGNED -	REVISED -	STATE OF ILLINOIS DEPARTMENT OF TRANSPORTATION	IL RTE 91 MAINLINE CROSS SECTIONS			F.A.S. RTE.	SECTION	COUNTY	TOTAL SHEETS	SHEET NO.
c:\pw\work\pwidot\crespole\10330150\10488792-x\sheet2.dgn		DRAWN -	REVISED -					1380	7W-1,RS-3	Peoria	617	414
Default	PLOT SCALE = 20.0000' / in.	CHECKED -	REVISED -					CONTRACT NO. 88792				
	PLOT DATE = 8/15/2013	DATE -	REVISED -					ILLINOIS FED. AID PROJECT				

DATE	
BY	
FINISHED SURVEY	
PLOTTED TEMPLATE	
NOTE BOOK	
AREAS CHECKED	
NO.	

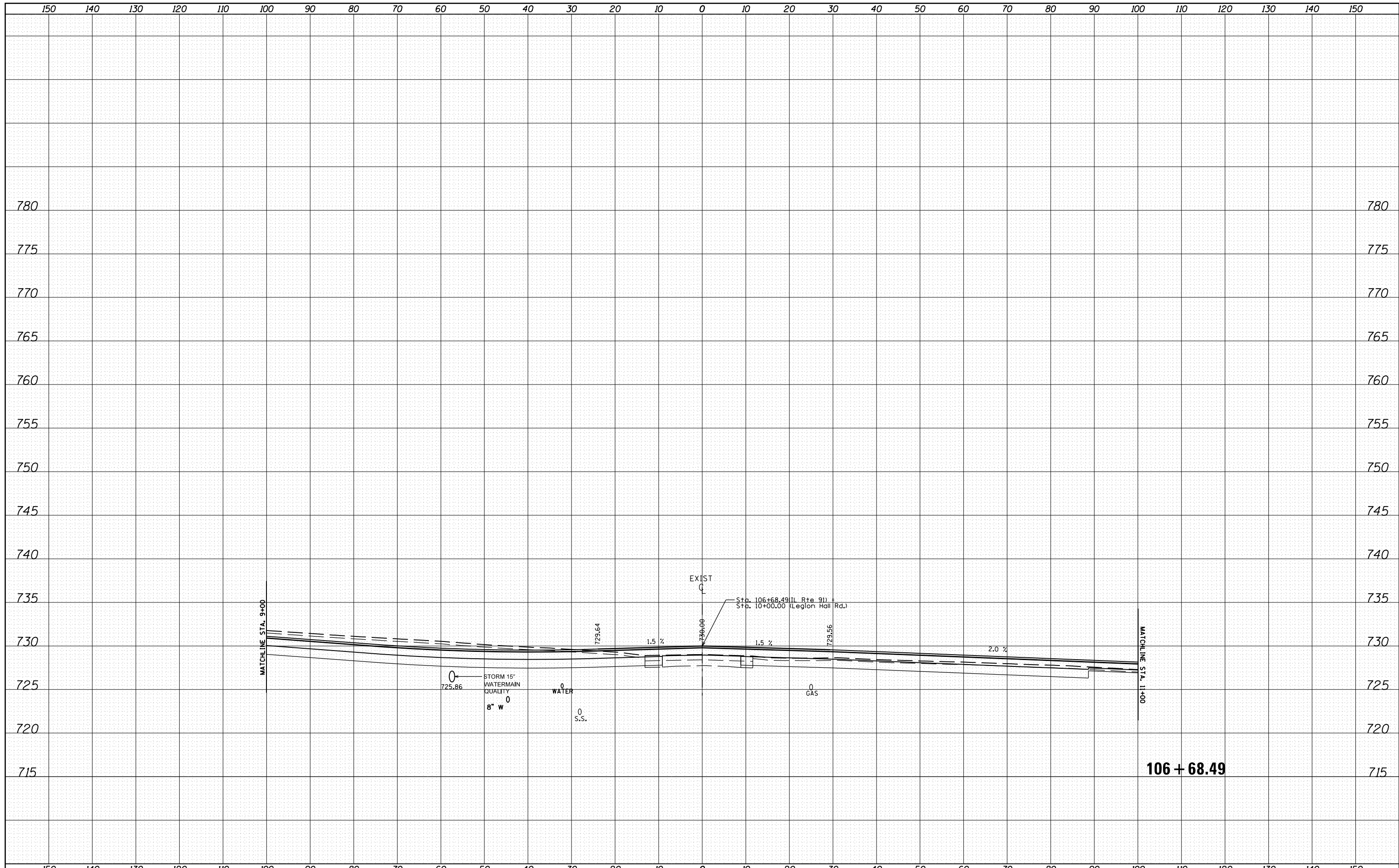
DATE	
BY	
ORIGINAL SURVEY	
PLOTTED TEMPLATE	
NOTE BOOK	
AREAS CHECKED	
NO.	




FILE NAME =	USER NAME = crespole	DESIGNED -	REVISED -	STATE OF ILLINOIS DEPARTMENT OF TRANSPORTATION	IL RTE 91 MAINLINE CROSS SECTIONS	F.A.S. RTE.	SECTION	COUNTY	TOTAL SHEETS	SHEET NO.
es:\pw\work\pwidot\crespole\10330150\10488792-x-sheet2.dgn	DRAWN -	REVISED -	1380			7W-1,RS-3	Peoria	617	415	
PLOT SCALE = 20.0000' / in.	CHECKED -	REVISED -	CONTRACT NO. 88792							
Default	DATE -	REVISED -	SCALE:			SHEET	OF SHEETS	STA. 106+25.00	TO STA. 106+50.00	ILLINOIS FED. AID PROJECT

DATE	
BY	
SURVEYED	
PLOTTED	
TEMPLATE	
AREAS CHECKED	
FINAL SURVEY NOTE BOOK NO.	

DATE	
BY	
SURVEYED	
PLOTTED	
TEMPLATE	
AREAS CHECKED	
ORIGINAL SURVEY NOTE BOOK NO.	



FILE NAME =	USER NAME = crespole	DESIGNED -	REVISED -	STATE OF ILLINOIS DEPARTMENT OF TRANSPORTATION	IL RTE 91 MAINLINE CROSS SECTIONS	F.A.S. RTE.	SECTION	COUNTY	TOTAL SHEETS	SHEET NO.
c:\pwork\pwork\crespole\10330150\10488792-x-sheet2.dgn	DRAWN -	REVISED -	1380			7W-1,RS-3	Peoria	617	416	
Default	PLOT SCALE = 20.0000' / in.	CHECKED -	REVISED -			CONTRACT NO. 88792				
	PLOT DATE = 8/15/2013	DATE -	REVISED -			ILLINOIS FED. AID PROJECT				
						SCALE:	SHEET	OF	SHEETS	STA. 106+68.49 TO STA. 106+68.49



DATE	
BY	
FINISHED SURVEY	
PLOTTED	
TEMPLATE	
NOTE BOOK	
AREAS CHECKED	
NO.	

DATE	
BY	
ORIGINAL SURVEY	
PLOTTED	
TEMPLATE	
NOTE BOOK	
AREAS CHECKED	
NO.	

FILE NAME =
 c:\pwork\pwork\crespole\10330150\10488792-xsheet2.dgn
 Default

USER NAME = crespole
 DESIGNED -
 DRAWN -
 PLOT SCALE = 20.0000' / in.
 PLOT DATE = 8/15/2013

REVISIONS:
 REVISED -
 REVISED -
 REVISED -
 REVISED -

STATE OF ILLINOIS
DEPARTMENT OF TRANSPORTATION

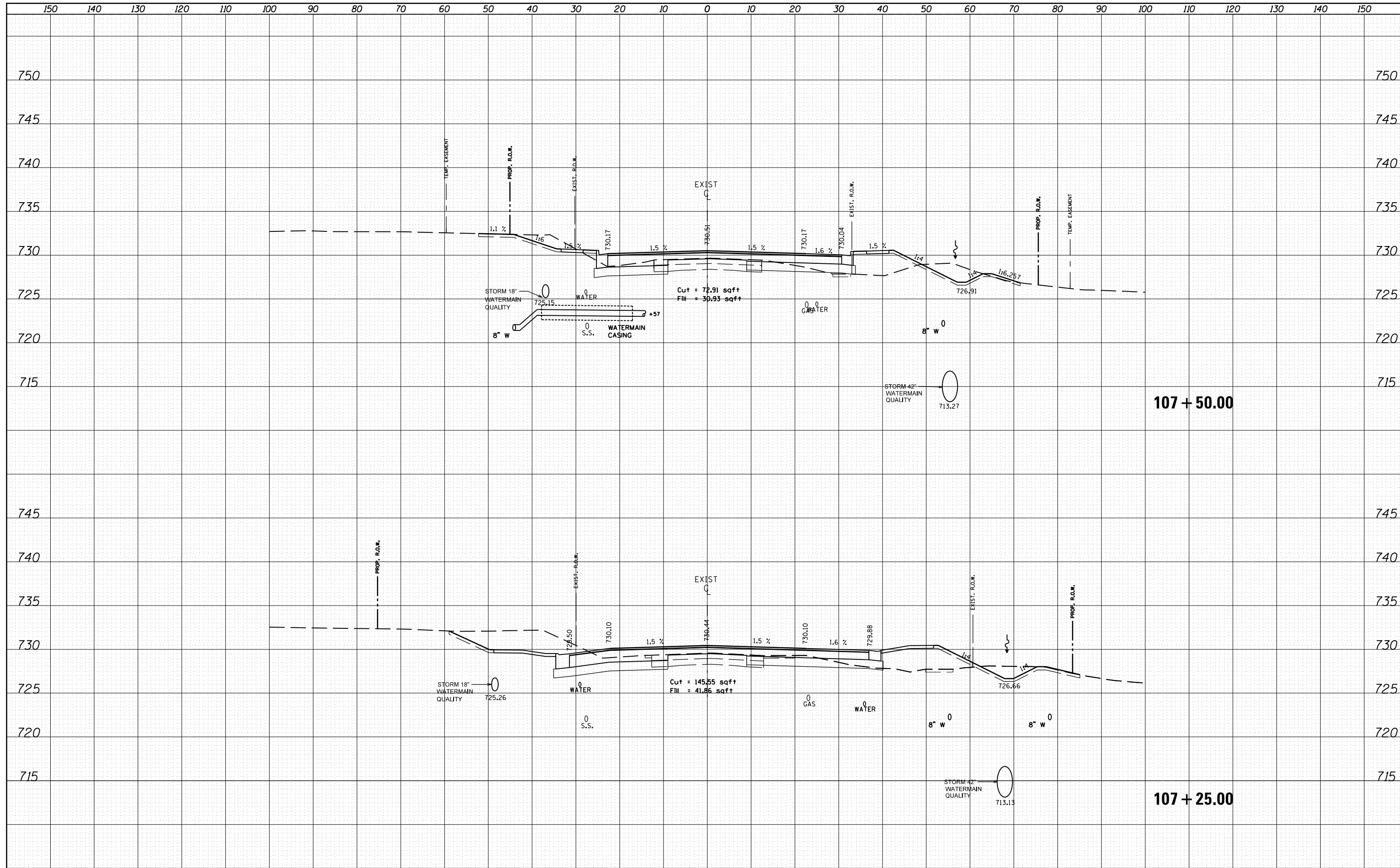
IL RTE 91 MAINLINE
CROSS SECTIONS

SCALE: SHEET OF SHEETS STA. 106+75.00 TO STA. 107+00.00

F.A.S. RTE.	SECTION	COUNTY	TOTAL SHEETS	SHEET NO.
1380	7W-1,RS-3	Peoria	617	417
CONTRACT NO.			88792	
ILLINOIS FED. AID PROJECT				

DATE	
BY	
FINAL SURVEY	SURVEYED
NOTE BOOK	PLOTTED
NO.	TEMPLATE
	AREAS CHECKED

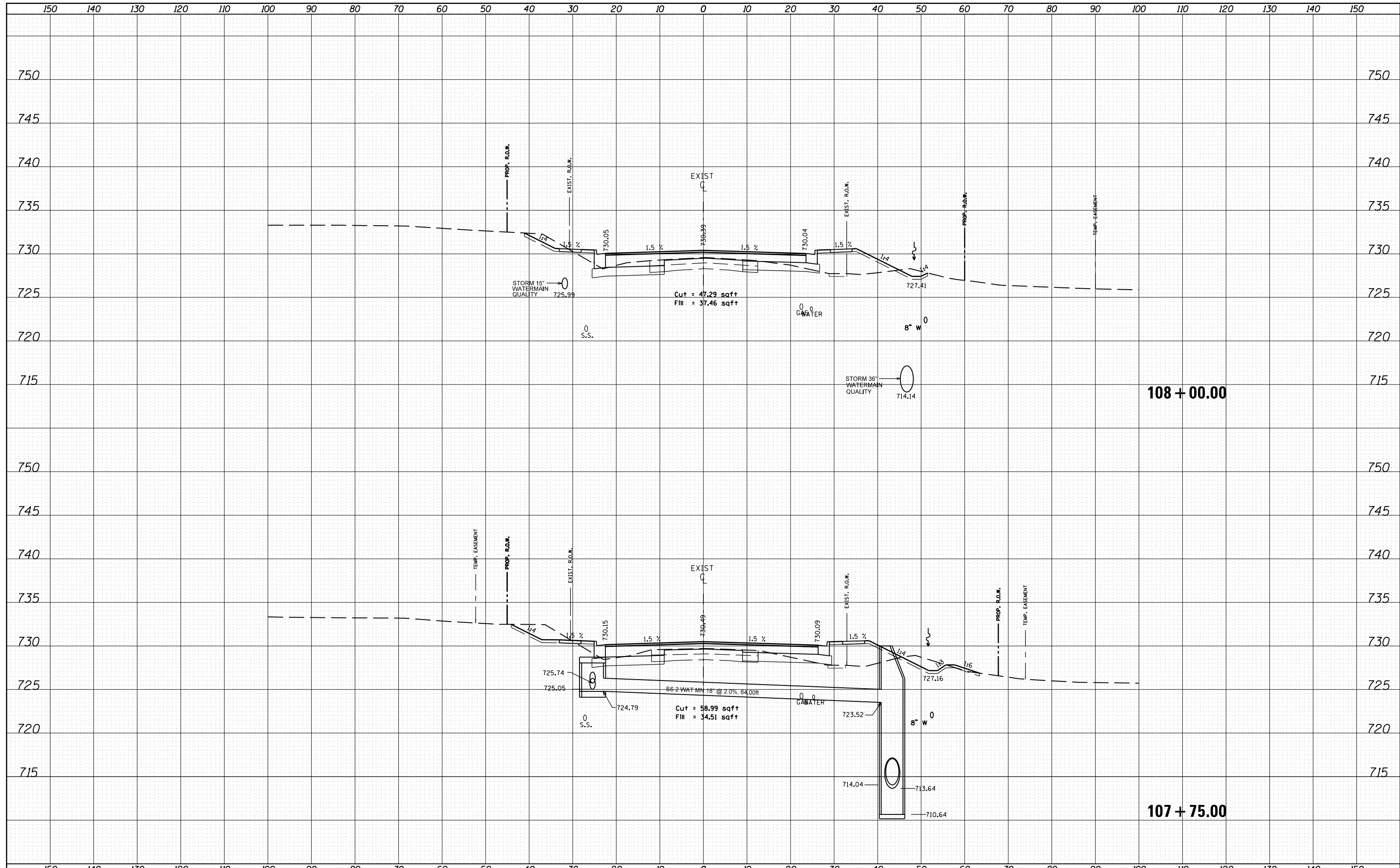
DATE	
BY	
ORIGINAL SURVEY	SURVEYED
NOTE BOOK	PLOTTED
NO.	TEMPLATE
	AREAS CHECKED



FILE NAME =	USER NAME = crespole	DESIGNED -	REVISED -	STATE OF ILLINOIS DEPARTMENT OF TRANSPORTATION	IL RTE 91 MAINLINE CROSS SECTIONS	F.A.S. RTE.	SECTION	COUNTY	TOTAL SHEETS	SHEET NO.
c:\pw\work\pwidot\crespole\10330150\10488792-xsheet2.dgn	DRAWN -	REVISED -	1380			7W-1,RS-3	Peoria	617	418	
PLOT SCALE = 20.0000' / in.	CHECKED -	REVISED -	CONTRACT NO. 88792							
Default	DATE -	REVISED -	SCALE:			SHEET	OF	SHEETS	STA. 107+25.00	TO STA. 107+50.00

DATE	
BY	
SURVEYED	
PLOTTED	
TEMPLATE	
AREAS CHECKED	
FINAL SURVEY	
NOTE BOOK	
NO.	

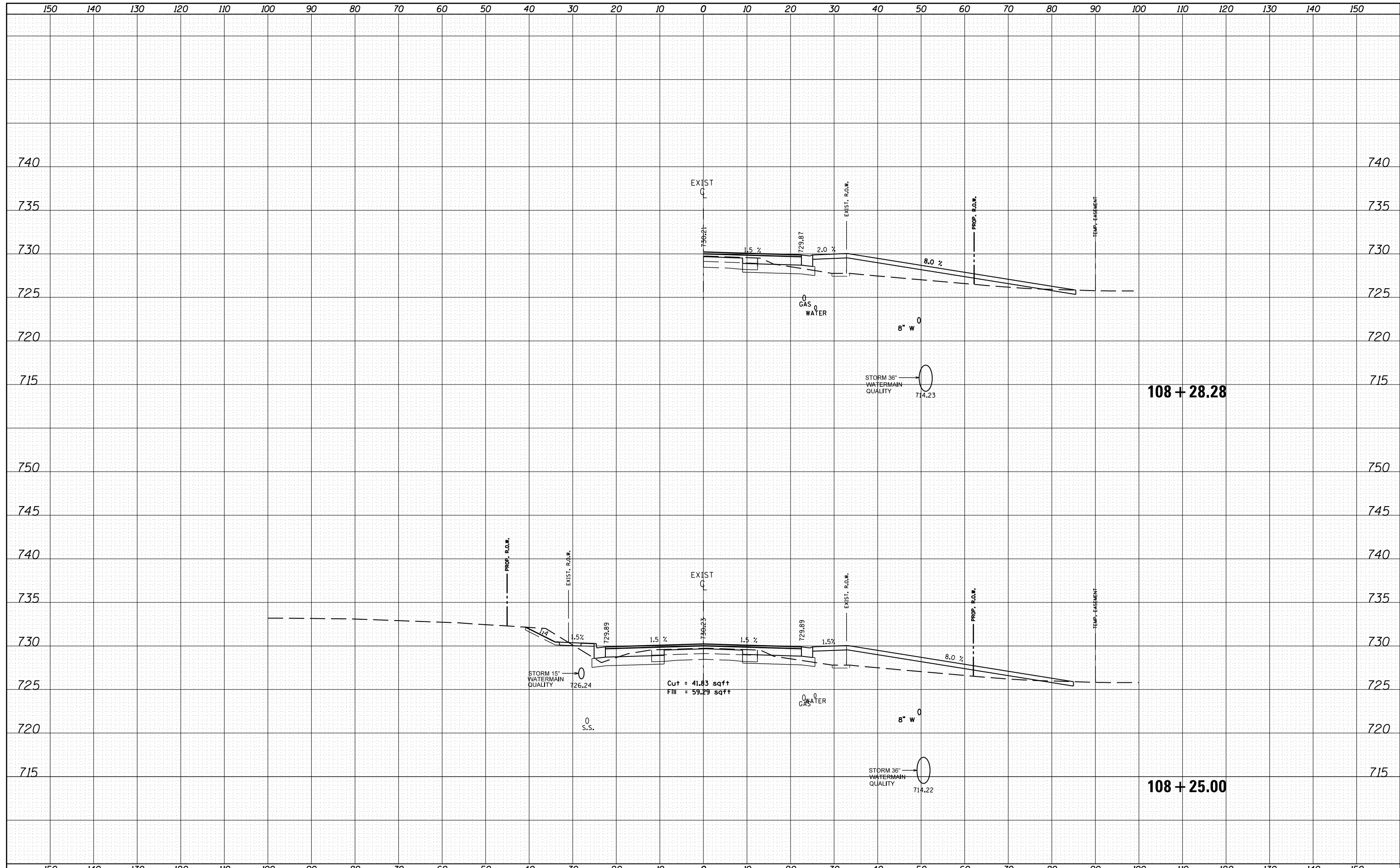
DATE	
BY	
SURVEYED	
PLOTTED	
TEMPLATE	
AREAS CHECKED	
ORIGINAL SURVEY	
NOTE BOOK	
NO.	



FILE NAME =	USER NAME = crespole	DESIGNED -	REVISED -	STATE OF ILLINOIS DEPARTMENT OF TRANSPORTATION	IL RTE 91 MAINLINE CROSS SECTIONS	F.A.S. RTE.	SECTION	COUNTY	TOTAL SHEETS	SHEET NO.	
c:\pw\work\pwidot\crespole\10330150\10488792-x\sheet2.dgn		DRAWN -	REVISED -			1380	7W-1,RS-3	Peoria	617	419	
Default	PLOT SCALE = 20.0000' / in.	CHECKED -	REVISED -			CONTRACT NO. 88792		ILLINOIS FED. AID PROJECT			
	PLOT DATE = 8/15/2013	DATE -	REVISED -			SCALE:	SHEET OF SHEETS	STA. 107+75.00 TO STA. 108+00.00			

DATE	
BY	
FINAL SURVEY	SURVEYED
NOTE BOOK	PLOTTED
NO.	TEMPLATE
	AREAS CHECKED

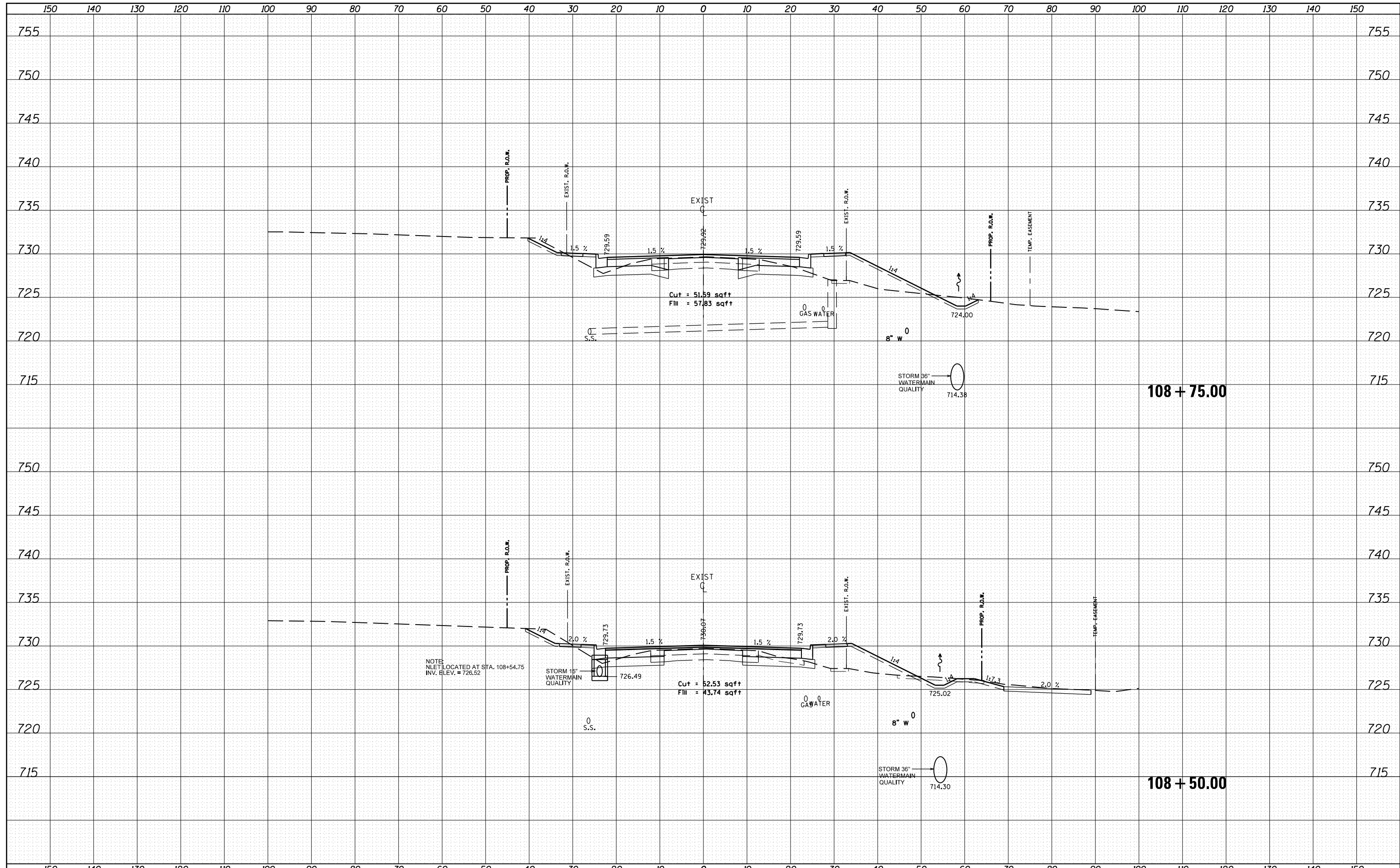
DATE	
BY	
ORIGINAL SURVEY	SURVEYED
NOTE BOOK	PLOTTED
NO.	TEMPLATE
	AREAS CHECKED



FILE NAME =	USER NAME = crespole	DESIGNED -	REVISED -	STATE OF ILLINOIS DEPARTMENT OF TRANSPORTATION	IL RTE 91 MAINLINE CROSS SECTIONS	F.A.S. RTE.	SECTION	COUNTY	TOTAL SHEETS	SHEET NO.	
c:\pw_work\pwidot\crespole\10330150\10488792-x-sheet2.dgn		DRAWN -	REVISED -			1380	7W-1,RS-3	Peoria	617	420	
Default	PLOT SCALE = 20.0000' / in.	CHECKED -	REVISED -			CONTRACT NO. 88792		ILLINOIS FED. AID PROJECT			
	PLOT DATE = 8/15/2013	DATE -	REVISED -			SCALE:	SHEET OF SHEETS				

DATE	
BY	
FINAL SURVEY	SURVEYED
NOTE BOOK	PLOTTED
NO.	TEMPLATE
	AREAS CHECKED

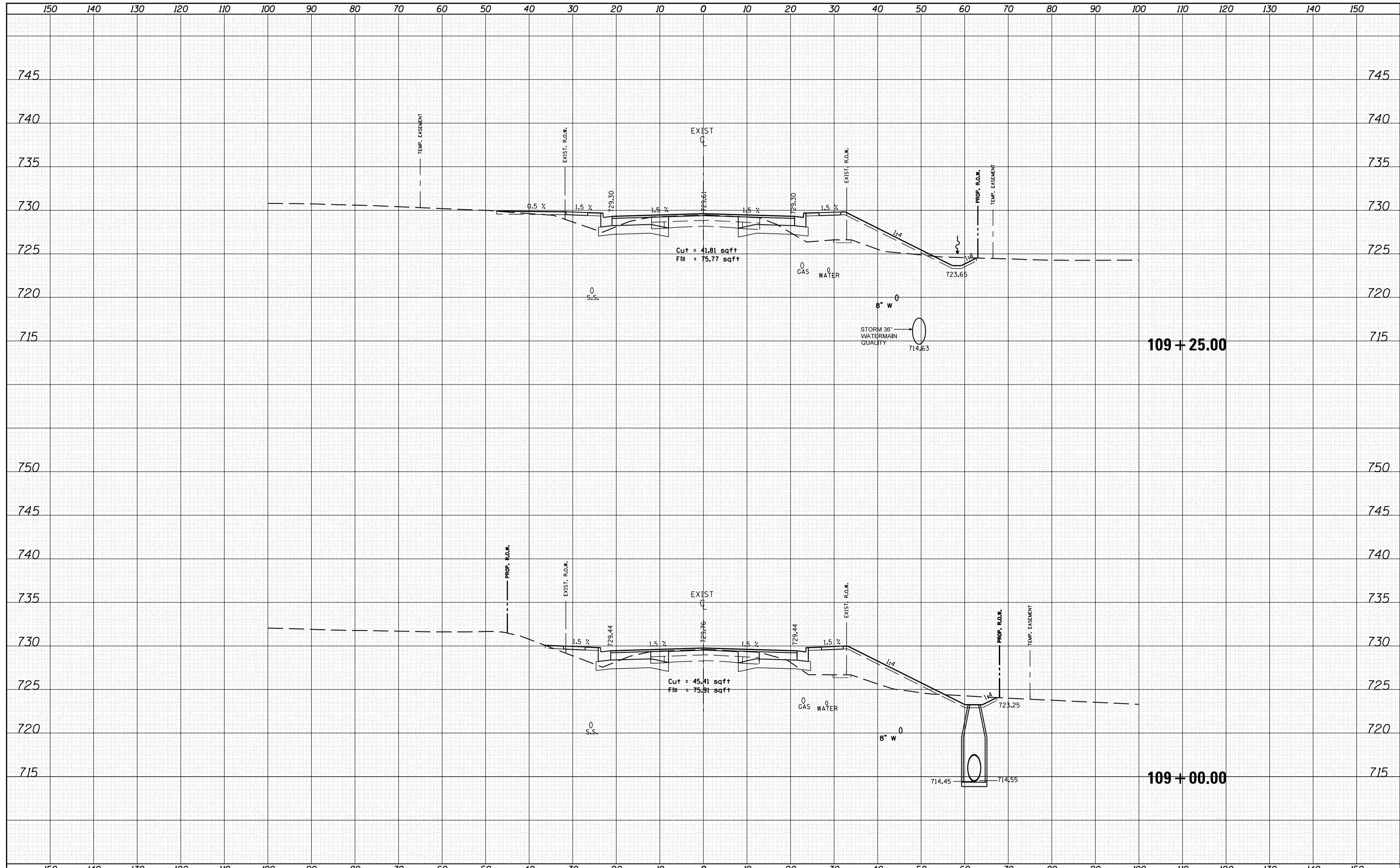
DATE	
BY	
ORIGINAL SURVEY	SURVEYED
NOTE BOOK	PLOTTED
NO.	TEMPLATE
	AREAS CHECKED



FILE NAME =	USER NAME = crespole	DESIGNED -	REVISED -	STATE OF ILLINOIS DEPARTMENT OF TRANSPORTATION	IL RTE 91 MAINLINE CROSS SECTIONS			F.A.S. RTE.	SECTION	COUNTY	TOTAL SHEETS	SHEET NO.
c:\pw\work\pwidot\crespole\108330150\108488792-xsheet2.dgn	DRAWN -	REVISED -	1380					7W-1,RS-3	Peoria	617	421	
Default	PLOT SCALE = 20.0000' / in.	CHECKED -	REVISED -					CONTRACT NO. 88792				
	PLOT DATE = 8/15/2013	DATE -	REVISED -					ILLINOIS FED. AID PROJECT				
				SCALE:	SHEET	OF	SHEETS	STA. 108+50.00	TO	STA. 108+75.00		

DATE	
BY	
FINAL SURVEY	SURVEYED
NOTE BOOK	PLOTTED
NO.	TEMPLATE
	AREAS CHECKED

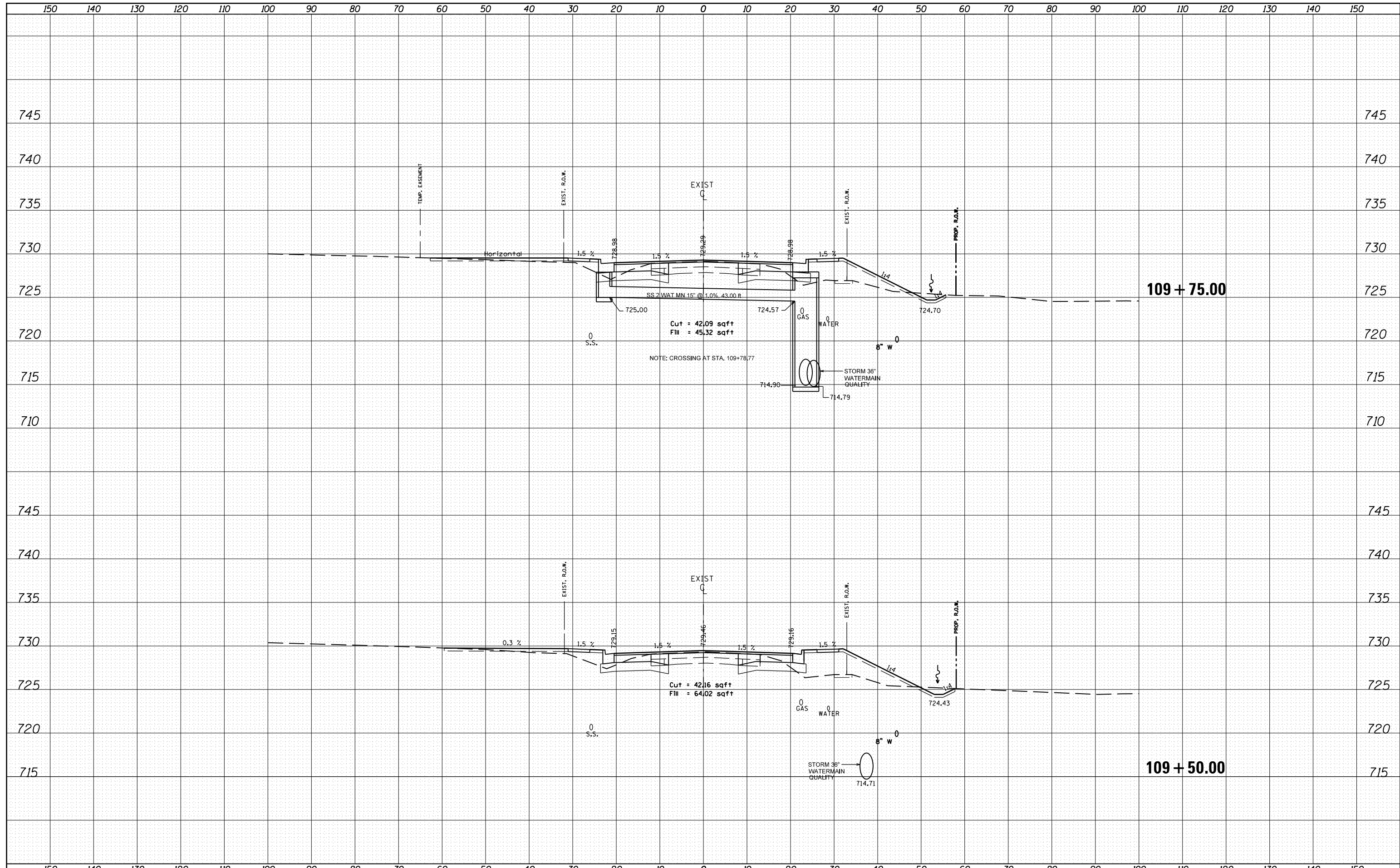
DATE	
BY	
ORIGINAL SURVEY	SURVEYED
NOTE BOOK	PLOTTED
NO.	TEMPLATE
	AREAS CHECKED



FILE NAME =	USER NAME = crespole	DESIGNED -	REVISED -	STATE OF ILLINOIS DEPARTMENT OF TRANSPORTATION	IL RTE 91 MAINLINE CROSS SECTIONS	F.A.S. RTE.	SECTION	COUNTY	TOTAL SHEETS	SHEET NO.
c:\pwork\pwork\crespole\10330150\10488792-xsheet2.dgn		DRAWN -	REVISED -			1380	7W-1,RS-3	Peoria	617	422
Default	PLOT SCALE = 20.0000' / in.	CHECKED -	REVISED -			CONTRACT NO. 88792				
	PLOT DATE = 8/15/2013	DATE -	REVISED -			ILLINOIS FED. AID PROJECT				

DATE	
BY	
FINAL SURVEY	
SURVEYED	
PLOTTED	
TEMPLATE	
NOTE BOOK	
AREAS CHECKED	
NO.	

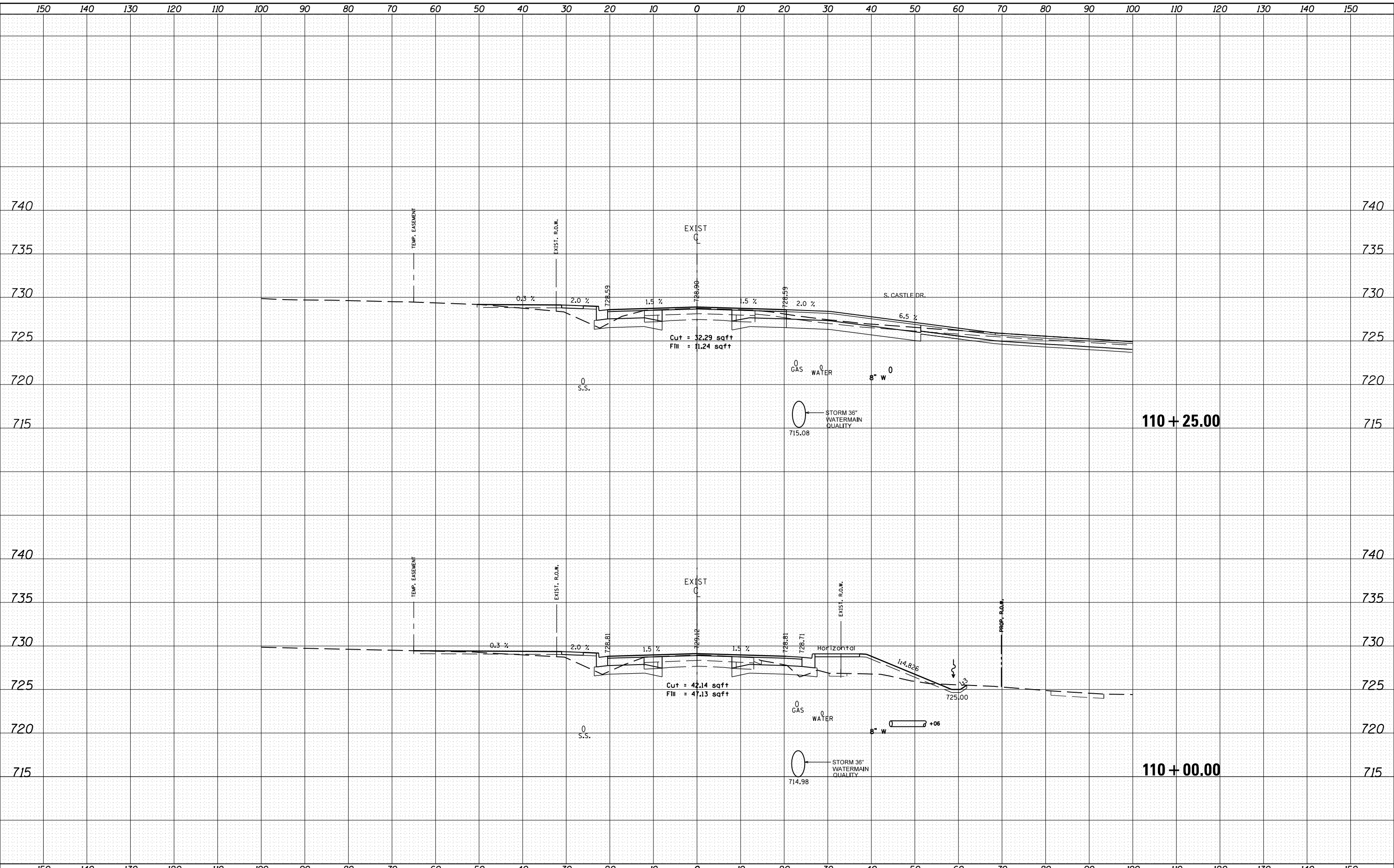
DATE	
BY	
ORIGINAL SURVEY	
SURVEYED	
PLOTTED	
TEMPLATE	
NOTE BOOK	
AREAS CHECKED	
NO.	



FILE NAME =	USER NAME = crespole	DESIGNED -	REVISED -	STATE OF ILLINOIS DEPARTMENT OF TRANSPORTATION	IL RTE 91 MAINLINE CROSS SECTIONS	F.A.S. RTE.	SECTION	COUNTY	TOTAL SHEETS	SHEET NO.
c:\pw_work\pwidot\crespole\d0330150\10488792-xsheet2.dgn	DRAWN -	REVISED -	1380			7W-1,RS-3	Peoria	617	423	
Default	PLLOT SCALE = 20.0000' / in.	CHECKED -	REVISED -			CONTRACT NO. 88792				
	PLLOT DATE = 8/15/2013	DATE -	REVISED -			ILLINOIS FED. AID PROJECT				
SCALE:						SHEET	OF	SHEETS	STA. 109+50.00	TO STA. 109+50.00

BY	DATE

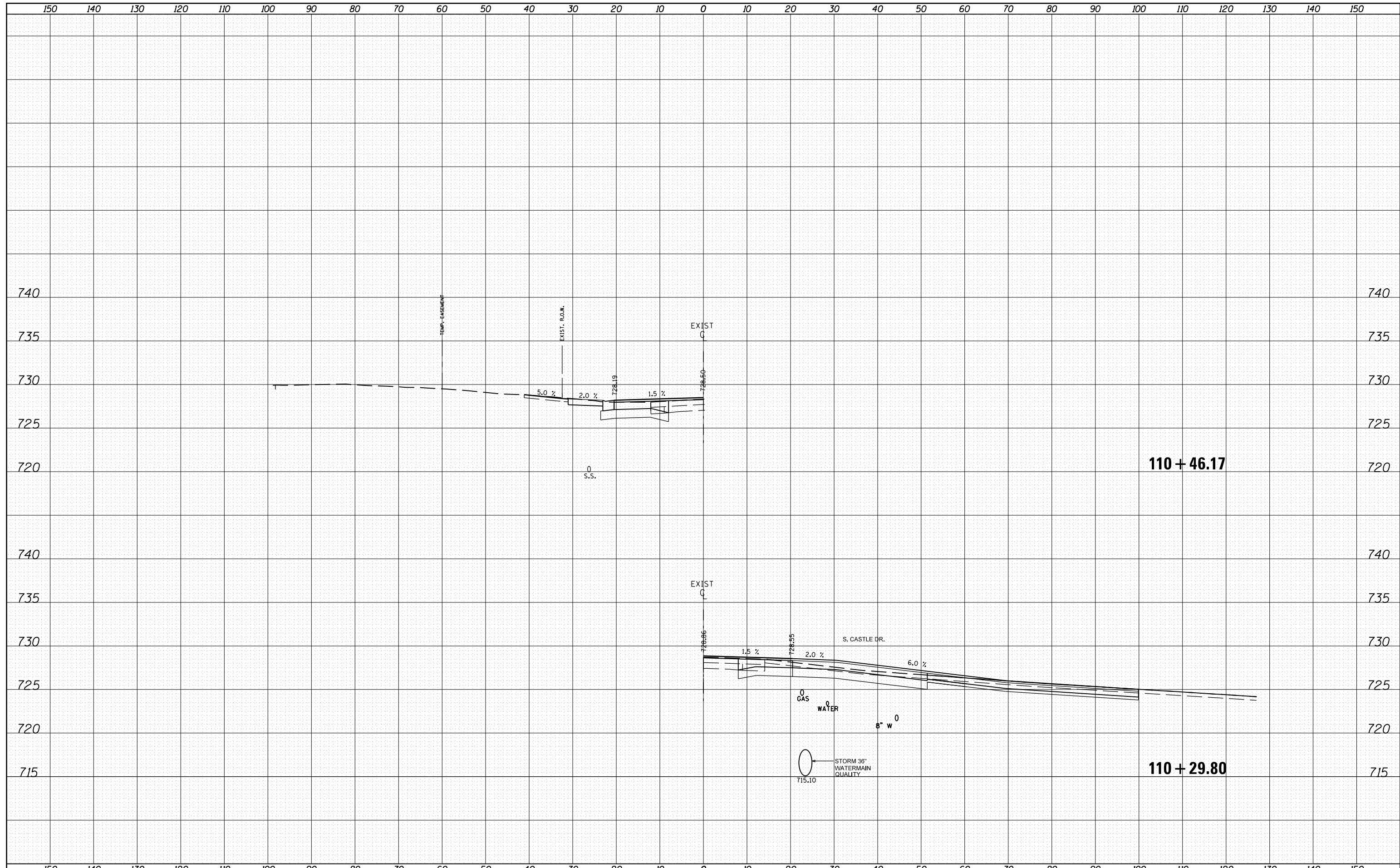
ORIGINAL SURVEY	SURVEYED
NOTE BOOK	PLOTTED



FILE NAME =	USER NAME = crespole	DESIGNED -	REVISED -	STATE OF ILLINOIS DEPARTMENT OF TRANSPORTATION	IL RTE 91 MAINLINE CROSS SECTIONS	F.A.S. RTE.	SECTION	COUNTY	TOTAL SHEETS	SHEET NO.
c:\pwwork\pwwork\crespole\d0330150\d488792-xsheet2.dgn	DRAWN -	REVISED -	1380			7W-1,RS-3	Peoria	617	424	
PLOT SCALE = 20.0000' / in.	CHECKED -	REVISED -	CONTRACT NO. 88792							
Default	DATE -	REVISED -	ILLINOIS FED. AID PROJECT							
PLOT DATE = 8/15/2013	DATE -	REVISED -	SCALE:			SHEET OF SHEETS	STA. 109+75.00 TO STA. 110+25.00			

DATE	
BY	
FINAL SURVEY	SURVEYED
NOTE BOOK	PLOTTED
NO.	AREAS CHECKED
	AREAS CHECKED

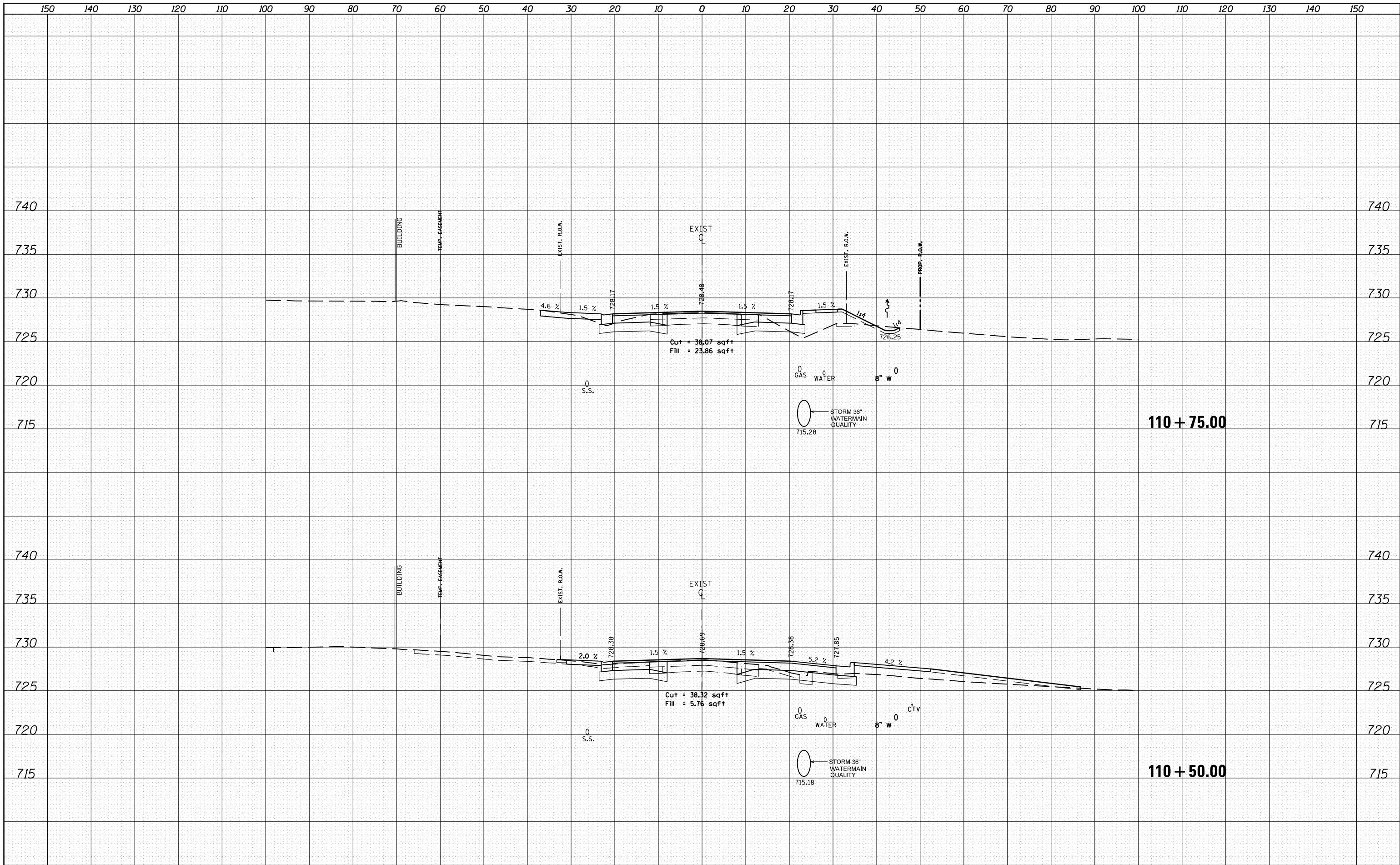
DATE	
BY	
ORIGINAL SURVEY	SURVEYED
NOTE BOOK	PLOTTED
NO.	AREAS CHECKED
	AREAS CHECKED



FILE NAME =	USER NAME = crespole	DESIGNED -	REVISED -	STATE OF ILLINOIS DEPARTMENT OF TRANSPORTATION	IL RTE 91 MAINLINE CROSS SECTIONS	F.A.S. RTE.	SECTION	COUNTY	TOTAL SHEETS	SHEET NO.
c:\pw\work\pwidot\crespole\10330150\10488792-xsheet2.dgn		DRAWN -	REVISED -			1380	7W-1,RS-3	Peoria	617	425
Default	PLOT SCALE = 20.0000' / in.	CHECKED -	REVISED -			CONTRACT NO. 88792				
	PLOT DATE = 8/15/2013	DATE -	REVISED -			ILLINOIS FED. AID PROJECT				

BY	DATE

BY	DATE



FILE NAME =	USER NAME = crespole	DESIGNED -	REVISED -
c:\pwork\pwork\crespole\10330150\10488792-xsheet2.dgn		DRAWN -	REVISED -
		CHECKED -	REVISED -
		DATE -	REVISED -

**STATE OF ILLINOIS
DEPARTMENT OF TRANSPORTATION**

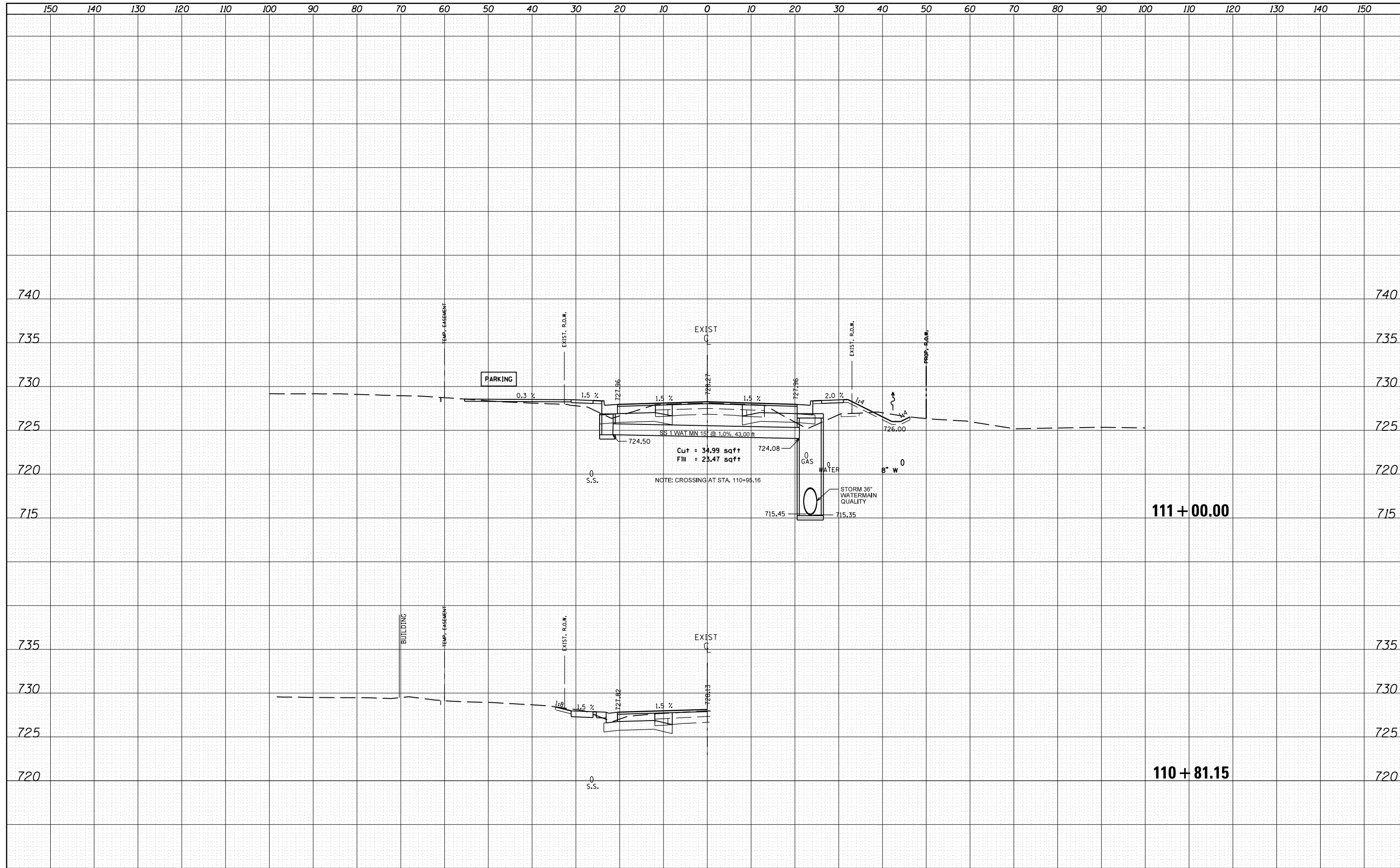
**IL RTE 91 MAINLINE
CROSS SECTIONS**

SCALE: SHEET OF SHEETS STA. 110+50.00 TO STA. 110+75.00

F.A.S. RTE.	SECTION	COUNTY	TOTAL SHEETS	SHEET NO.
1380	7W-1,RS-3	Peoria	617	426
CONTRACT NO. 88792				
ILLINOIS FED. AID PROJECT				

DATE	
BY	
FINAL SURVEY	SURVEYED
NOTE BOOK	PLOTTED
NO.	TEMPLATE
	AREAS CHECKED
	AREAS CHECKED

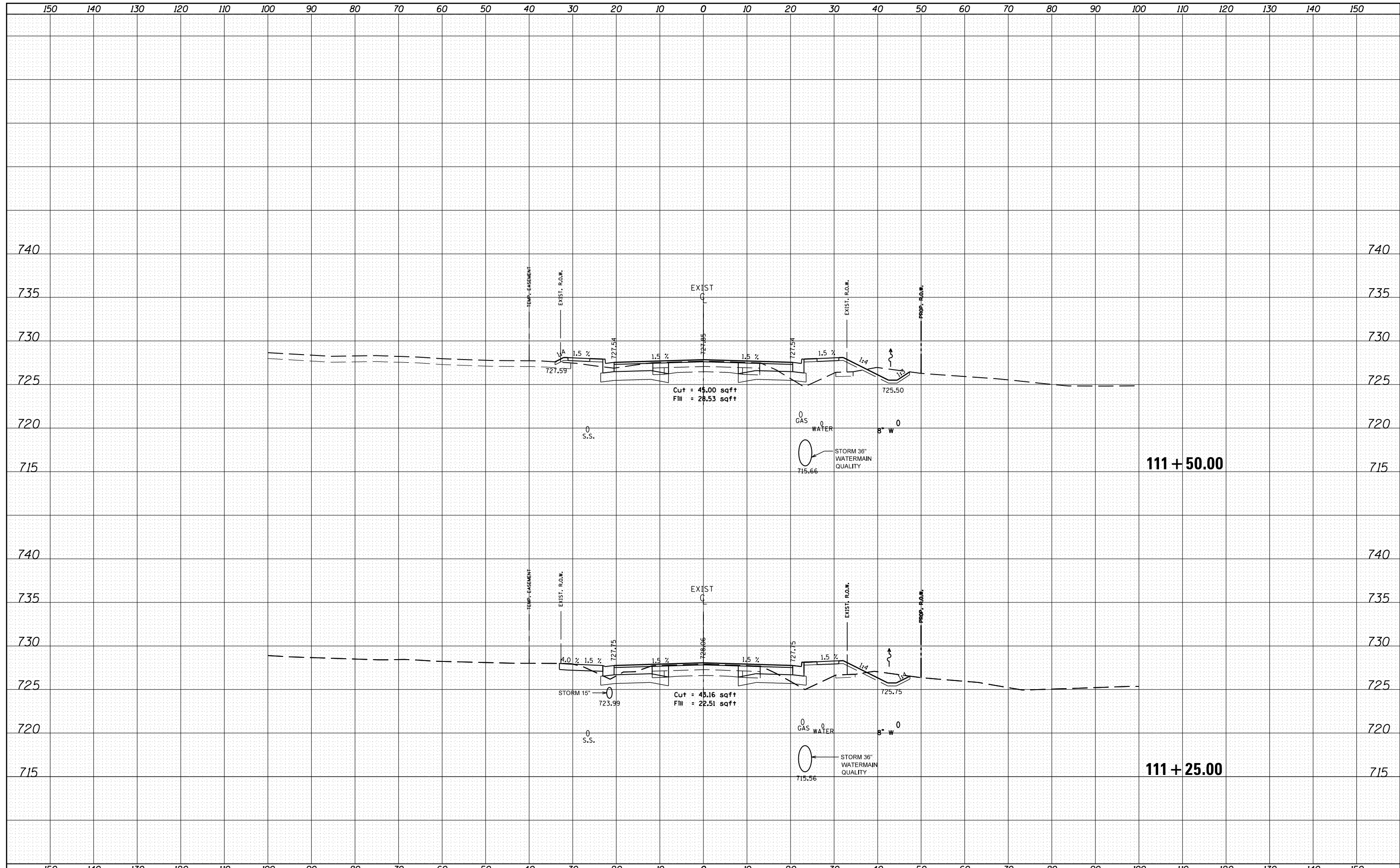
DATE	
BY	
ORIGINAL SURVEY	SURVEYED
NOTE BOOK	PLOTTED
NO.	TEMPLATE
	AREAS CHECKED
	AREAS CHECKED



FILE NAME =	USER NAME = crespole	DESIGNED -	REVISED -	STATE OF ILLINOIS DEPARTMENT OF TRANSPORTATION	IL RTE 91 MAINLINE CROSS SECTIONS	F.A.S. RTE.	SECTION	COUNTY	TOTAL SHEETS	SHEET NO.
c:\pwork\pwork\crespole\10330150\10488792-xsheet2.dgn	DRAWN -	REVISED -	1380			7W-1,RS-3	Peoria	617	427	
Default	PLOT SCALE = 20.0000' / in.	CHECKED -	REVISED -			CONTRACT NO. 88792				
	PLOT DATE = 8/15/2013	DATE -	REVISED -			ILLINOIS FED. AID PROJECT				
					SCALE:	SHEET	OF	SHEETS	STA. 110+81.15	TO STA. 111+00.00

DATE	
BY	
FINAL SURVEY	SURVEYED
NOTE BOOK	PLOTTED
NO.	AREAS CHECKED

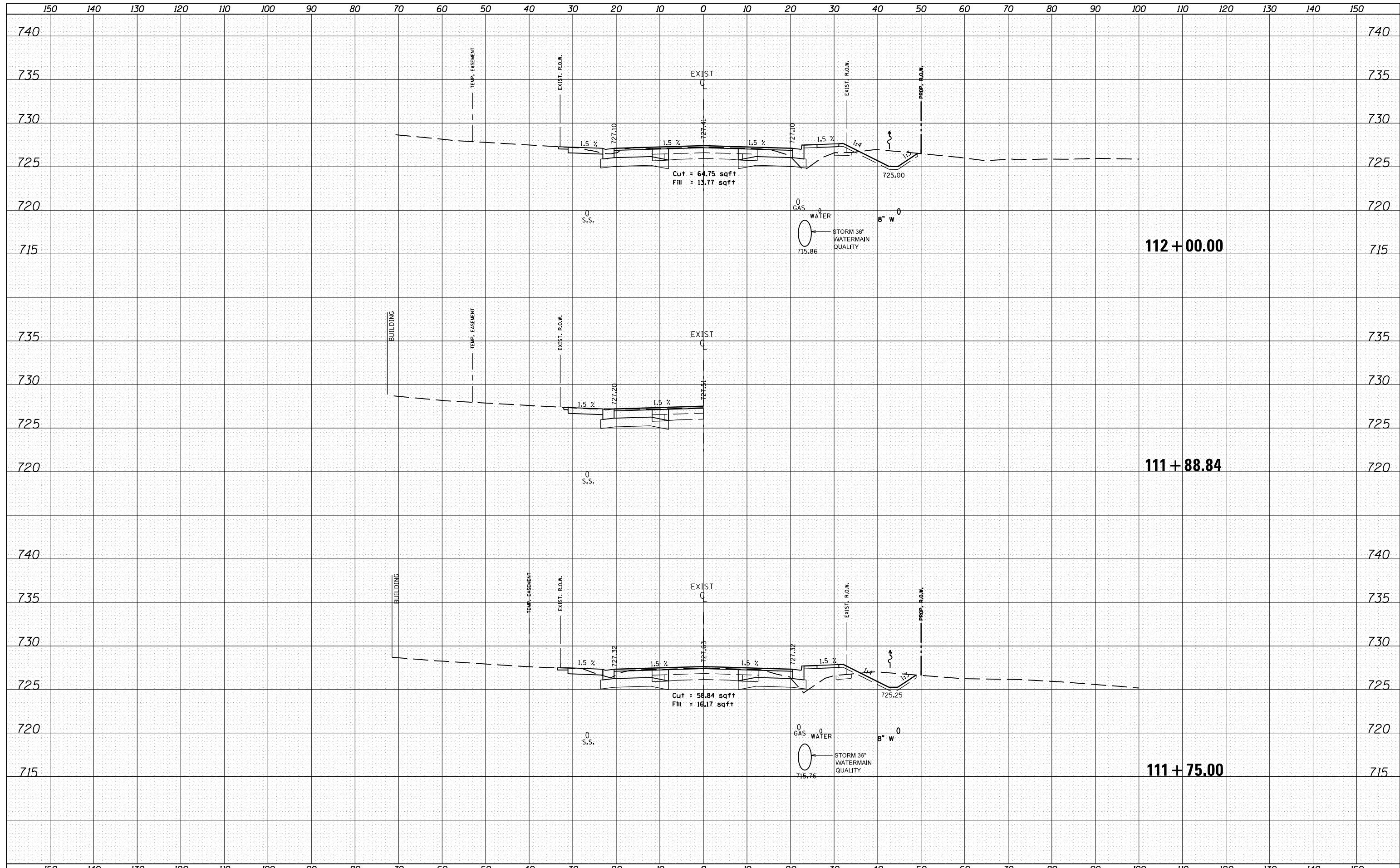
DATE	
BY	
ORIGINAL SURVEY	SURVEYED
NOTE BOOK	PLOTTED
NO.	AREAS CHECKED



FILE NAME =	USER NAME = crespole	DESIGNED -	REVISED -	STATE OF ILLINOIS DEPARTMENT OF TRANSPORTATION	IL RTE 91 MAINLINE CROSS SECTIONS	F.A.S. RTE.	SECTION	COUNTY	TOTAL SHEETS	SHEET NO.	
Default	es:\pw_work\pwidot\crespole\10330150\10488792-x-sheet2.dgn	DRAWN -	REVISED -			1380	7W-1,RS-3	Peoria	617	428	
	PLOT SCALE = 20.0000' / in.	CHECKED -	REVISED -			CONTRACT NO. 88792		ILLINOIS FED. AID PROJECT			
	PLOT DATE = 8/15/2013	DATE -	REVISED -			SCALE:	SHEET OF SHEETS	STA. 111+25.00 TO STA. 111+50.00			

DATE	
BY	
FINAL SURVEY	SURVEYED
NOTE BOOK	PLOTTED
NO.	TEMPLATE
	AREAS CHECKED
	AREAS CHECKED

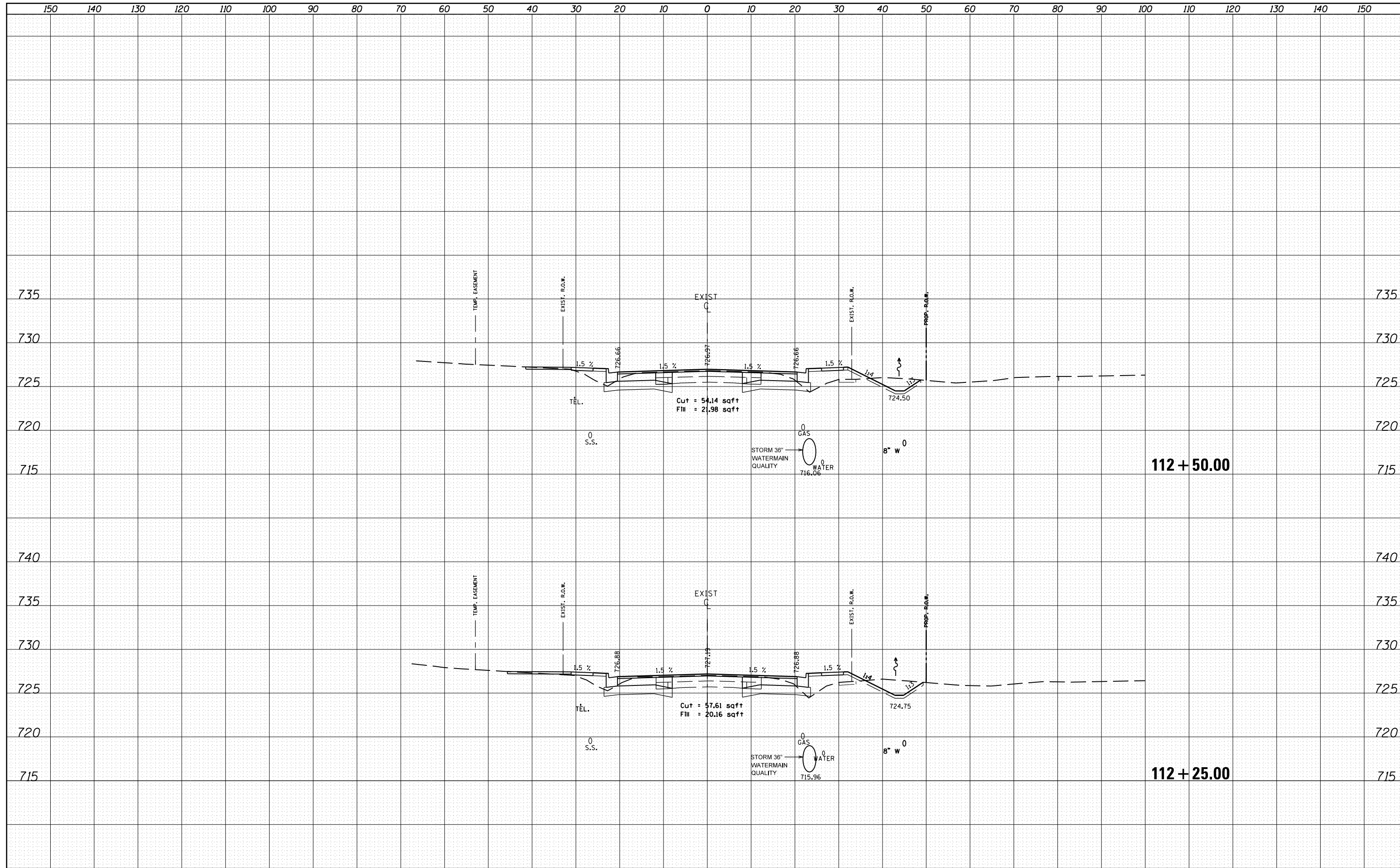
DATE	
BY	
ORIGINAL SURVEY	SURVEYED
NOTE BOOK	PLOTTED
NO.	TEMPLATE
	AREAS CHECKED
	AREAS CHECKED



FILE NAME =	USER NAME = crespole	DESIGNED -	REVISED -	STATE OF ILLINOIS DEPARTMENT OF TRANSPORTATION	IL RTE 91 MAINLINE CROSS SECTIONS	F.A.S. RTE.	SECTION	COUNTY	TOTAL SHEETS	SHEET NO.
es:\pw_work\pwidot\crespole\10330150\10488792-x\sheet2.dgn	DRAWN -	REVISED -	1380			7W-1,RS-3	Peoria	617	429	
Default	PLOT SCALE = 20.0000' / in.	CHECKED -	REVISED -			CONTRACT NO. 88792				
	PLOT DATE = 8/15/2013	DATE -	REVISED -			ILLINOIS FED. AID PROJECT				

DATE	
BY	
FINAL SURVEY	
PLOTTED	
TEMPLATE	
NOTE BOOK	
AREAS CHECKED	
NO.	

DATE	
BY	
ORIGINAL SURVEY	
PLOTTED	
TEMPLATE	
NOTE BOOK	
AREAS CHECKED	
NO.	



FILE NAME =
 c:\pwork\pwork\crespole\10330150\10488792-xsheet2.dgn
 Default

USER NAME = crespole	DESIGNED -	REVISED -
	DRAWN -	REVISED -
PLOT SCALE = 20.0000' / in.	CHECKED -	REVISED -
PLOT DATE = 8/15/2013	DATE -	REVISED -

**STATE OF ILLINOIS
 DEPARTMENT OF TRANSPORTATION**

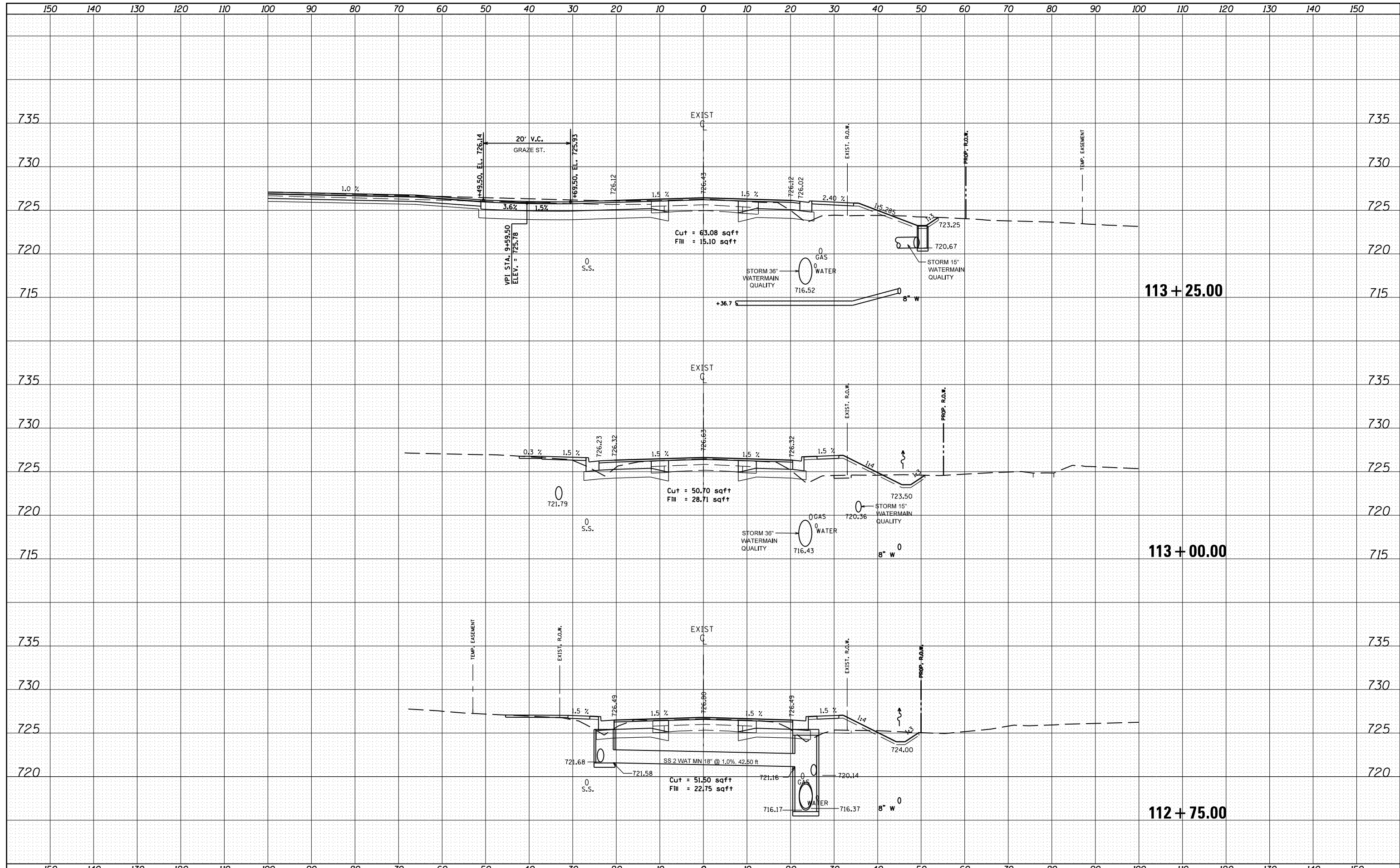
**IL RTE 91 MAINLINE
 CROSS SECTIONS**

SCALE: SHEET OF SHEETS STA. 112+25.00 TO STA. 112+50.00

F.A.S. RTE.	SECTION	COUNTY	TOTAL SHEETS	SHEET NO.
1380	7W-1,RS-3	Peoria	617	430
			CONTRACT NO. 88792	
ILLINOIS FED. AID PROJECT				

DATE	
BY	
FINAL SURVEY	
SURVEYED	
PLOTTED	
TEMPLATE	
NOTE BOOK	
AREAS CHECKED	
NO.	

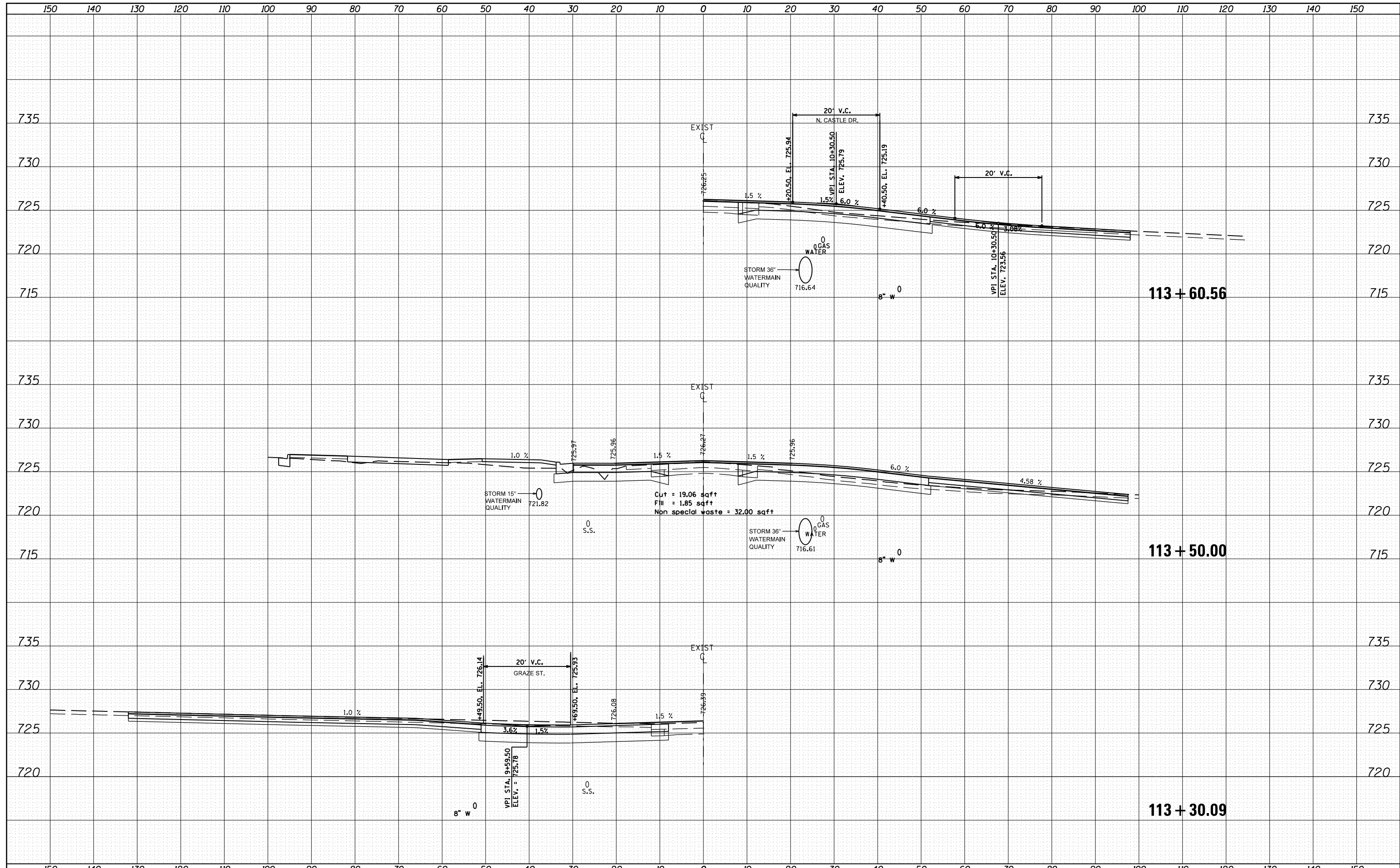
DATE	
BY	
ORIGINAL SURVEY	
SURVEYED	
PLOTTED	
TEMPLATE	
NOTE BOOK	
AREAS CHECKED	
NO.	



FILE NAME =	USER NAME = crespole	DESIGNED -	REVISED -	STATE OF ILLINOIS DEPARTMENT OF TRANSPORTATION	IL RTE 91 MAINLINE CROSS SECTIONS	F.A.S. RTE.	SECTION	COUNTY	TOTAL SHEETS	SHEET NO.	
Default	Plot Scale = 20.0000' / in.	DRAWN -	REVISED -			1380	7W-1,RS-3	Peoria	617	431	
	Plot Date = 8/15/2013	CHECKED -	REVISED -			CONTRACT NO. 88792		ILLINOIS FED. AID PROJECT			
		DATE -	REVISED -			SCALE:	SHEET OF SHEETS	STA. 112+75.00 TO STA. 113+25.00			

DATE	
BY	
SURVEYED	
PLOTTED	
TEMPLATE	
AREAS	
CHECKED	
FINAL SURVEY	
NOTE BOOK	
NO.	

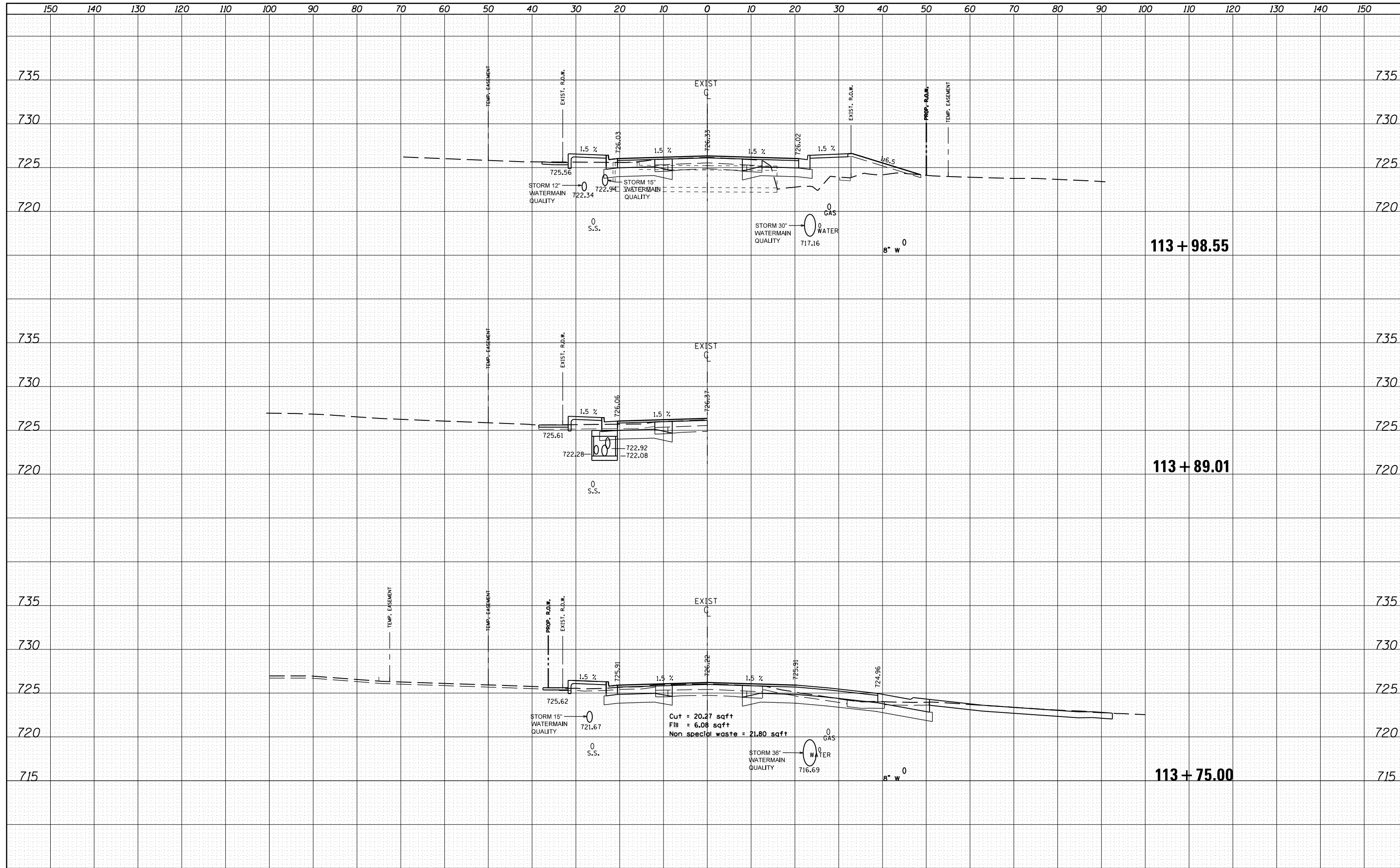
DATE	
BY	
SURVEYED	
PLOTTED	
TEMPLATE	
AREAS	
CHECKED	
ORIGINAL SURVEY	
NOTE BOOK	
NO.	



FILE NAME =	USER NAME = crespole	DESIGNED -	REVISED -	STATE OF ILLINOIS DEPARTMENT OF TRANSPORTATION	IL RTE 91 MAINLINE CROSS SECTIONS	F.A.S. RTE.	SECTION	COUNTY	TOTAL SHEETS	SHEET NO.
c:\pwwork\pwwork\crespole\10330150\10488792-xsheet2.dgn	DRAWN -	REVISED -	1380			7W-1,RS-3	Peoria	617	432	
Default	PLOT SCALE = 20.0000' / in.	CHECKED -	REVISED -			CONTRACT NO. 88792				
	PLOT DATE = 8/15/2013	DATE -	REVISED -			ILLINOIS FED. AID PROJECT				
SCALE: SHEET OF SHEETS STA. 113+30.09 TO STA. 113+60.56										

DATE	
BY	
FINAL SURVEY	SURVEYED
NOTE BOOK	PLOTTED
NO.	TEMPLATE
	AREAS
	CHECKED

DATE	
BY	
ORIGINAL SURVEY	SURVEYED
NOTE BOOK	PLOTTED
NO.	TEMPLATE
	AREAS
	CHECKED



FILE NAME =	USER NAME = crespole	DESIGNED -	REVISED -
c:\pwork\pwork\crespole\10330150\10488792-xsheet2.dgn		DRAWN -	REVISED -
Default	PLOT SCALE = 20.0000' / in.	CHECKED -	REVISED -
	PLOT DATE = 8/15/2013	DATE -	REVISED -

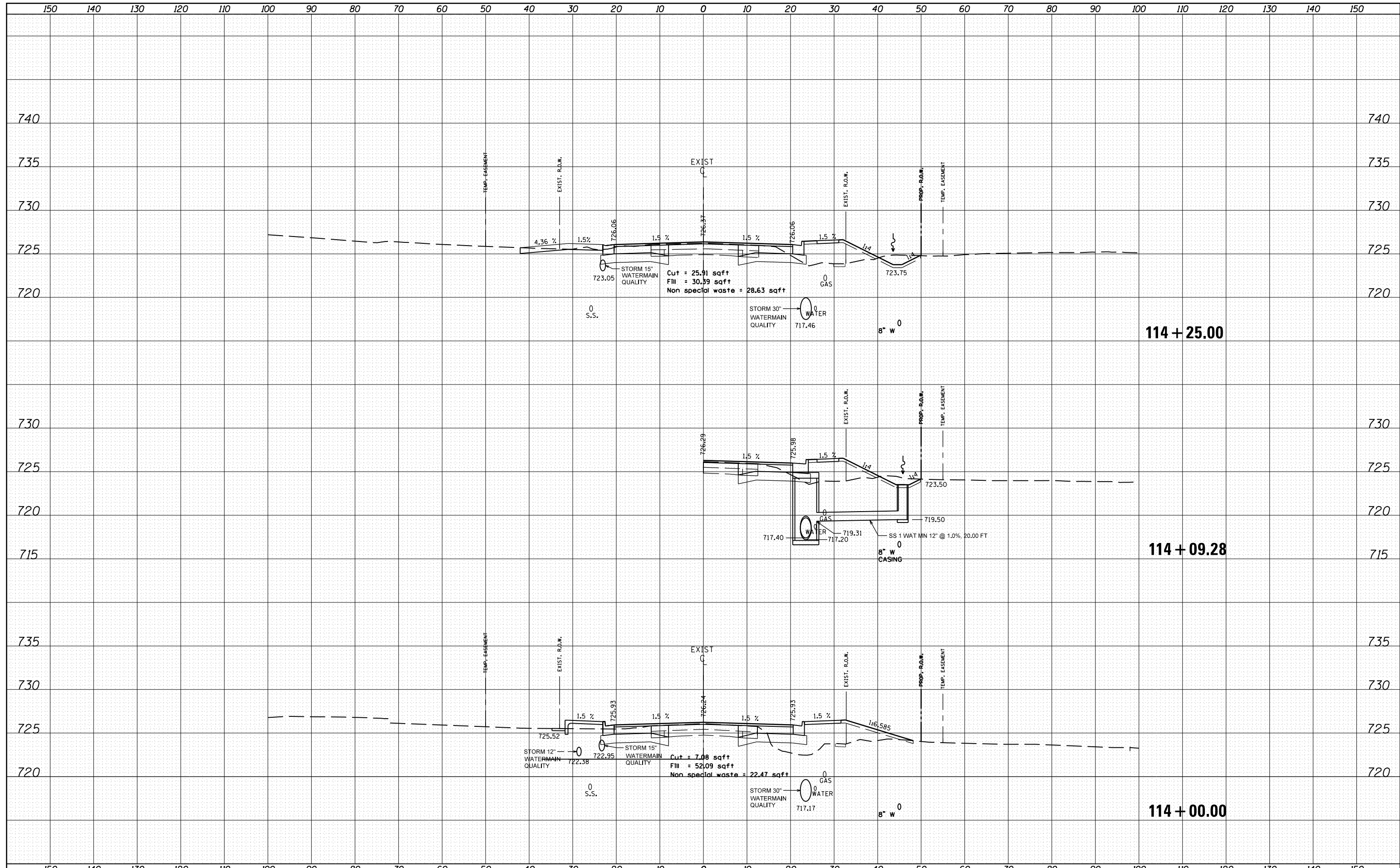
**STATE OF ILLINOIS
DEPARTMENT OF TRANSPORTATION**

IL RTE 91 MAINLINE CROSS SECTIONS			
SCALE:	SHEET	OF	SHEETS
			STA. 113+75.00 TO STA. 113+98.55

F.A.S. RTE.	SECTION	COUNTY	TOTAL SHEETS	SHEET NO.
1380	7W-1,RS-3	Peoria	617	433
			CONTRACT NO. 88792	
ILLINOIS FED. AID PROJECT				

DATE	
BY	
SURVEYED	
PLOTTED	
TEMPLATE	
AREAS	
CHECKED	
NO.	

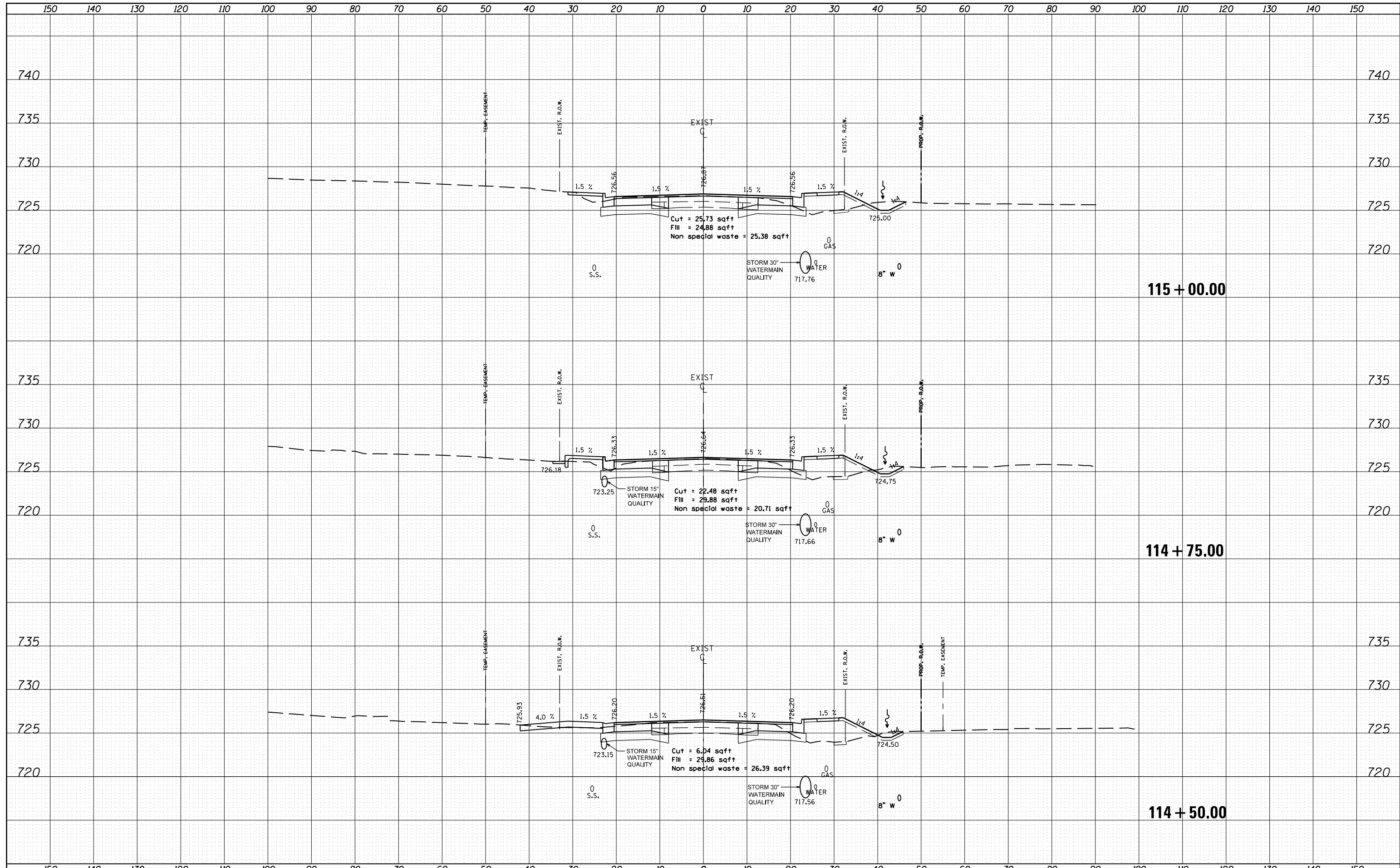
DATE	
BY	
SURVEYED	
PLOTTED	
TEMPLATE	
AREAS	
CHECKED	
NO.	



FILE NAME =	USER NAME = crespole	DESIGNED -	REVISED -	STATE OF ILLINOIS DEPARTMENT OF TRANSPORTATION	IL RTE 91 MAINLINE CROSS SECTIONS	F.A.S. RTE.	SECTION	COUNTY	TOTAL SHEETS	SHEET NO.	
Default	Plot Scale = 20.0000' / in.	DRAWN -	REVISED -			1380	7W-1,RS-3	Peoria	617	434	
	Plot Date = 8/15/2013	CHECKED -	REVISED -			CONTRACT NO. 88792					
		DATE -	REVISED -			SCALE:	SHEET	OF	SHEETS	STA. 114+00.00	TO STA. 114+25.00

DATE	
BY	
SURVEYED	
PLOTTED	
TEMPLATE	
AREAS	
CHECKED	
FINAL	
SURVEY	
NOTE BOOK	
NO.	

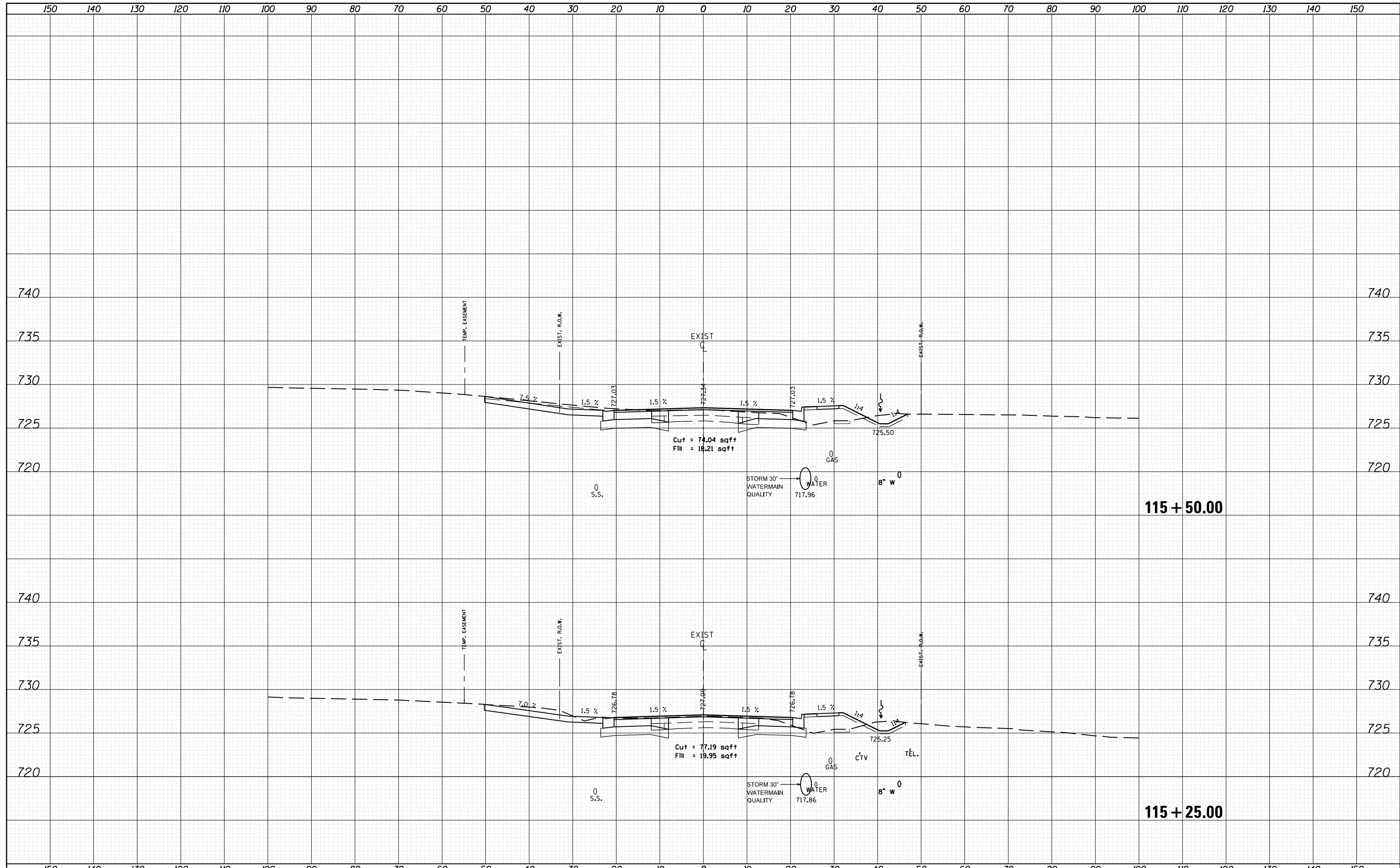
DATE	
BY	
SURVEYED	
PLOTTED	
TEMPLATE	
AREAS	
CHECKED	
ORIGINAL	
SURVEY	
NOTE BOOK	
NO.	



FILE NAME =	USER NAME = crespole	DESIGNED -	REVISED -	STATE OF ILLINOIS DEPARTMENT OF TRANSPORTATION	IL RTE 91 MAINLINE CROSS SECTIONS	F.A.S. RTE.	SECTION	COUNTY	TOTAL SHEETS	SHEET NO.
c:\pwork\pwork\crespole\10330150\10488792-x\sheet2.dgn	DRAWN -	REVISED -	1380			7W-1,RS-3	Peoria	617	435	
PLOT SCALE = 20.0000' / in.	CHECKED -	REVISED -	CONTRACT NO. 88792							
Default	DATE -	REVISED -	SCALE:			SHEET	OF	SHEETS	STA. 114+50.00	TO

DATE	
BY	
SURVEYED	
PLOTTED	
TEMPLATE	
AREAS	
CHECKED	
NO.	

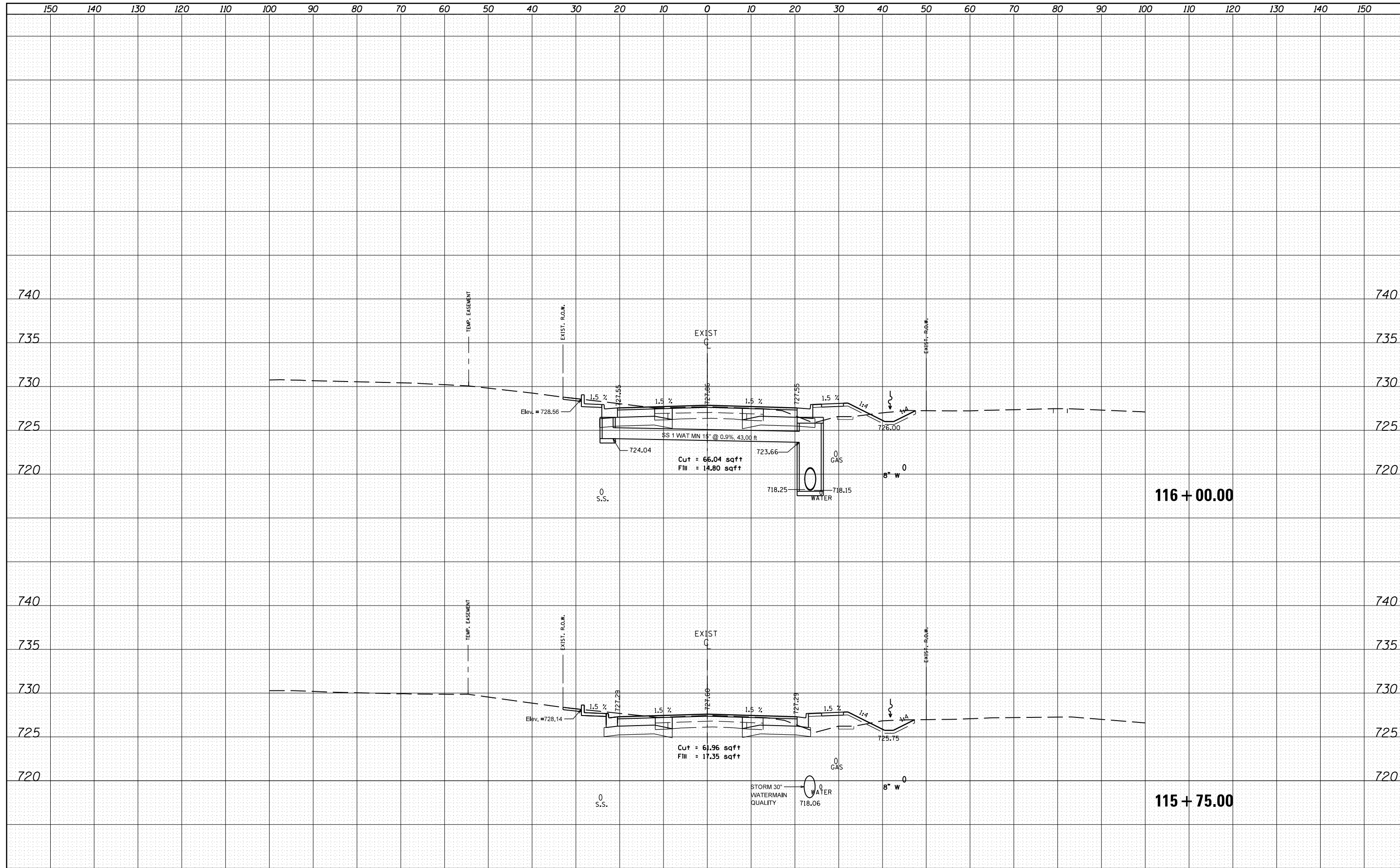
DATE	
BY	
SURVEYED	
PLOTTED	
TEMPLATE	
AREAS	
CHECKED	
NO.	



FILE NAME =	USER NAME = crespole	DESIGNED -	REVISED -	STATE OF ILLINOIS DEPARTMENT OF TRANSPORTATION	IL RTE 91 MAINLINE CROSS SECTIONS	F.A.S. RTE.	SECTION	COUNTY	TOTAL SHEETS	SHEET NO.	
Default	es:\pw_work\pwidot\crespole\10330150\10488792-xsheet2.dgn	DRAWN -	REVISED -			1380	7W-1,RS-3	Peoria	617	436	
	PLOT SCALE = 20.0000' / in.	CHECKED -	REVISED -			CONTRACT NO. 88792					
	PLOT DATE = 8/15/2013	DATE -	REVISED -			ILLINOIS FED. AID PROJECT					

DATE	
BY	
SURVEYED	
PLOTTED	
TEMPLATE	
NOTE BOOK	
AREAS CHECKED	
NO.	

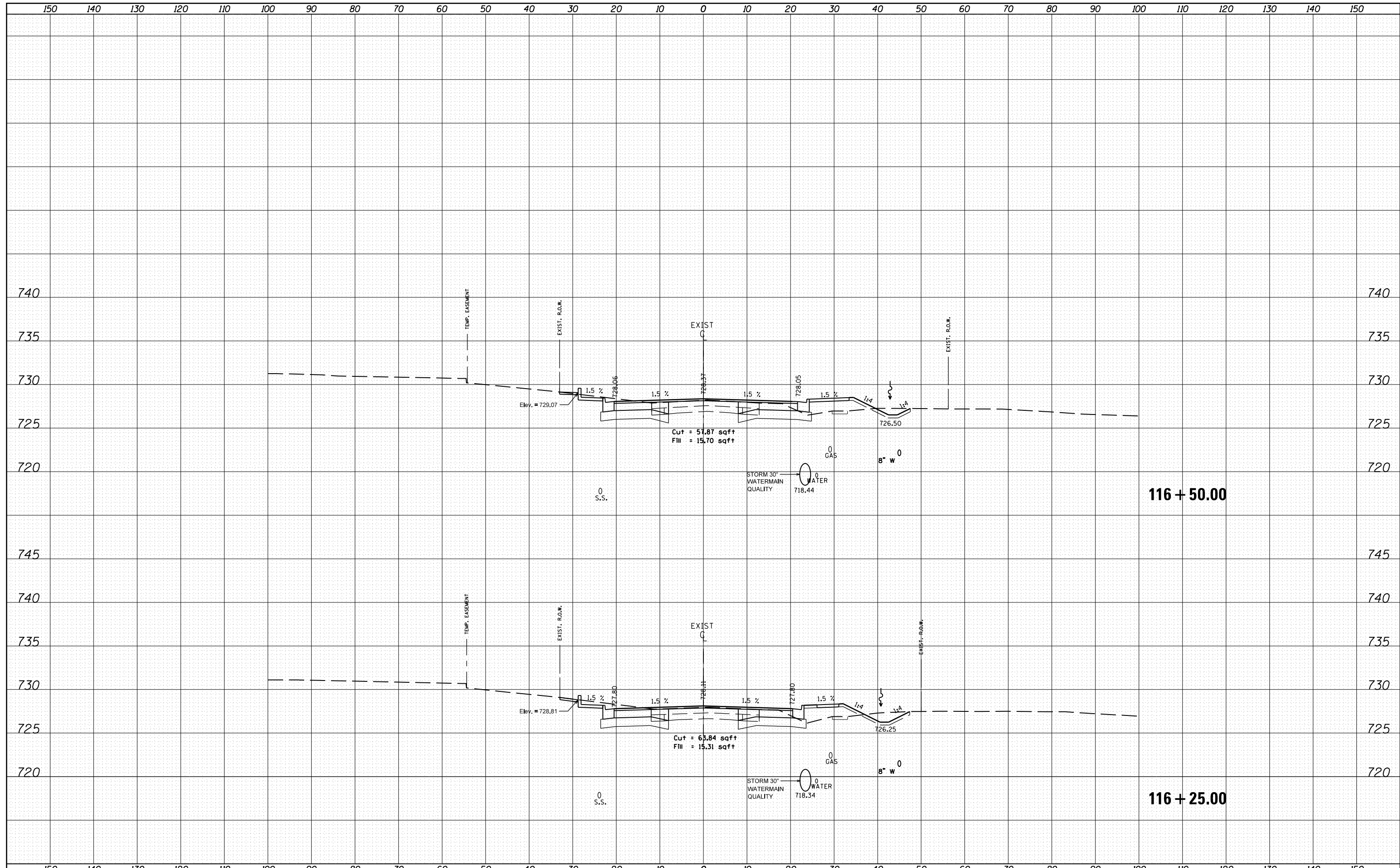
DATE	
BY	
SURVEYED	
PLOTTED	
TEMPLATE	
NOTE BOOK	
AREAS CHECKED	
NO.	



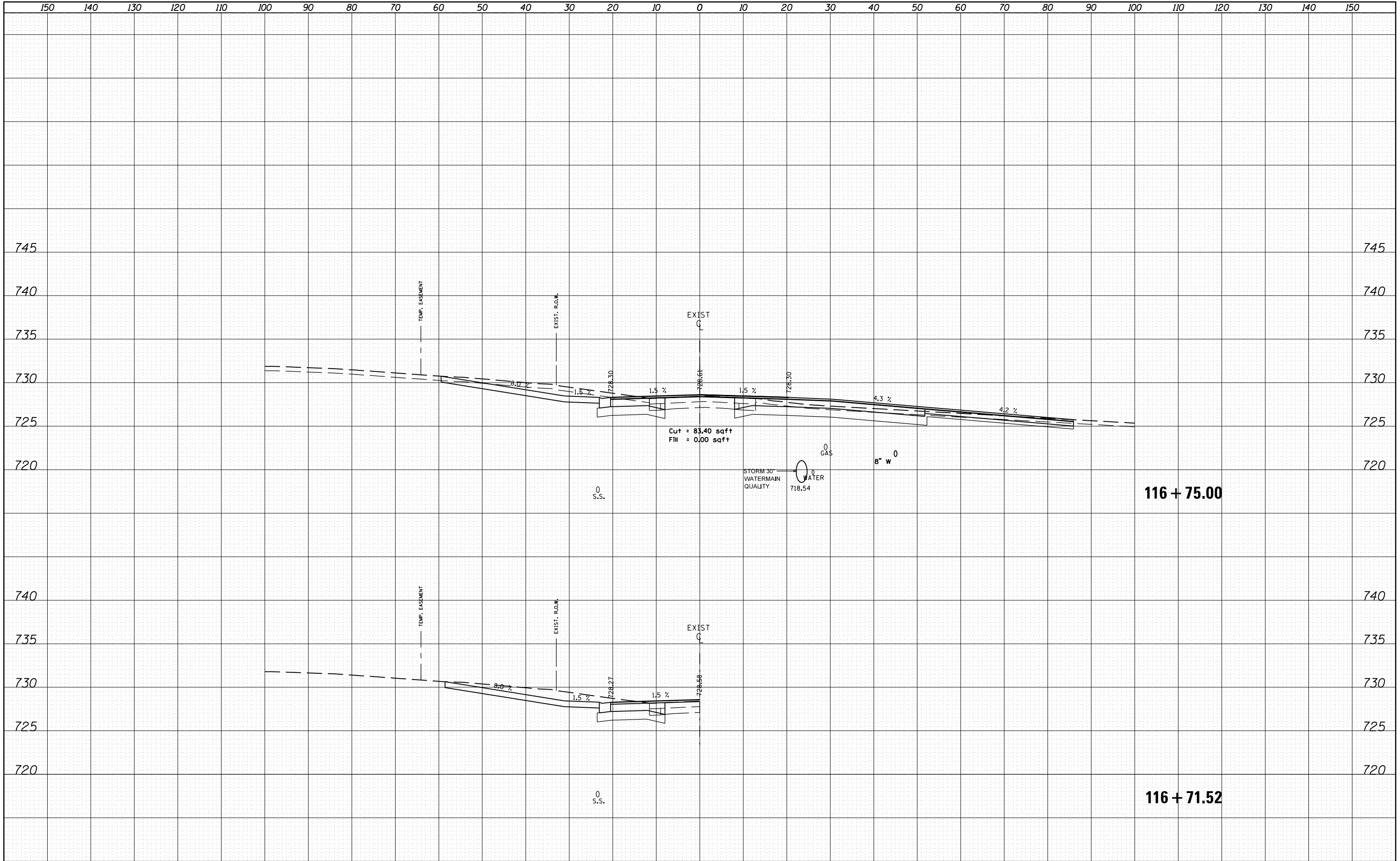
FILE NAME =	USER NAME = crespole	DESIGNED -	REVISED -	STATE OF ILLINOIS DEPARTMENT OF TRANSPORTATION	IL RTE 91 MAINLINE CROSS SECTIONS	F.A.S. RTE.	SECTION	COUNTY	TOTAL SHEETS	SHEET NO.	
Default	es:\pwork\pwork\crespole\10330150\10488792-xsheet2.dgn	DRAWN -	REVISED -			1380	7W-1,RS-3	Peoria	617	437	
	PLOT SCALE = 20.0000' / in.	CHECKED -	REVISED -			CONTRACT NO. 88792					
	PLOT DATE = 8/15/2013	DATE -	REVISED -			ILLINOIS FED. AID PROJECT					
				SCALE:	SHEET OF SHEETS	STA. 115+75.00 TO STA. 116+00.00					

DATE	
BY	
FINAL SURVEY	
PLOTTED	
TEMPLATE	
NOTE BOOK	
AREAS CHECKED	
NO.	

DATE	
BY	
ORIGINAL SURVEY	
PLOTTED	
TEMPLATE	
NOTE BOOK	
AREAS CHECKED	
NO.	



FILE NAME =	USER NAME = crespole	DESIGNED -	REVISED -	STATE OF ILLINOIS DEPARTMENT OF TRANSPORTATION	IL RTE 91 MAINLINE CROSS SECTIONS	F.A.S. RTE.	SECTION	COUNTY	TOTAL SHEETS	SHEET NO.	
Default	es:\pw\work\pwidot\crespole\10330150\10488792-x\sheet2.dgn	DRAWN -	REVISED -			1380	7W-1,RS-3	Peoria	617	438	
	PLOT SCALE = 20.0000' / in.	CHECKED -	REVISED -			CONTRACT NO. 88792					
	PLOT DATE = 8/15/2013	DATE -	REVISED -			ILLINOIS FED. AID PROJECT					
				SCALE:		SHEET OF SHEETS		STA. 116+25.00 TO STA. 116+50.00			



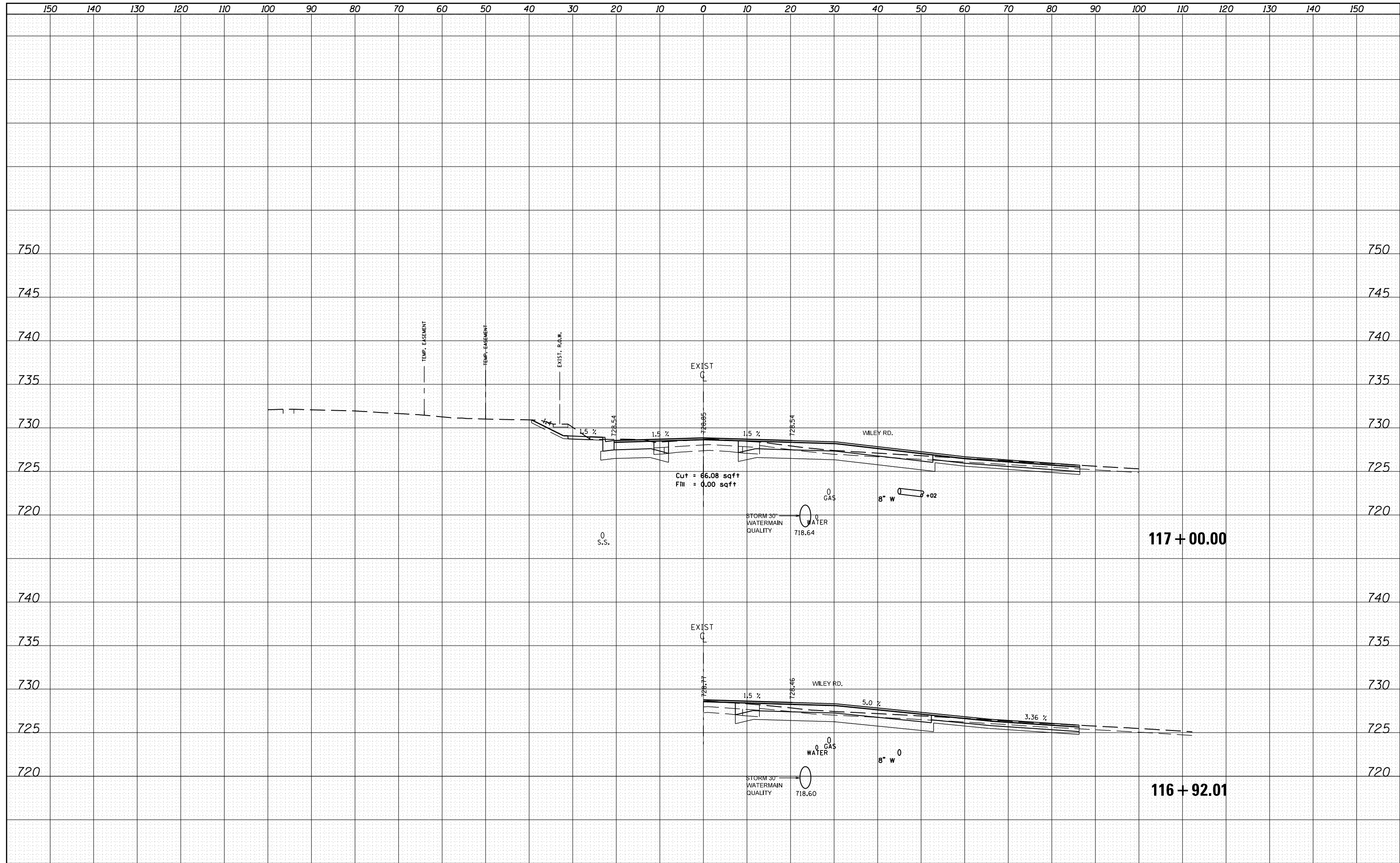
DATE	
BY	
FINISHED SURVEY	
PLOTTED	
TEMPLATE	
NOTE BOOK	
AREAS CHECKED	

DATE	
BY	
ORIGINAL SURVEY	
PLOTTED	
TEMPLATE	
NOTE BOOK	
AREAS CHECKED	

FILE NAME =	USER NAME = crespole	DESIGNED -	REVISED -	<p style="text-align: center;">STATE OF ILLINOIS DEPARTMENT OF TRANSPORTATION</p> <p style="text-align: center;">IL RTE 91 MAINLINE CROSS SECTIONS</p> <p>SCALE: SHEET OF SHEETS STA. 116+71.52 TO STA. 116+75.00</p>	F.A.S. RTE.	SECTION	COUNTY	TOTAL SHEETS	SHEET NO.
c:\pw_work\pwidot\crespole\10330150\10488792-xsheet2.dgn	PLOT SCALE = 20.0000' / in.	DRAWN -	REVISED -		1380	7W-1,RS-3	Peoria	617	439
Default	PLOT DATE = 8/15/2013	CHECKED -	REVISED -		CONTRACT NO. 88792				
		DATE -	REVISED -		ILLINOIS FED. AID PROJECT				

DATE	
BY	
SURVEYED	
PLOTTED	
TEMPLATE	
AREAS	
CHECKED	
FINAL SURVEY	
NOTE BOOK	
NO.	

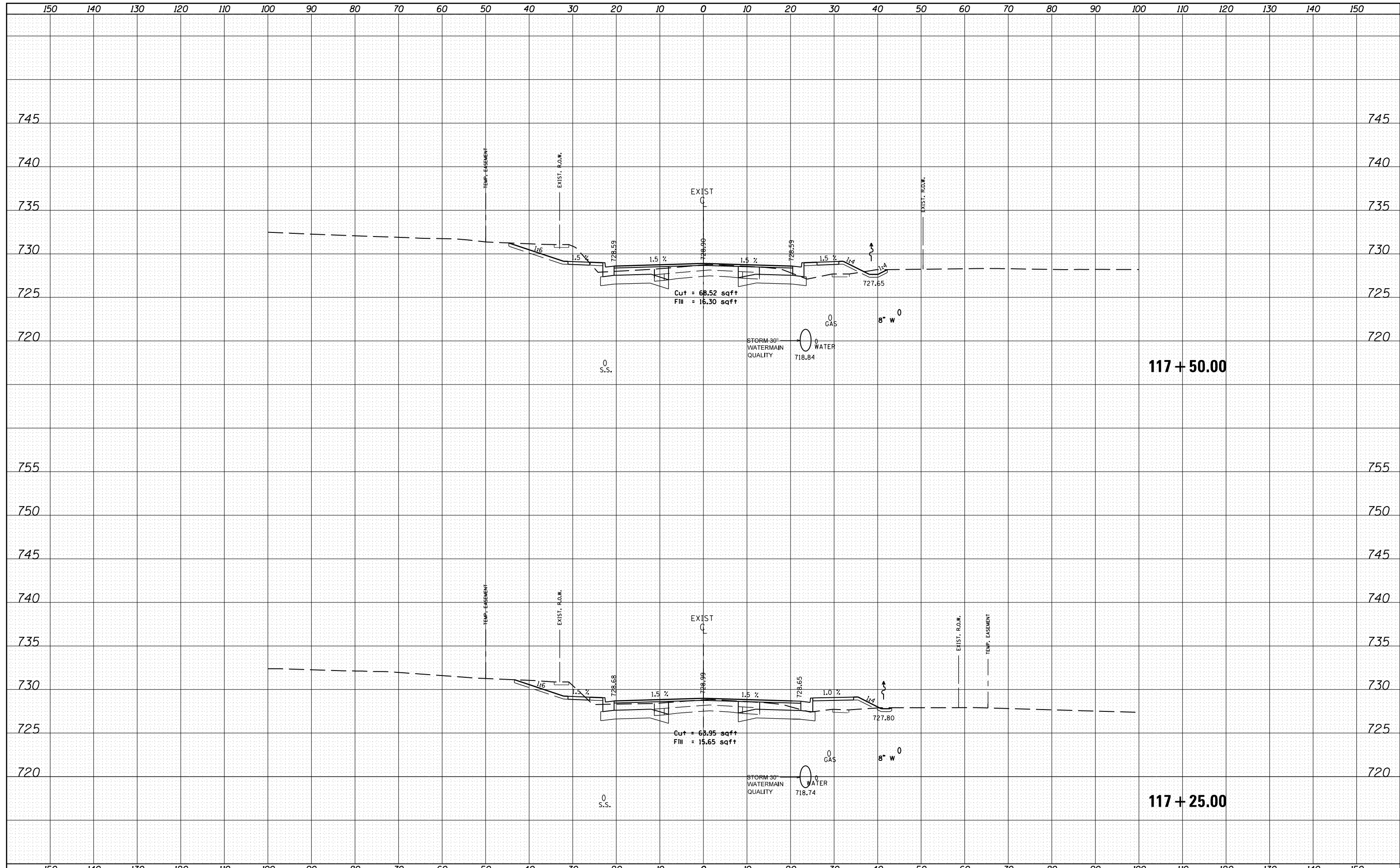
DATE	
BY	
SURVEYED	
PLOTTED	
TEMPLATE	
AREAS	
CHECKED	
ORIGINAL SURVEY	
NOTE BOOK	
NO.	



FILE NAME =	USER NAME = crespole	DESIGNED -	REVISED -	STATE OF ILLINOIS DEPARTMENT OF TRANSPORTATION	IL RTE 91 MAINLINE CROSS SECTIONS			F.A.S. RTE.	SECTION	COUNTY	TOTAL SHEETS	SHEET NO.
c:\pw_work\pwidot\crespole\10330150\10488792-x\sheet2.dgn	DRAWN -	REVISED -	1380					7W-1,RS-3	Peoria	617	440	
Default	PLOT SCALE = 20.0000' / in.	CHECKED -	REVISED -		SCALE: SHEET OF SHEETS STA. 116+92.01 TO STA. 117+00.00			CONTRACT NO. 88792				
	PLOT DATE = 8/15/2013	DATE -	REVISED -		ILLINOIS FED. AID PROJECT							

DATE	
BY	
FINAL SURVEY	SURVEYED
NOTE BOOK	PLOTTED
NO.	TEMPLATE
	AREAS CHECKED

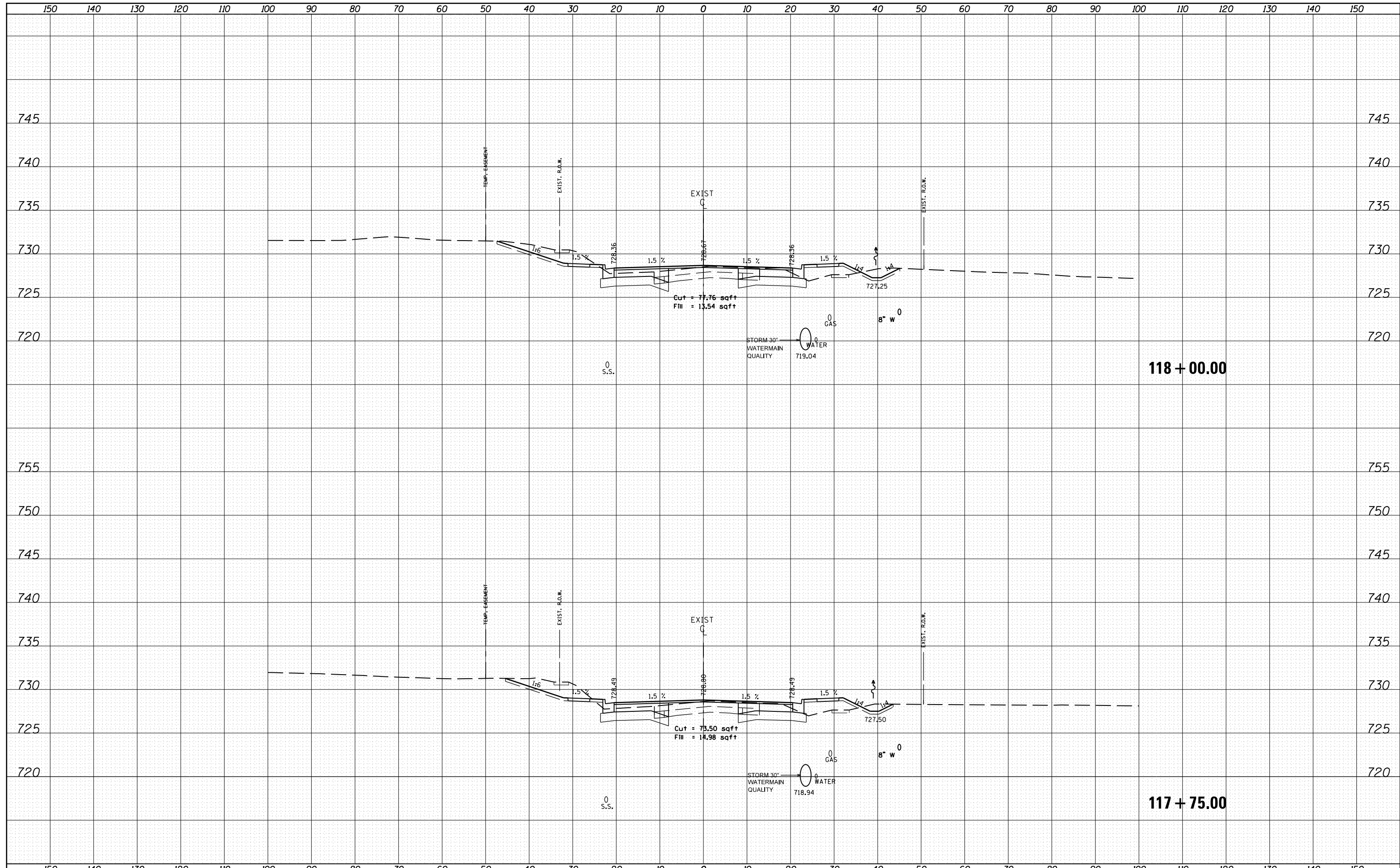
DATE	
BY	
ORIGINAL SURVEY	SURVEYED
NOTE BOOK	PLOTTED
NO.	TEMPLATE
	AREAS CHECKED



FILE NAME =	USER NAME = crespole	DESIGNED -	REVISED -	STATE OF ILLINOIS DEPARTMENT OF TRANSPORTATION	IL RTE 91 MAINLINE CROSS SECTIONS			F.A.S. RTE.	SECTION	COUNTY	TOTAL SHEETS	SHEET NO.
es:\pw_work\pwidot\crespole\10330150\10488792-xsheet2.dgn	DRAWN -	REVISED -	1380					7W-1,RS-3	Peoria	617	441	
Default	PLOT SCALE = 20.0000' / in.	CHECKED -	REVISED -					CONTRACT NO. 88792			ILLINOIS FED. AID PROJECT	
	PLOT DATE = 8/15/2013	DATE -	REVISED -					SCALE:	SHEET	OF	SHEETS	STA. 117+25.00

DATE	
BY	
FINAL SURVEY	SURVEYED
NOTE BOOK	PLOTTED
NO.	TEMPLATE
	AREAS
	CHECKED

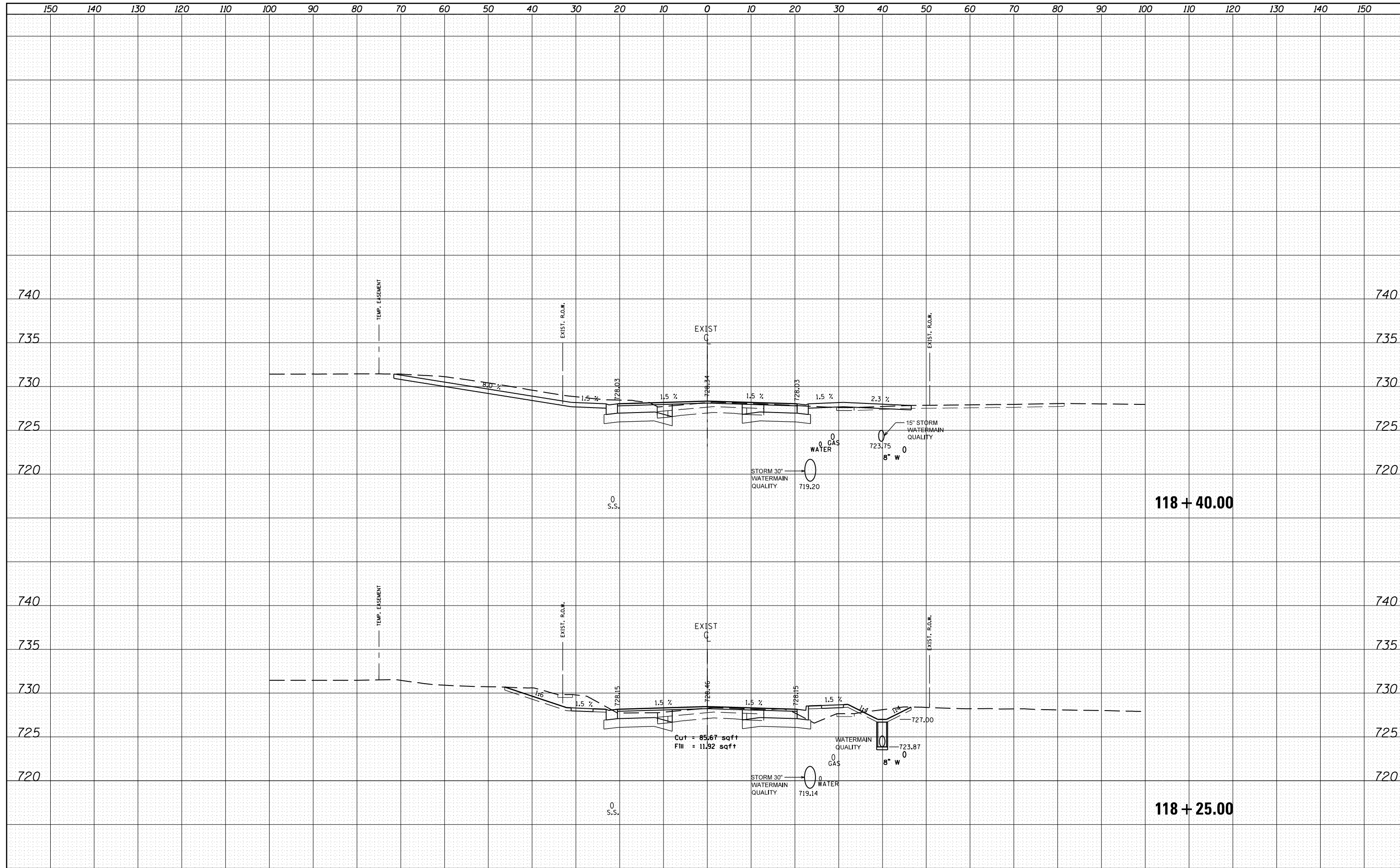
DATE	
BY	
ORIGINAL SURVEY	SURVEYED
NOTE BOOK	PLOTTED
NO.	TEMPLATE
	AREAS
	CHECKED



FILE NAME =	USER NAME = crespole	DESIGNED -	REVISED -	STATE OF ILLINOIS DEPARTMENT OF TRANSPORTATION	IL RTE 91 MAINLINE CROSS SECTIONS	F.A.S. RTE.	SECTION	COUNTY	TOTAL SHEETS	SHEET NO.
c:\pwork\pwork\crespole\10330150\10488792-x\sheet2.dgn		DRAWN -	REVISED -			1380	7W-1,RS-3	Peoria	617	442
PLOT SCALE = 20.0000' / in.		CHECKED -	REVISED -			CONTRACT NO. 88792				
Default	PLOT DATE = 8/15/2013	DATE -	REVISED -			ILLINOIS FED. AID PROJECT				

DATE	
BY	
FINAL SURVEY	SURVEYED
NOTE BOOK	PLOTTED
NO.	TEMPLATE
	AREAS CHECKED
	AREAS CHECKED

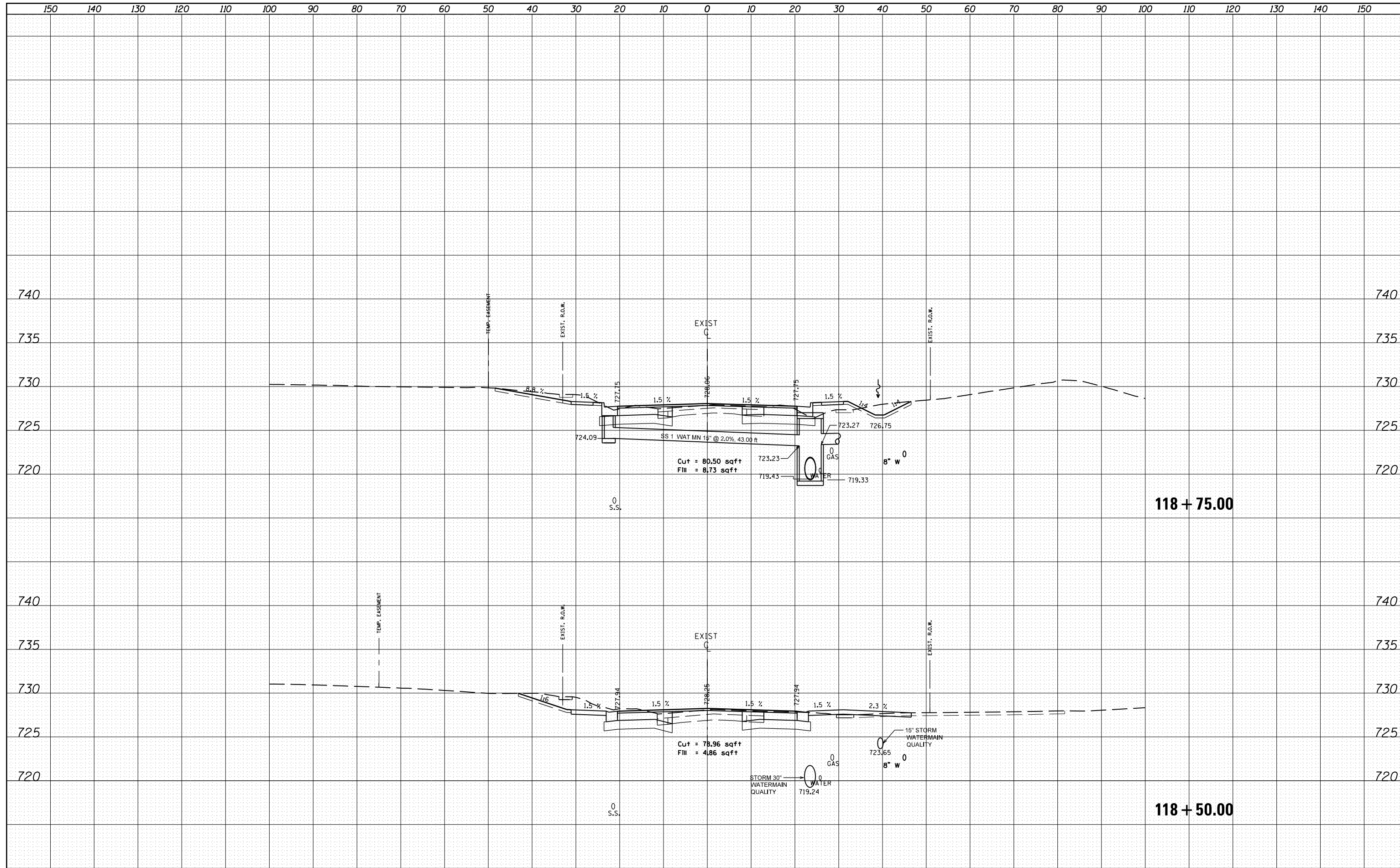
DATE	
BY	
ORIGINAL SURVEY	SURVEYED
NOTE BOOK	PLOTTED
NO.	TEMPLATE
	AREAS CHECKED
	AREAS CHECKED



FILE NAME =	USER NAME = crespole	DESIGNED -	REVISED -	STATE OF ILLINOIS DEPARTMENT OF TRANSPORTATION	IL RTE 91 MAINLINE CROSS SECTIONS	F.A.S. RTE.	SECTION	COUNTY	TOTAL SHEETS	SHEET NO.
c:\pw\work\pwidot\crespole\10330150\10488792-x\sheet2.dgn	DRAWN -	REVISED -	1380			7W-1,RS-3	Peoria	617	443	
Default	PLOT SCALE = 20.0000' / in.	CHECKED -	REVISED -			CONTRACT NO. 88792				
	PLOT DATE = 8/15/2013	DATE -	REVISED -			ILLINOIS FED. AID PROJECT				
					SCALE:	SHEET	OF	SHEETS	STA. 118+25.00	TO STA. 118+40.00

DATE	
BY	
FINAL SURVEY	
SURVEYED	
PLOTTED	
TEMPLATE	
NOTE BOOK	
AREAS CHECKED	
NO.	

DATE	
BY	
ORIGINAL SURVEY	
SURVEYED	
PLOTTED	
TEMPLATE	
NOTE BOOK	
AREAS CHECKED	
NO.	



FILE NAME =	USER NAME = crespole	DESIGNED -	REVISED -
c:\pwork\pwork\crespole\10330150\10488792-xsheet2.dgn		DRAWN -	REVISED -
Default	PLOT SCALE = 20.0000' / in.	CHECKED -	REVISED -
	PLOT DATE = 8/15/2013	DATE -	REVISED -

**STATE OF ILLINOIS
DEPARTMENT OF TRANSPORTATION**

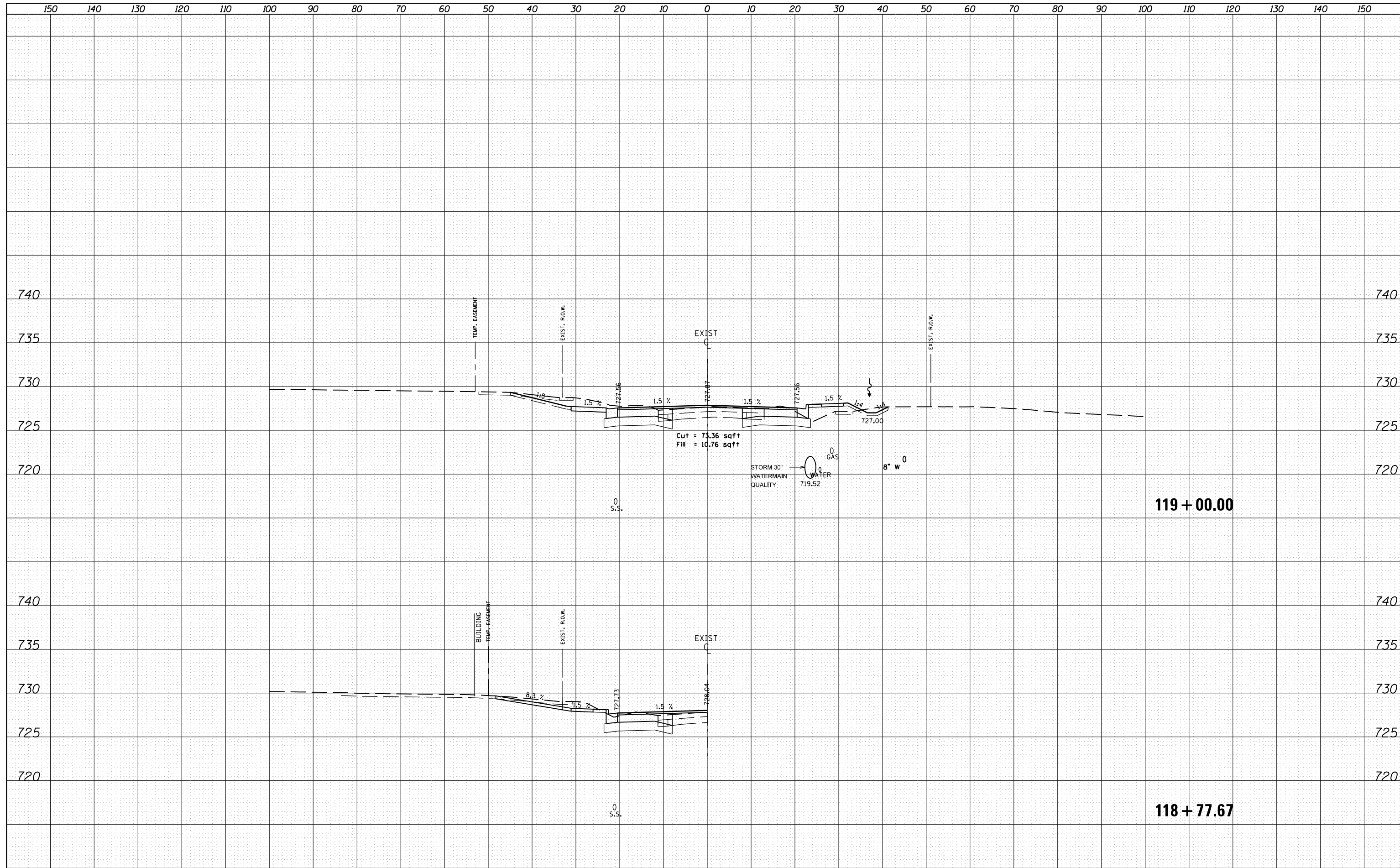
**IL RTE 91 MAINLINE
CROSS SECTIONS**

SCALE: SHEET OF SHEETS STA. 118+50.00 TO STA. 118+75.00

F.A.S. RTE.	SECTION	COUNTY	TOTAL SHEETS	SHEET NO.
1380	7W-1,RS-3	Peoria	617	444
			CONTRACT NO. 88792	
ILLINOIS FED. AID PROJECT				

DATE	
BY	
SURVEYED	
PLOTTED	
TEMPLATE	
NOTE BOOK	
AREAS CHECKED	
NO.	

DATE	
BY	
SURVEYED	
PLOTTED	
TEMPLATE	
NOTE BOOK	
AREAS CHECKED	
NO.	



FILE NAME =
 c:\pw\work\pwidot\crespole\10330150\10488792-x\sheet2.dgn
 Default

USER NAME = crespole	DESIGNED -	REVISED -
	DRAWN -	REVISED -
PLOT SCALE = 20.0000' / in.	CHECKED -	REVISED -
PLOT DATE = 8/15/2013	DATE -	REVISED -

**STATE OF ILLINOIS
 DEPARTMENT OF TRANSPORTATION**

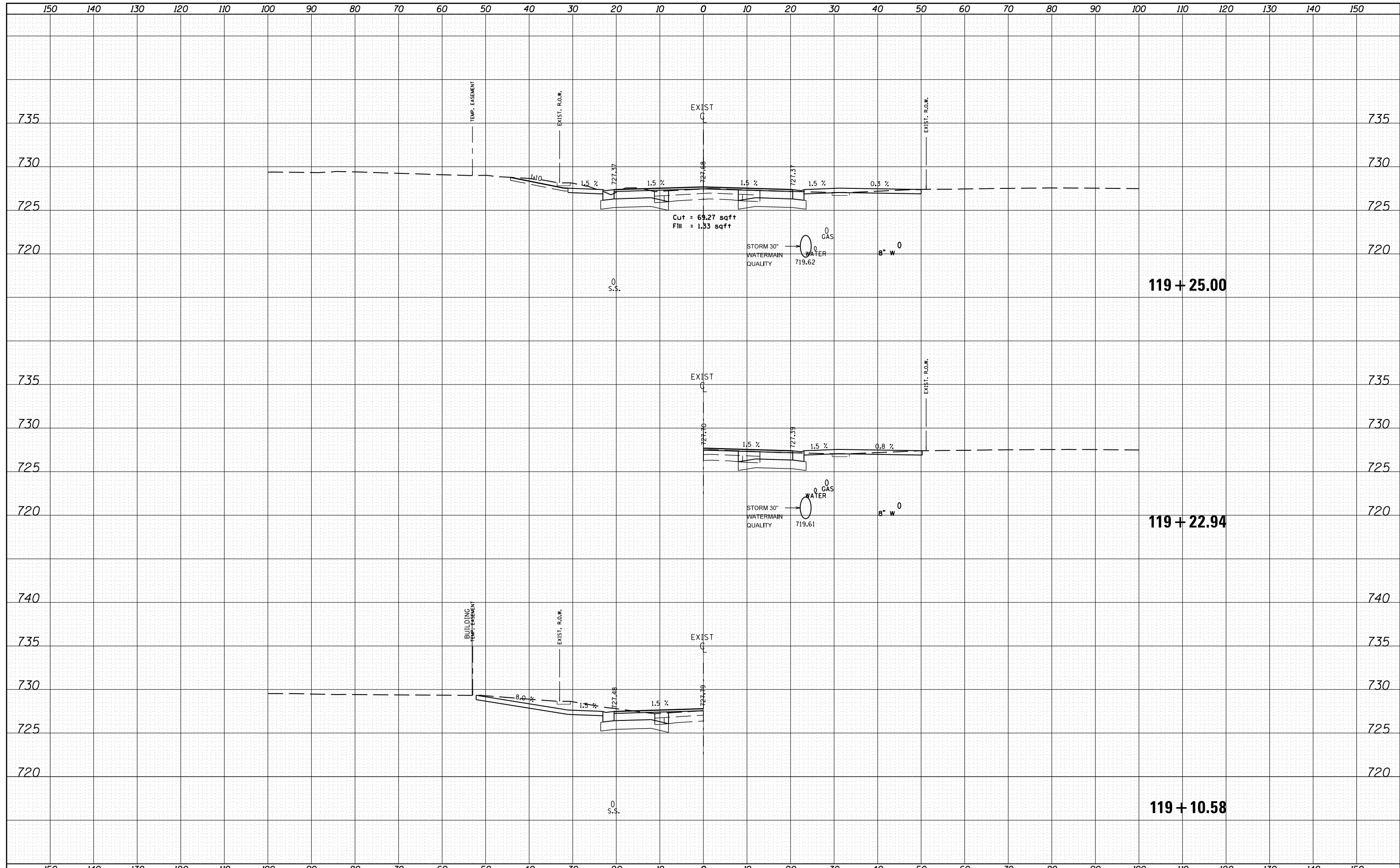
**IL RTE 91 MAINLINE
 CROSS SECTIONS**

SCALE: SHEET OF SHEETS STA. 118+77.67 TO STA. 119+00.00

F.A.S. RTE.	SECTION	COUNTY	TOTAL SHEETS	SHEET NO.
1380	7W-1,RS-3	Peoria	617	445
			CONTRACT NO. 88792	
ILLINOIS FED. AID PROJECT				

DATE	
BY	
SURVEYED	
PLOTTED	
TEMPLATE	
AREAS	
CHECKED	
FINAL SURVEY	
NOTE BOOK	
NO.	

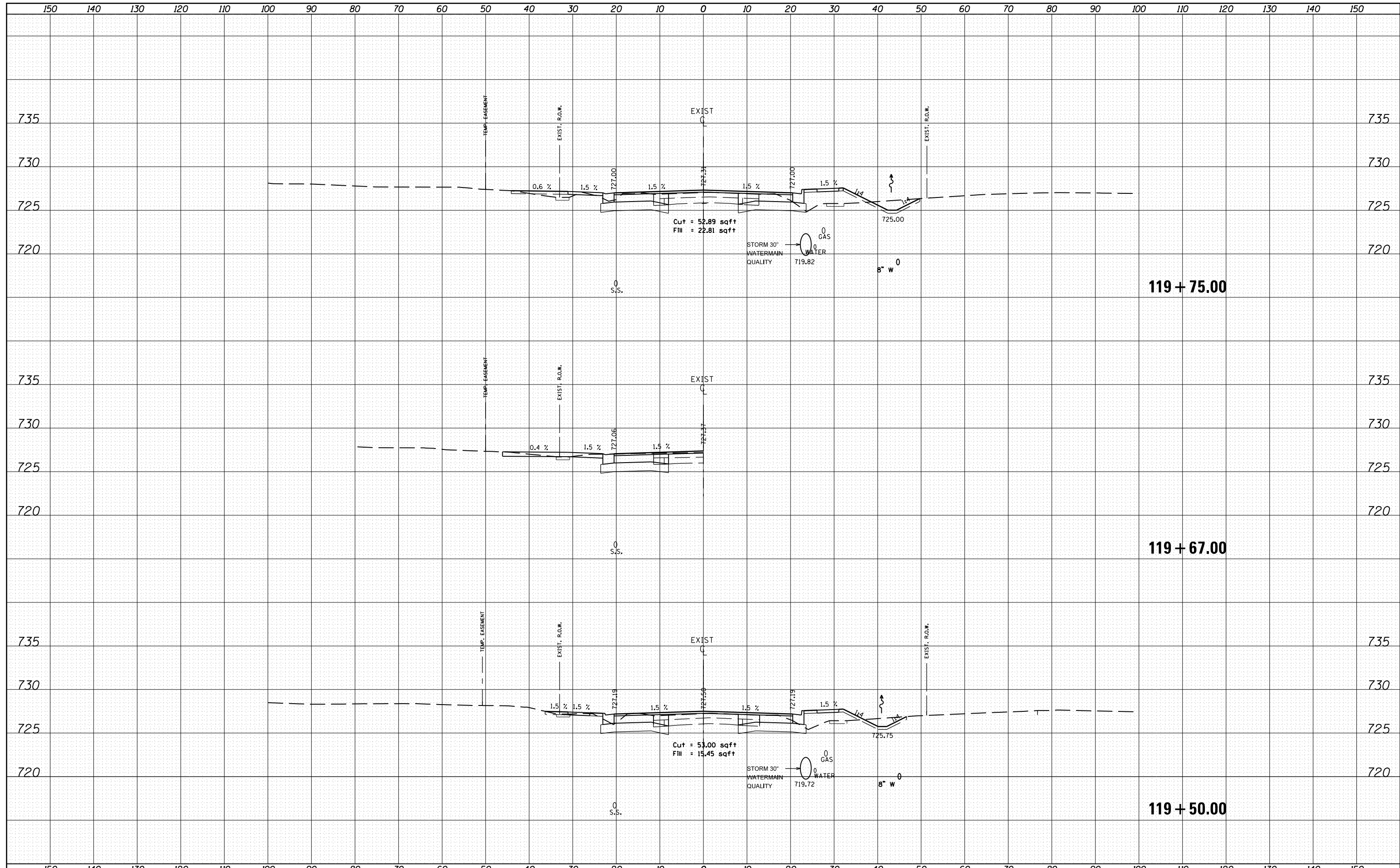
DATE	
BY	
SURVEYED	
PLOTTED	
TEMPLATE	
AREAS	
CHECKED	
ORIGINAL SURVEY	
NOTE BOOK	
NO.	



FILE NAME =	USER NAME = crespole	DESIGNED -	REVISED -	STATE OF ILLINOIS DEPARTMENT OF TRANSPORTATION	IL RTE 91 MAINLINE CROSS SECTIONS	F.A.S. RTE.	SECTION	COUNTY	TOTAL SHEETS	SHEET NO.
c:\pw_work\pwidot\crespole\10330150\10488792-xsheet2.dgn	DRAWN -	REVISED -	1380			7W-1,RS-3	Peoria	617	446	
PLOT SCALE = 20.0000' / in.	CHECKED -	REVISED -	CONTRACT NO. 88792							
PLOT DATE = 8/15/2013	DATE -	REVISED -	ILLINOIS FED. AID PROJECT							
Default				SCALE:	SHEET OF SHEETS	STA. 119+10.58	TO STA. 119+25.00			

DATE	
BY	
SURVEYED	
PLOTTED	
TEMPLATE	
AREAS	
CHECKED	
FINAL	
NO.	

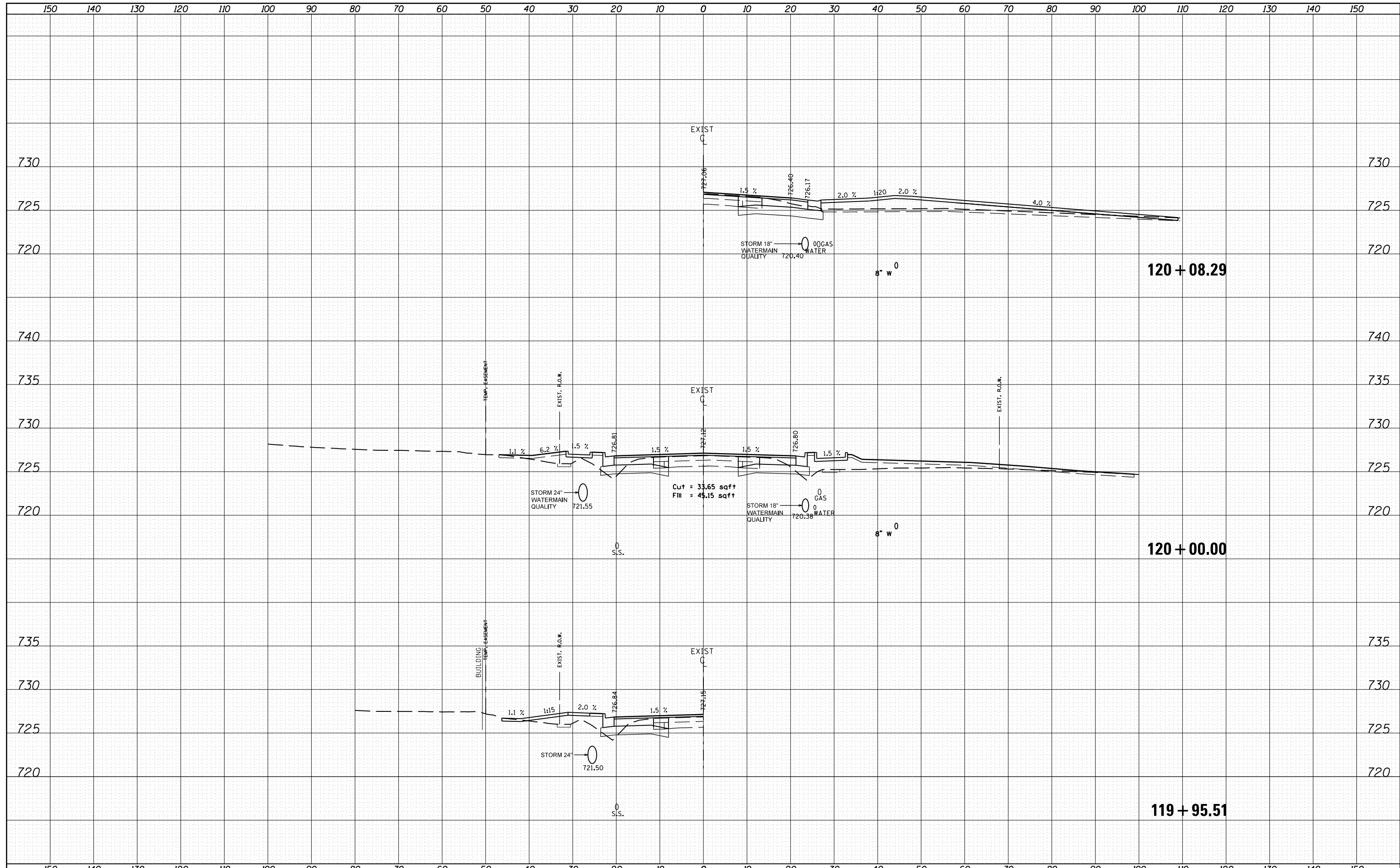
DATE	
BY	
SURVEYED	
PLOTTED	
TEMPLATE	
AREAS	
CHECKED	
ORIGINAL	
NO.	



FILE NAME =	USER NAME = crespole	DESIGNED -	REVISED -	STATE OF ILLINOIS DEPARTMENT OF TRANSPORTATION	IL RTE 91 MAINLINE CROSS SECTIONS	F.A.S. RTE.	SECTION	COUNTY	TOTAL SHEETS	SHEET NO.
c:\pwork\pwork\crespole\10330150\10488792-xsheet2.dgn	DRAWN -	REVISED -	1380			7W-1,RS-3	Peoria	617	447	
PLOT SCALE = 20.0000' / in.	CHECKED -	REVISED -	CONTRACT NO. 88792							
Default	DATE = 8/15/2013	DATE -	REVISED -			SCALE:	SHEET OF SHEETS	STA. 119+50.00 TO STA. 119+75.00	ILLINOIS FED. AID PROJECT	

DATE	
BY	
FINAL SURVEY	SURVEYED
NOTE BOOK	PLOTTED
NO.	AREAS CHECKED

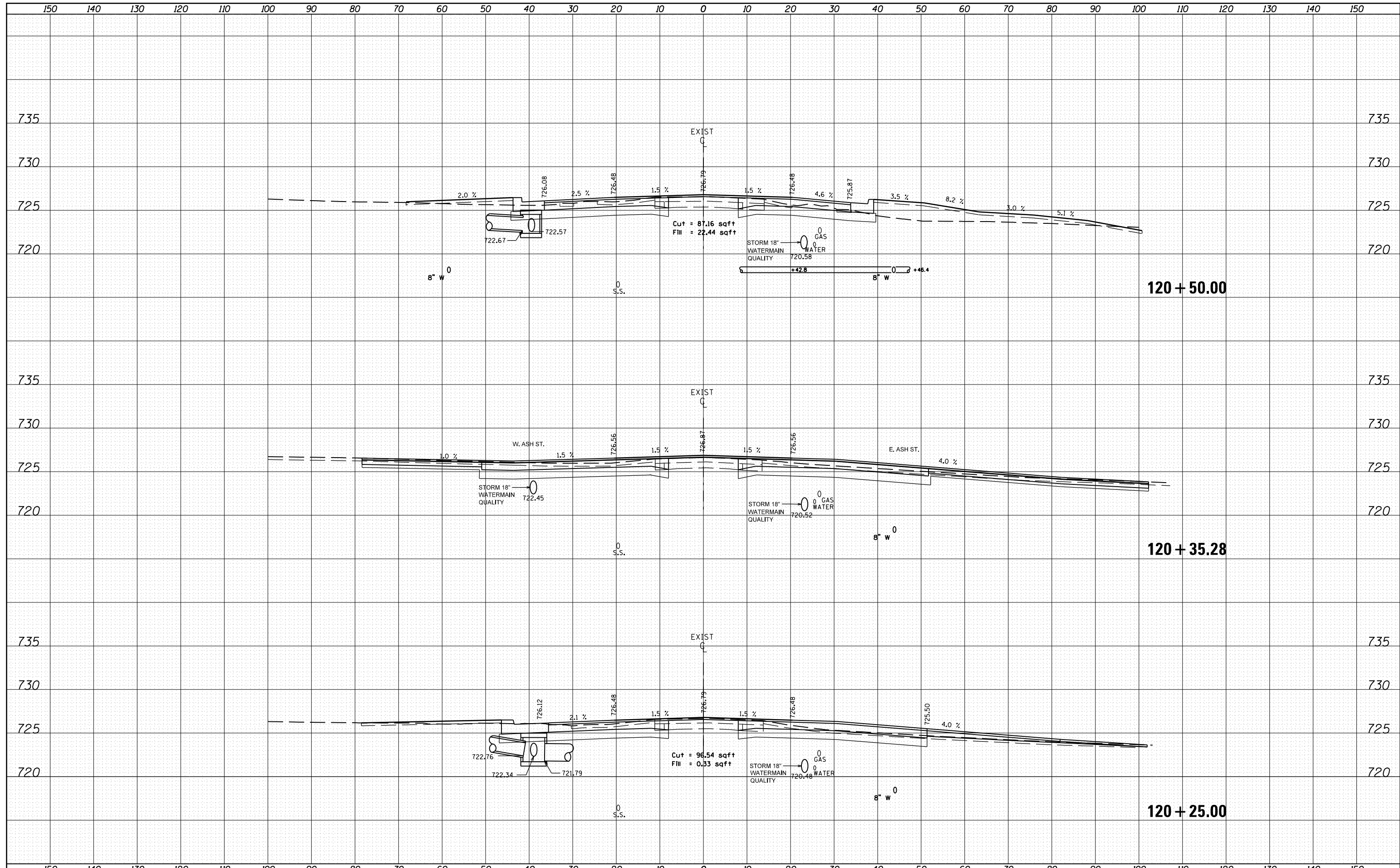
DATE	
BY	
ORIGINAL SURVEY	SURVEYED
NOTE BOOK	PLOTTED
NO.	AREAS CHECKED



FILE NAME =	USER NAME = crespole	DESIGNED -	REVISED -	STATE OF ILLINOIS DEPARTMENT OF TRANSPORTATION	IL RTE 91 MAINLINE CROSS SECTIONS			F.A.S. RTE.	SECTION	COUNTY	TOTAL SHEETS	SHEET NO.
Default	es:\pw_work\pwidot\crespole\10330150\10488792-xsheet2.dgn	DRAWN -	REVISED -					1380	7W-1,RS-3	Peoria	617	448
	PLOT SCALE = 20.0000' / in.	CHECKED -	REVISED -					CONTRACT NO. 88792				
	PLOT DATE = 8/15/2013	DATE -	REVISED -					SCALE:	SHEET	OF	SHEETS	STA. 119+95.51 TO STA. 120+08.29

DATE	
BY	
SURVEYED	
PLOTTED	
TEMPLATE	
AREAS	
CHECKED	
FINAL SURVEY	
NOTE BOOK	
NO.	

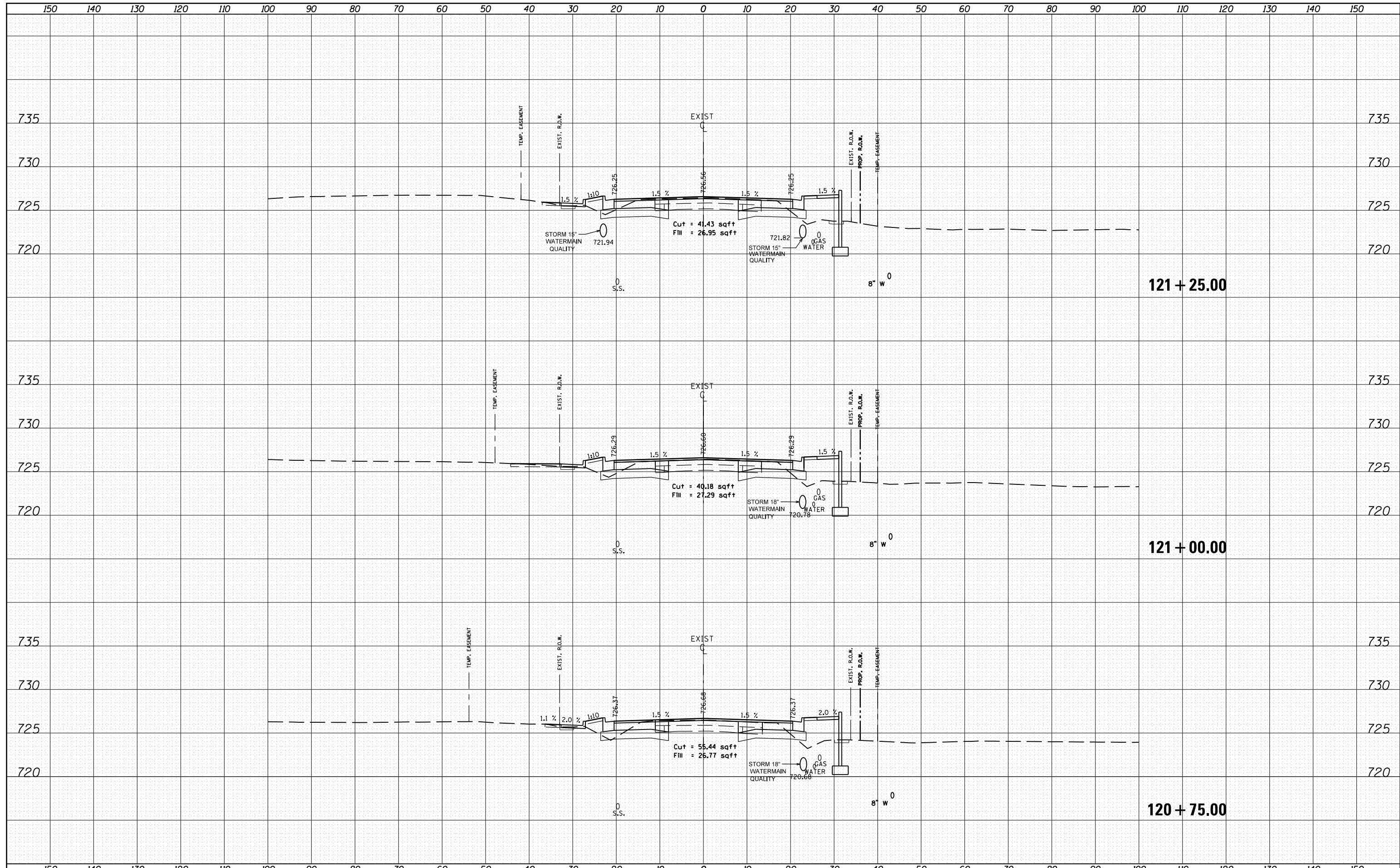
DATE	
BY	
SURVEYED	
PLOTTED	
TEMPLATE	
AREAS	
CHECKED	
ORIGINAL SURVEY	
NOTE BOOK	
NO.	



FILE NAME =	USER NAME = crespole	DESIGNED -	REVISED -	STATE OF ILLINOIS DEPARTMENT OF TRANSPORTATION	IL RTE 91 MAINLINE CROSS SECTIONS	F.A.S. RTE.	SECTION	COUNTY	TOTAL SHEETS	SHEET NO.	
Default	Plot Scale = 20.0000' / in.	DRAWN -	REVISED -			1380	7W-1,RS-3	Peoria	617	449	
	Plot Date = 8/15/2013	CHECKED -	REVISED -			CONTRACT NO. 88792					
		DATE -	REVISED -			SCALE:	SHEET	OF	SHEETS	STA. 120+25.00	TO STA. 120+50.00

DATE	
BY	
SURVEYED	
PLOTTED	
TEMPLATE	
AREAS	
CHECKED	
FINAL SURVEY	
NOTE BOOK	
NO.	

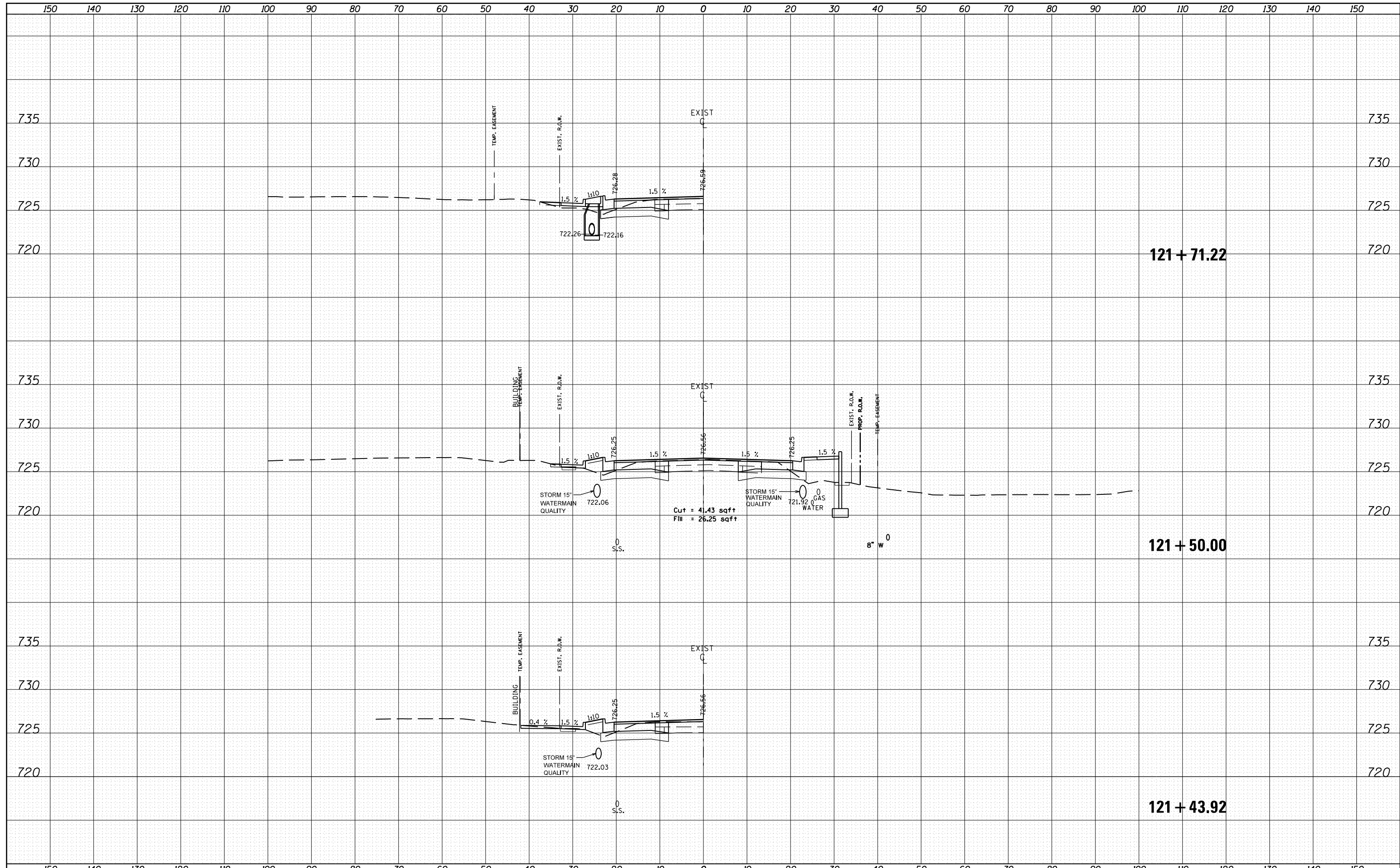
DATE	
BY	
SURVEYED	
PLOTTED	
TEMPLATE	
AREAS	
CHECKED	
ORIGINAL SURVEY	
NOTE BOOK	
NO.	



FILE NAME =	USER NAME = crespole	DESIGNED -	REVISED -	STATE OF ILLINOIS DEPARTMENT OF TRANSPORTATION	IL RTE 91 MAINLINE CROSS SECTIONS	F.A.S. RTE.	SECTION	COUNTY	TOTAL SHEETS	SHEET NO.
es:\pw_work\pwidot\crespole\10330150\10488792-x\sheet2.dgn	DRAWN -	REVISED -	1380			7W-1,RS-3	Peoria	617	450	
PLOT SCALE = 20.0000' / in.	CHECKED -	REVISED -	CONTRACT NO. 88792							
Default	DATE -	REVISED -	SCALE:			SHEET	OF	SHEETS	STA. 120+75.00	TO

DATE	
BY	
SURVEYED	
PLOTTED	
TEMPLATE	
AREAS	
CHECKED	
FINAL SURVEY	
NOTE BOOK	
NO.	

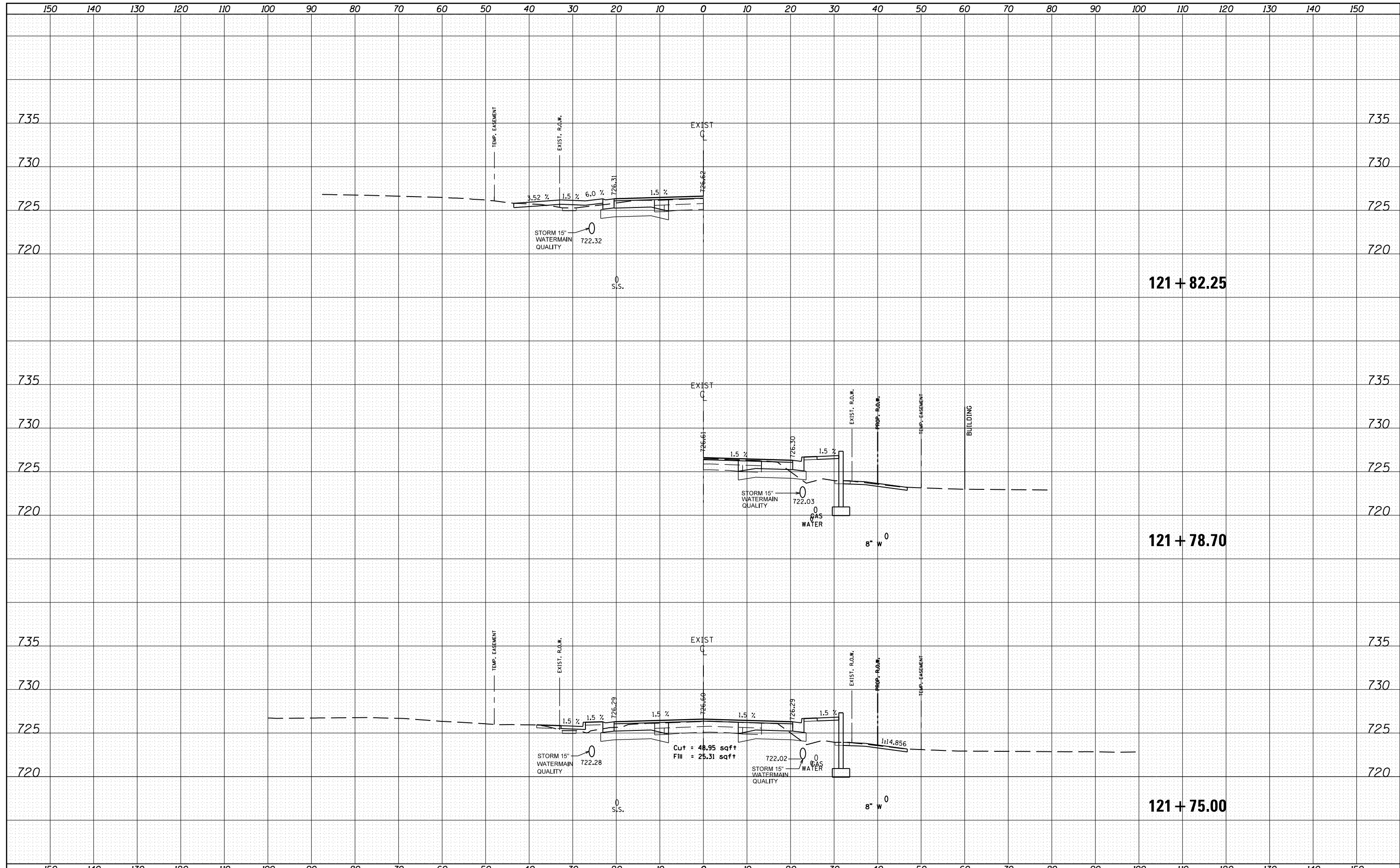
DATE	
BY	
SURVEYED	
PLOTTED	
TEMPLATE	
AREAS	
CHECKED	
ORIGINAL SURVEY	
NOTE BOOK	
NO.	



FILE NAME =	USER NAME = crespole	DESIGNED -	REVISED -	STATE OF ILLINOIS DEPARTMENT OF TRANSPORTATION	IL RTE 91 MAINLINE CROSS SECTIONS	F.A.S. RTE.	SECTION	COUNTY	TOTAL SHEETS	SHEET NO.	
Default	Plot Scale = 20.0000' / in.	DRAWN -	REVISED -			1380	7W-1,RS-3	Peoria	617	451	
	PLOT DATE = 8/15/2013	CHECKED -	REVISED -			CONTRACT NO. 88792					
		DATE -	REVISED -			SCALE:	SHEET	OF	SHEETS	STA. 121+43.92	TO STA. 121+71.22

DATE	
BY	
SURVEYED	
PLOTTED	
TEMPLATE	
AREAS	
CHECKED	
FINAL SURVEY	
NOTE BOOK	
NO.	

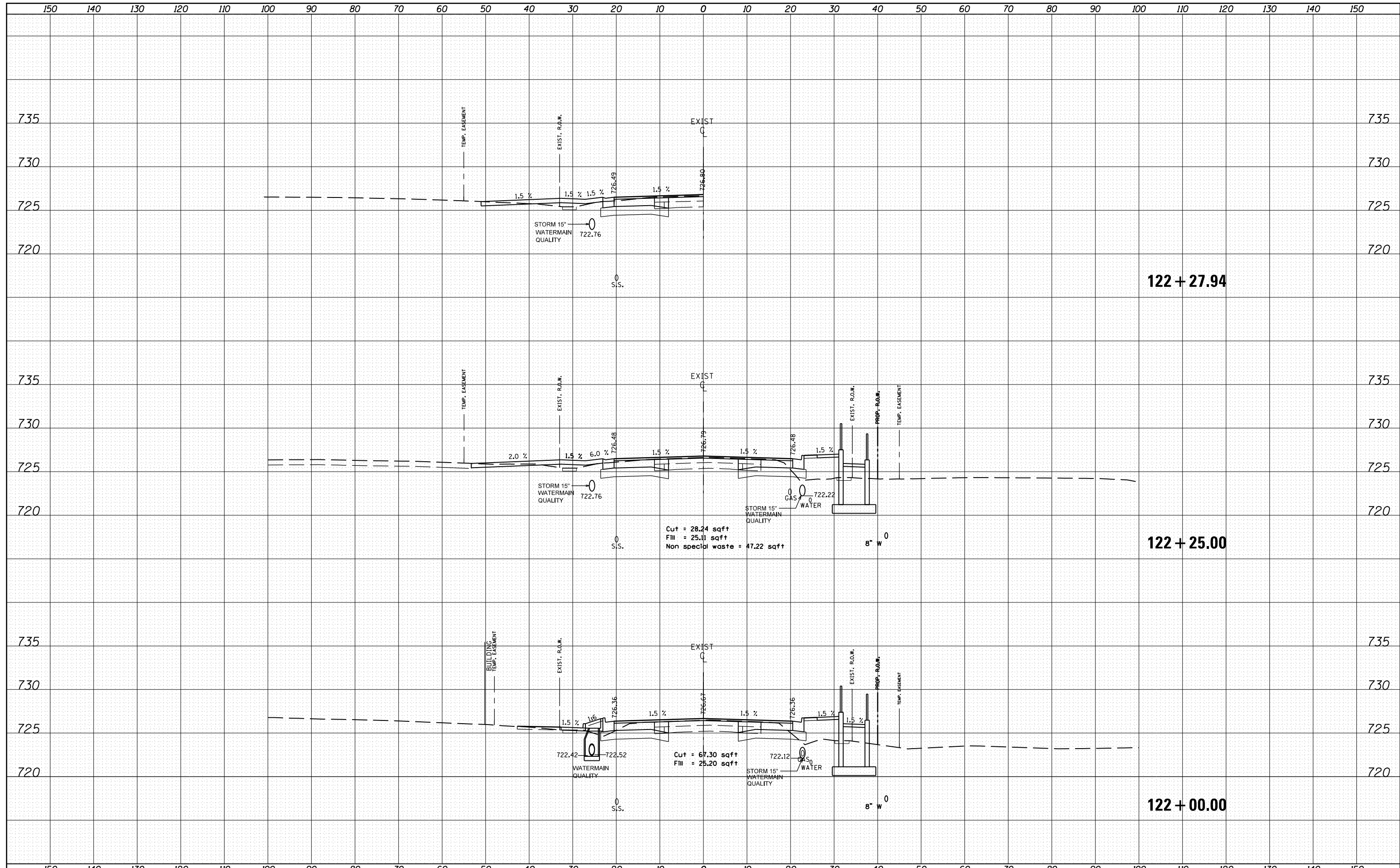
DATE	
BY	
SURVEYED	
PLOTTED	
TEMPLATE	
AREAS	
CHECKED	
ORIGINAL SURVEY	
NOTE BOOK	
NO.	



FILE NAME =	USER NAME = crespole	DESIGNED -	REVISED -	STATE OF ILLINOIS DEPARTMENT OF TRANSPORTATION	IL RTE 91 MAINLINE CROSS SECTIONS	F.A.S. RTE.	SECTION	COUNTY	TOTAL SHEETS	SHEET NO.
c:\pw_work\pwidot\crespole\10330150\10488792-x\sheet2.dgn	DRAWN -	REVISED -	1380			7W-1,RS-3	Peoria	617	452	
Default	PLOT SCALE = 20.0000' / in.	CHECKED -	REVISED -			CONTRACT NO. 88792				
	PLOT DATE = 8/15/2013	DATE -	REVISED -			ILLINOIS FED. AID PROJECT				
SCALE: SHEET OF SHEETS STA. 121+75.00 TO STA. 121+82.25										

DATE	
BY	
SURVEYED	
PLOTTED	
TEMPLATE	
AREAS	
CHECKED	
FINAL SURVEY	
NOTE BOOK	
NO.	

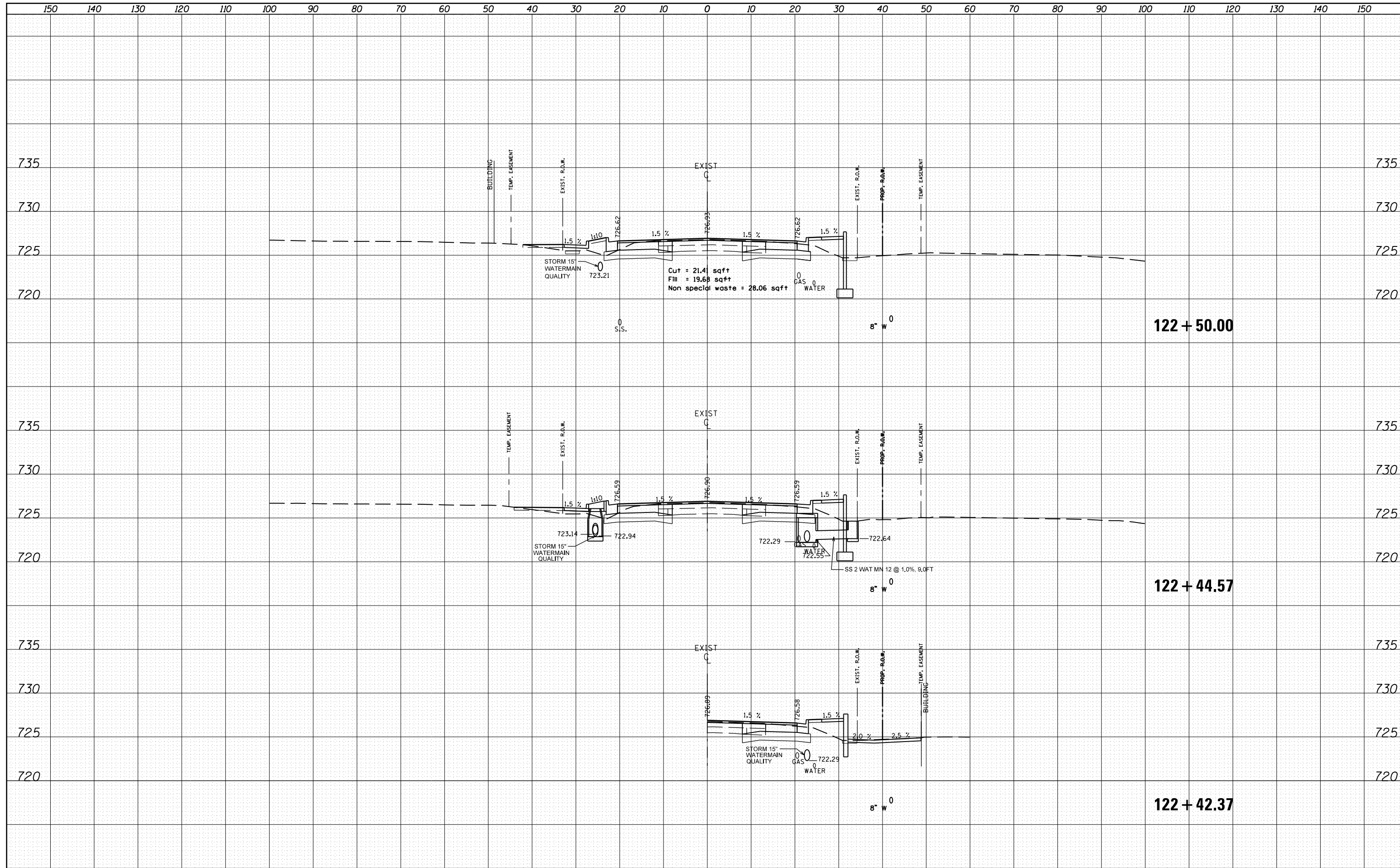
DATE	
BY	
SURVEYED	
PLOTTED	
TEMPLATE	
AREAS	
CHECKED	
ORIGINAL SURVEY	
NOTE BOOK	
NO.	



FILE NAME =	USER NAME = crespole	DESIGNED -	REVISED -	STATE OF ILLINOIS DEPARTMENT OF TRANSPORTATION	IL RTE 91 MAINLINE CROSS SECTIONS	F.A.S. RTE.	SECTION	COUNTY	TOTAL SHEETS	SHEET NO.	
Default	es:\pw_work\pwidot\crespole\10330150\10488792-x\sheet2.dgn	DRAWN -	REVISED -			1380	7W-1,RS-3	Peoria	617	453	
	PLOT SCALE = 20.0000' / in.	CHECKED -	REVISED -			CONTRACT NO. 88792					
	PLOT DATE = 8/15/2013	DATE -	REVISED -			ILLINOIS FED. AID PROJECT					
SCALE:						SHEET OF SHEETS STA. 122+00.00 TO STA. 122+27.94					

DATE	
BY	
SURVEYED	
PLOTTED	
TEMPLATE	
AREAS CHECKED	
FINAL SURVEY NOTE BOOK NO.	

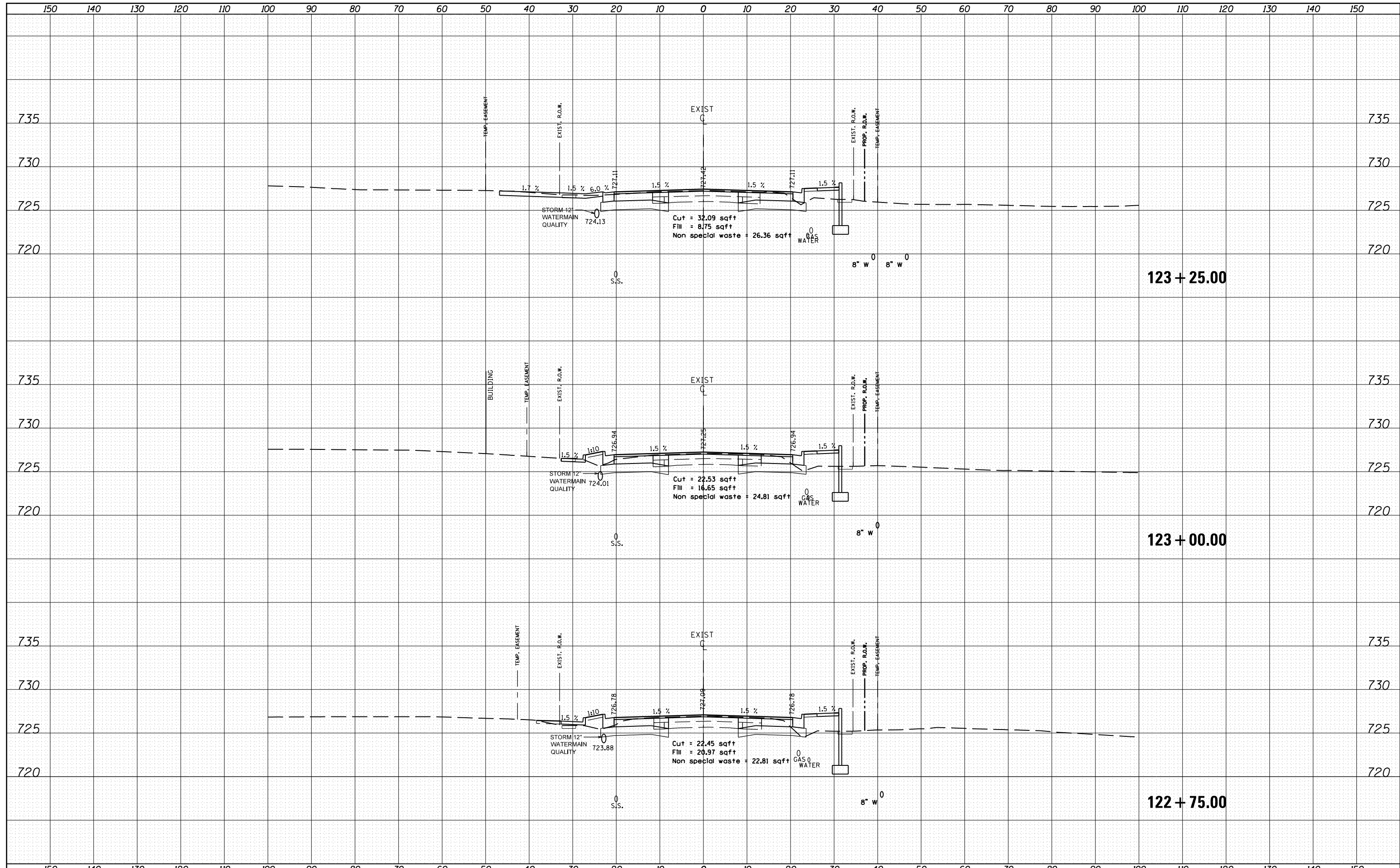
DATE	
BY	
SURVEYED	
PLOTTED	
TEMPLATE	
AREAS CHECKED	
ORIGINAL SURVEY NOTE BOOK NO.	



FILE NAME =	USER NAME = crespole	DESIGNED -	REVISED -	STATE OF ILLINOIS DEPARTMENT OF TRANSPORTATION	IL RTE 91 MAINLINE CROSS SECTIONS	F.A.S. RTE.	SECTION	COUNTY	TOTAL SHEETS	SHEET NO.
Default	Plot Scale = 20.0000' / in.	DRAWN -	REVISED -			1380	7W-1,RS-3	Peoria	617	454
	PLOT DATE = 8/15/2013	CHECKED -	REVISED -			SCALE: SHEET OF SHEETS STA. 122+42.37 TO STA. 122+50.00		CONTRACT NO. 88792		
		DATE -	REVISED -			ILLINOIS FED. AID PROJECT				

DATE	
BY	
SURVEYED	
PLOTTED	
TEMPLATE	
AREAS	
CHECKED	
FINAL SURVEY	
NOTE BOOK	
NO.	


DATE	
BY	
SURVEYED	
PLOTTED	
TEMPLATE	
AREAS	
CHECKED	
ORIGINAL SURVEY	
NOTE BOOK	
NO.	



FILE NAME =	USER NAME = crespole	DESIGNED -	REVISED -	STATE OF ILLINOIS DEPARTMENT OF TRANSPORTATION	IL RTE 91 MAINLINE CROSS SECTIONS	F.A.S. RTE.	SECTION	COUNTY	TOTAL SHEETS	SHEET NO.	
Default	Plot Scale = 20.0000' / in.	DRAWN -	REVISED -			1380	7W-1,RS-3	Peoria	617	455	
	Plot Date = 8/15/2013	CHECKED -	REVISED -			CONTRACT NO. 88792					
		DATE -	REVISED -			ILLINOIS FED. AID PROJECT					

DATE	
BY	
SURVEYED	
PLOTTED	
TEMPLATE	
AREAS	
CHECKED	
FINAL SURVEY	
NOTE BOOK	
NO.	

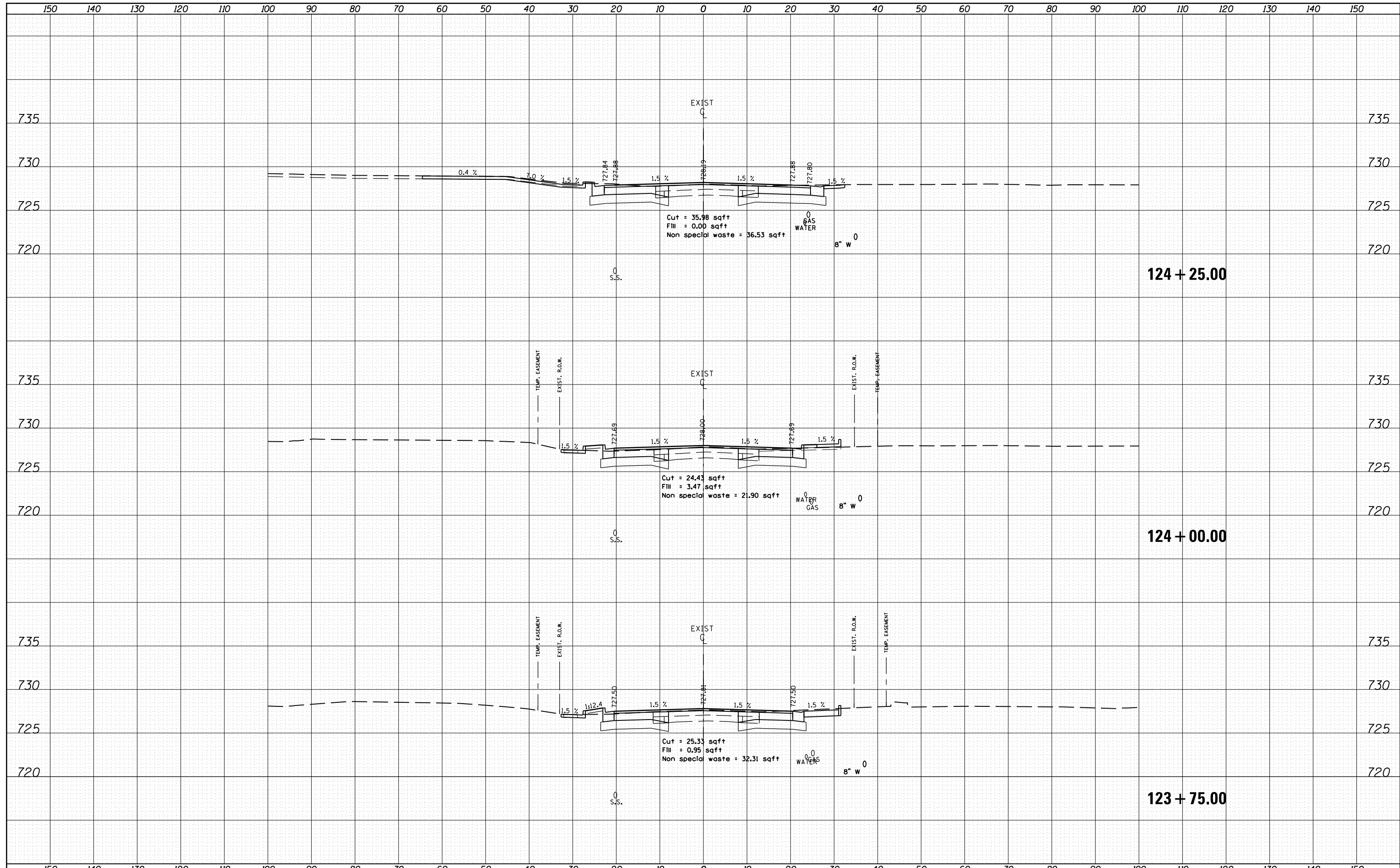
DATE	
BY	
SURVEYED	
PLOTTED	
TEMPLATE	
AREAS	
CHECKED	
ORIGINAL SURVEY	
NOTE BOOK	
NO.	



FILE NAME =	USER NAME = crespole	DESIGNED -	REVISED -	STATE OF ILLINOIS DEPARTMENT OF TRANSPORTATION	IL RTE 91 MAINLINE CROSS SECTIONS	F.A.S. RTE.	SECTION	COUNTY	TOTAL SHEETS	SHEET NO.
c:\pwwork\pwwork\crespole\10330150\10488792-x\sheet2.dgn	DRAWN -	REVISED -	1380			7W-1,RS-3	Peoria	617	456	
PLOT SCALE = 20.0000' / in.	CHECKED -	REVISED -	CONTRACT NO. 88792							
PLOT DATE = 8/15/2013	DATE -	REVISED -	ILLINOIS FED. AID PROJECT							
Default				SCALE:	SHEET OF SHEETS	STA. 123+29.14	TO STA. 123+50.00			

DATE	
BY	
SURVEYED	
PLOTTED	
TEMPLATE	
AREAS	
CHECKED	
FINAL SURVEY	
NOTE BOOK	
NO.	

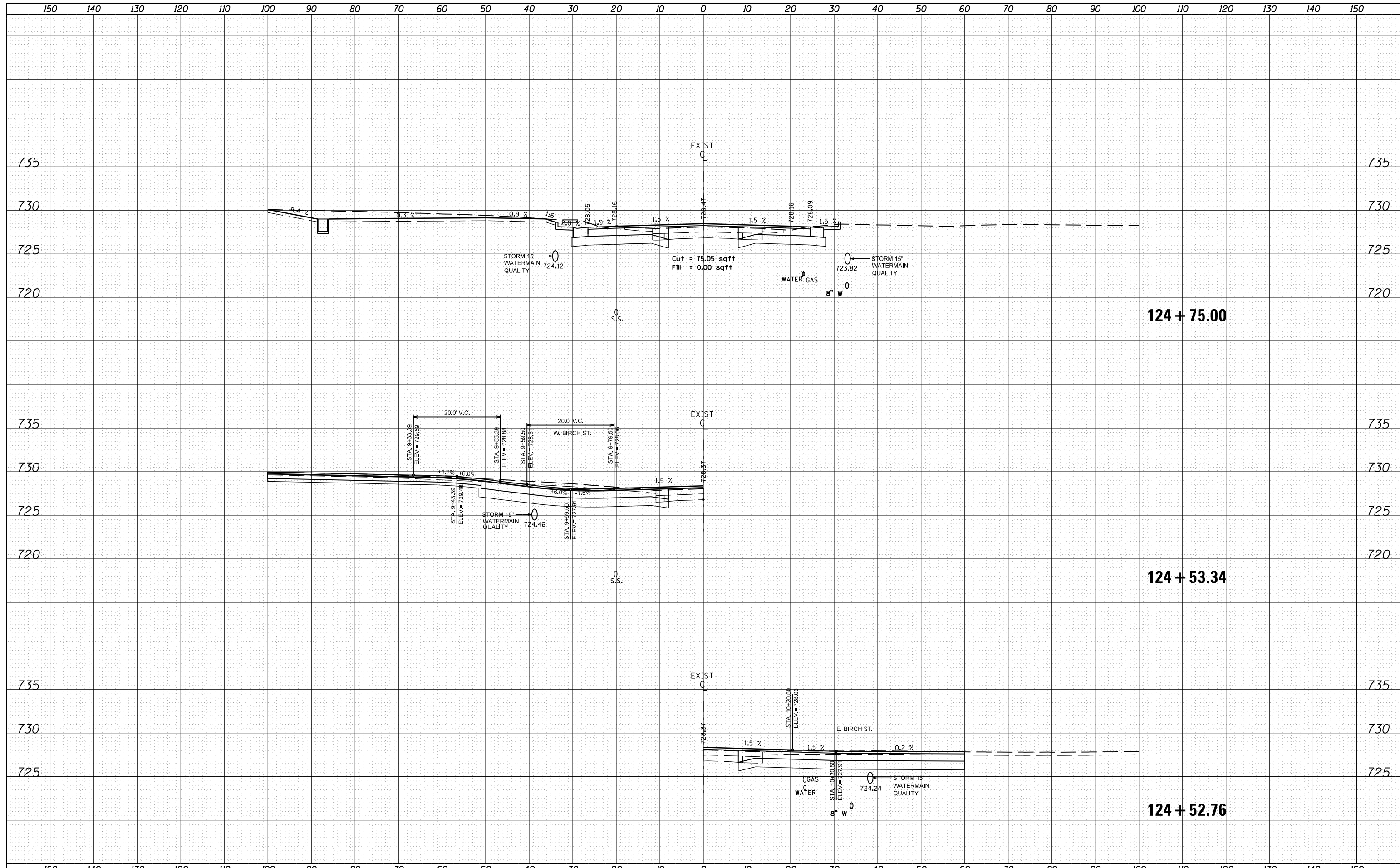
DATE	
BY	
SURVEYED	
PLOTTED	
TEMPLATE	
AREAS	
CHECKED	
ORIGINAL SURVEY	
NOTE BOOK	
NO.	



FILE NAME =	USER NAME = crespole	DESIGNED -	REVISED -	STATE OF ILLINOIS DEPARTMENT OF TRANSPORTATION	IL RTE 91 MAINLINE CROSS SECTIONS	F.A.S. RTE.	SECTION	COUNTY	TOTAL SHEETS	SHEET NO.
es:\pwork\pwork\crespole\10330150\10488792-xsheet2.dgn	DRAWN -	REVISED -	1380			7W-1,RS-3	Peoria	617	457	
PLOT SCALE = 20.0000' / in.	CHECKED -	REVISED -	CONTRACT NO. 88792							
Default	DATE = 8/15/2013	DATE -	REVISIED -			SCALE:	SHEET OF SHEETS	STA. 123+75.00 TO STA. 124+25.00	ILLINOIS FED. AID PROJECT	

DATE	
BY	
SURVEYED	
PLOTTED	
TEMPLATE	
AREAS	
CHECKED	
FINAL SURVEY	
NOTE BOOK	
NO.	

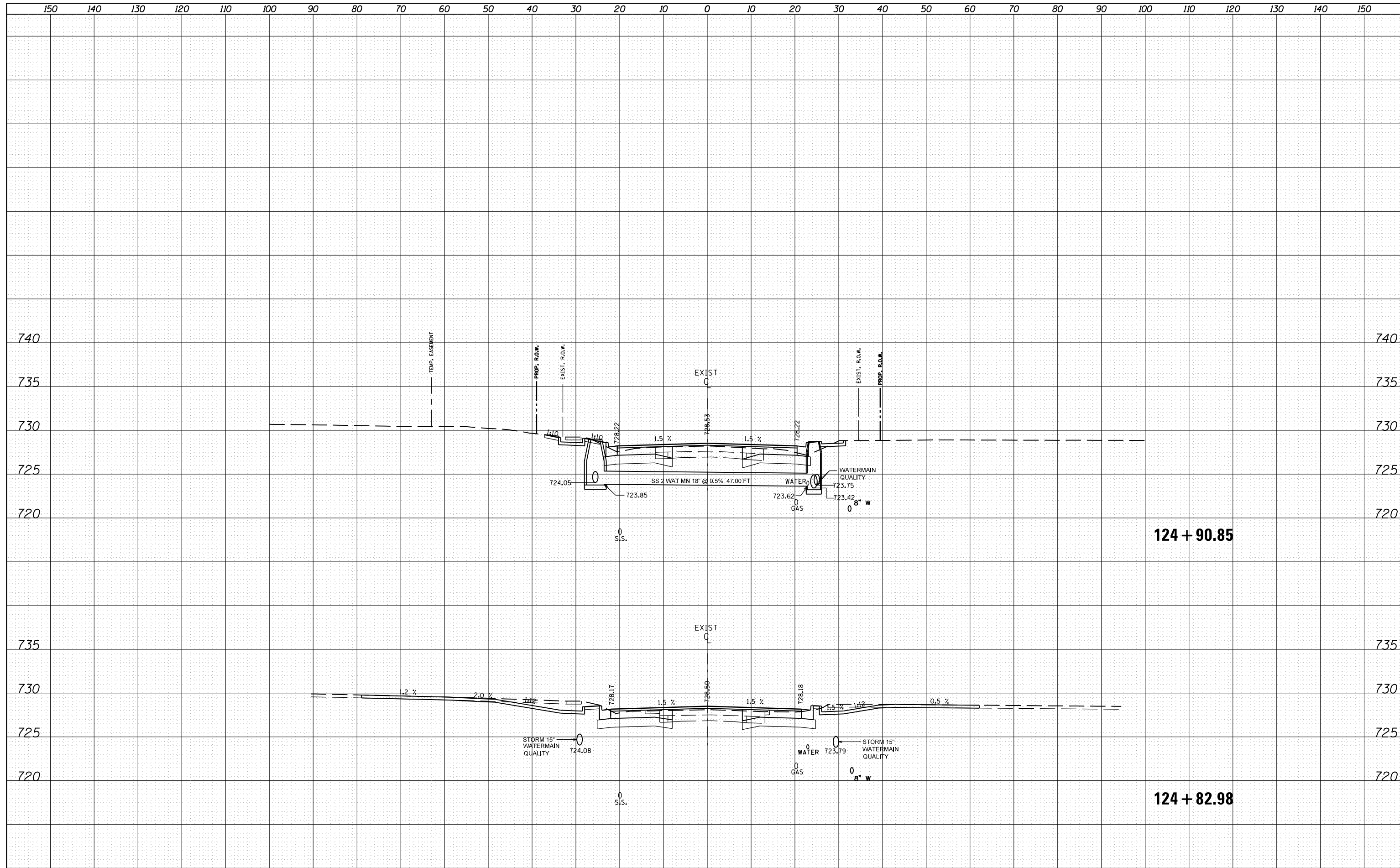
DATE	
BY	
SURVEYED	
PLOTTED	
TEMPLATE	
AREAS	
CHECKED	
ORIGINAL SURVEY	
NOTE BOOK	
NO.	



FILE NAME =	USER NAME = crespole	DESIGNED -	REVISED -	STATE OF ILLINOIS DEPARTMENT OF TRANSPORTATION	IL RTE 91 MAINLINE CROSS SECTIONS	F.A.S. RTE.	SECTION	COUNTY	TOTAL SHEETS	SHEET NO.
es:\pw_work\pwidot\crespole\10330150\10488792-xsheet2.dgn	DRAWN -	REVISED -	1380			7W-1,RS-3	Peoria	617	458	
Default	PLOT SCALE = 20.0000' / in.	CHECKED -	REVISED -			CONTRACT NO. 88792				
	PLOT DATE = 8/15/2013	DATE -	REVISED -			ILLINOIS FED. AID PROJECT				
SCALE:						SHEET	OF	SHEETS	STA. 124+52.76	TO STA. 124+75.00

DATE	
BY	
SURVEYED	
PLOTTED	
TEMPLATE	
NOTE BOOK	
AREAS CHECKED	
NO.	

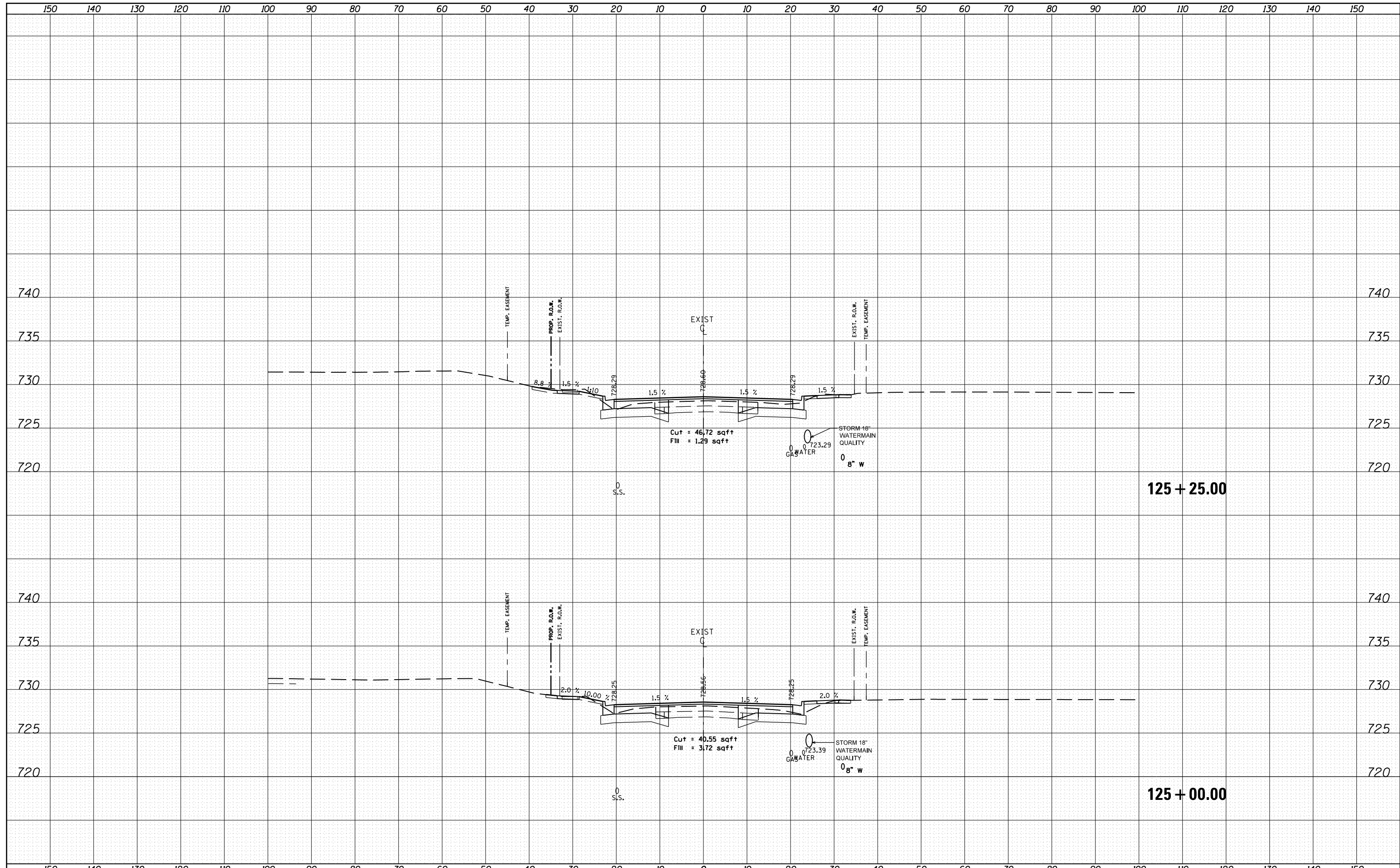
DATE	
BY	
SURVEYED	
PLOTTED	
TEMPLATE	
NOTE BOOK	
AREAS CHECKED	
NO.	



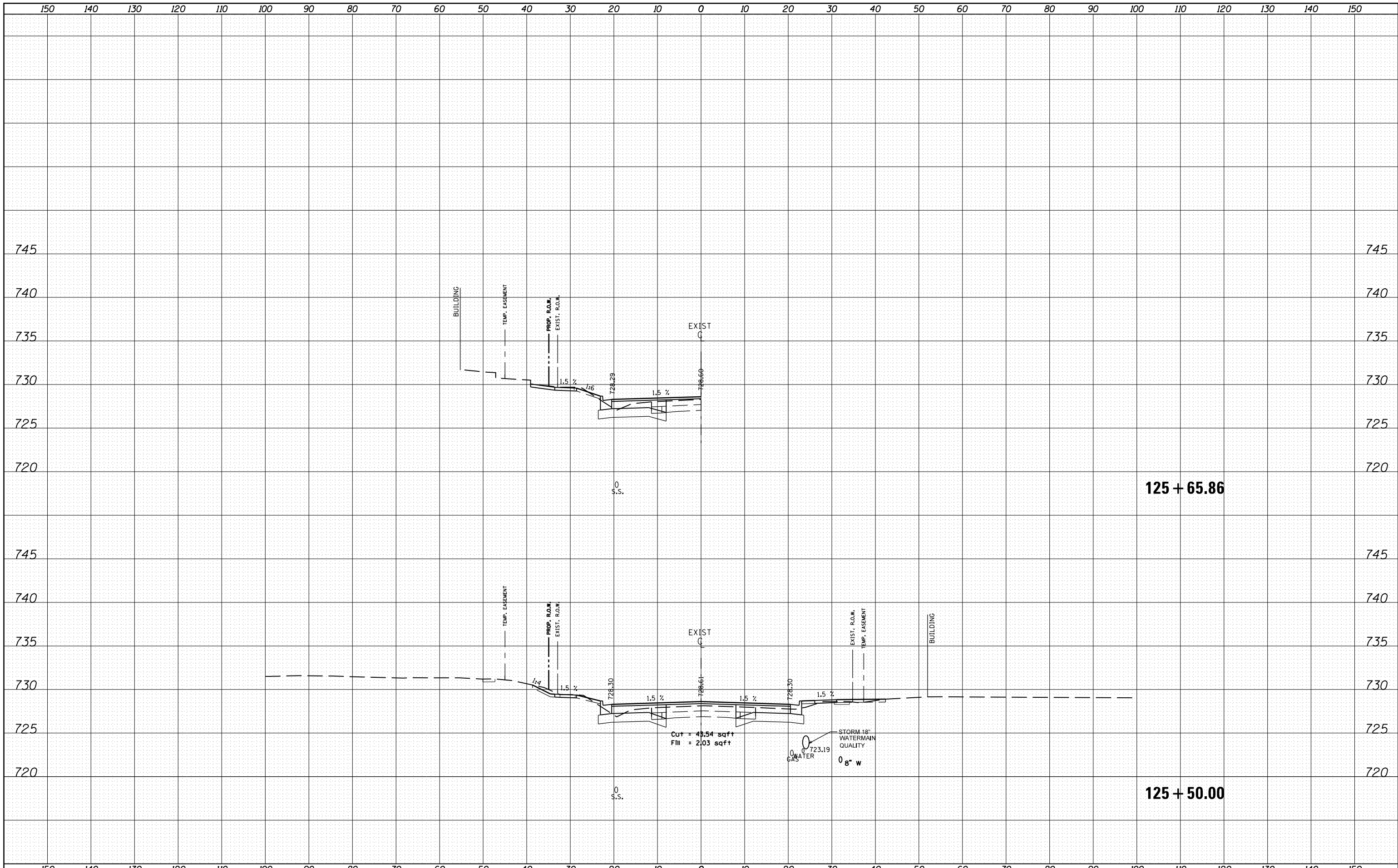
FILE NAME =	USER NAME = crespole	DESIGNED -	REVISED -	STATE OF ILLINOIS DEPARTMENT OF TRANSPORTATION	IL RTE 91 MAINLINE CROSS SECTIONS	F.A.S. RTE.	SECTION	COUNTY	TOTAL SHEETS	SHEET NO.
c:\pw_work\pwidot\crespole\10330150\10488792-x\sheet2.dgn	DRAWN -	REVISED -	1380			7W-1,RS-3	Peoria	617	459	
PLOT SCALE = 20.0000' / in.	CHECKED -	REVISED -	CONTRACT NO. 88792							
PLOT DATE = 8/15/2013	DATE -	REVISED -	ILLINOIS FED. AID PROJECT							
Default				SCALE:	SHEET OF SHEETS	STA. 124+82.98	TO STA. 124+90.85			

DATE	
BY	
FINAL SURVEY	SURVEYED
NOTE BOOK	PLOTTED
NO.	AREAS CHECKED

DATE	
BY	
ORIGINAL SURVEY	SURVEYED
NOTE BOOK	PLOTTED
NO.	AREAS CHECKED



FILE NAME =	USER NAME = crespole	DESIGNED -	REVISED -	STATE OF ILLINOIS DEPARTMENT OF TRANSPORTATION	IL RTE 91 MAINLINE CROSS SECTIONS	F.A.S. RTE.	SECTION	COUNTY	TOTAL SHEETS	SHEET NO.	
Default	Plot Scale = 20.0000' / in.	DRAWN -	REVISED -			1380	7W-1,RS-3	Peoria	617	460	
	PLOT DATE = 8/15/2013	CHECKED -	REVISED -			CONTRACT NO. 88792					
		DATE -	REVISED -			ILLINOIS FED. AID PROJECT					



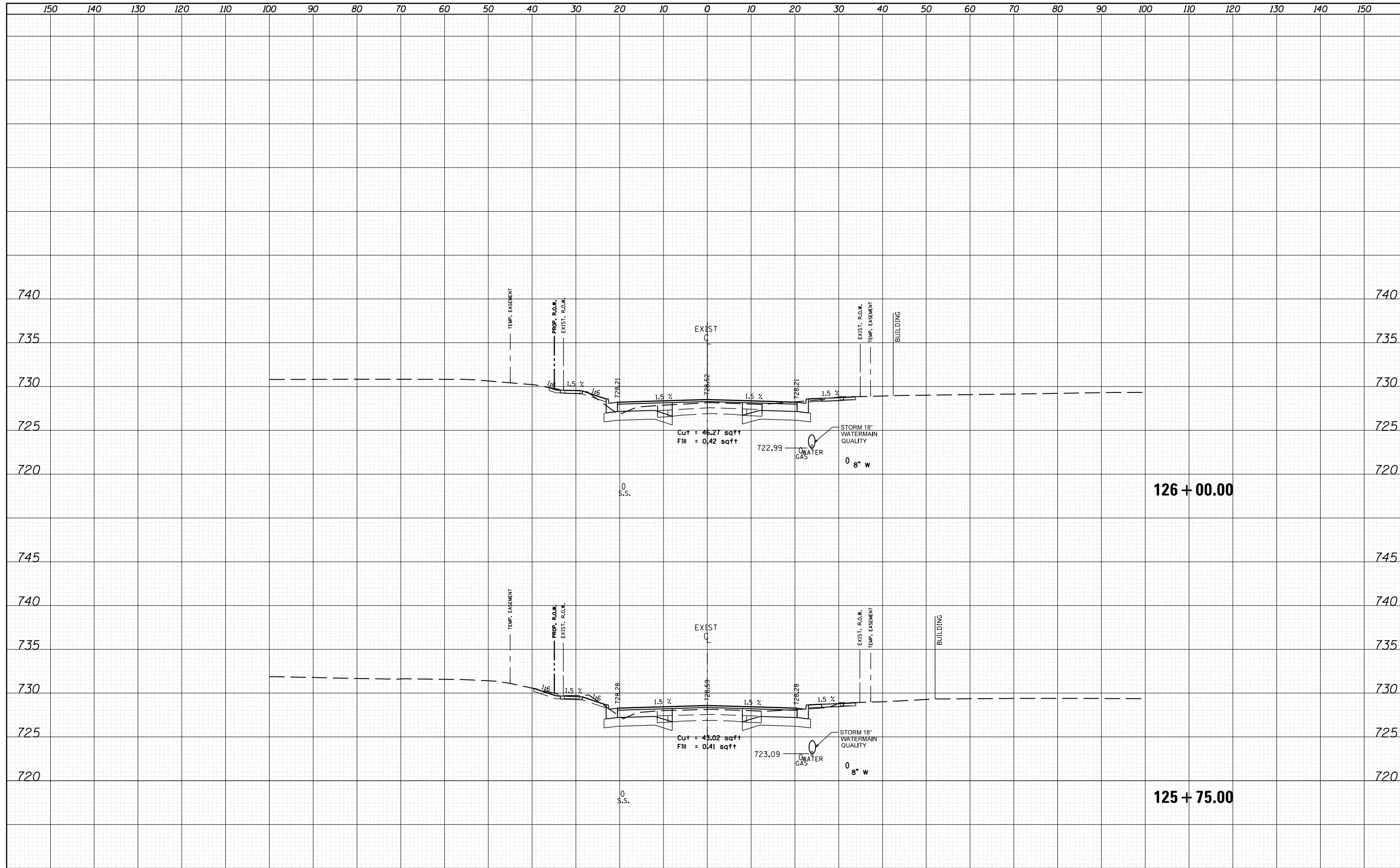
DATE	
BY	
FINAL SURVEY	
NOTE BOOK NO.	
SURVEYED	
PLOTTED	
TEMPLATE	
AREAS CHECKED	

DATE	
BY	
ORIGINAL SURVEY	
NOTE BOOK NO.	
SURVEYED	
PLOTTED	
TEMPLATE	
AREAS CHECKED	

FILE NAME =	USER NAME = crespole	DESIGNED -	REVISED -	STATE OF ILLINOIS DEPARTMENT OF TRANSPORTATION	IL RTE 91 MAINLINE CROSS SECTIONS	F.A.S. RTE.	SECTION	COUNTY	TOTAL SHEETS	SHEET NO.	
Default	Plot Scale = 20.0000' / in.	DRAWN -	REVISED -			1380	7W-1,RS-3	Peoria	617	461	
	Plot Date = 8/15/2013	CHECKED -	REVISED -			CONTRACT NO. 88792					
		DATE -	REVISED -			ILLINOIS FED. AID PROJECT					

DATE	
BY	
FINAL SURVEY	
PLOTTED TEMPLATE	
NOTE BOOK	
AREAS CHECKED	
NO.	

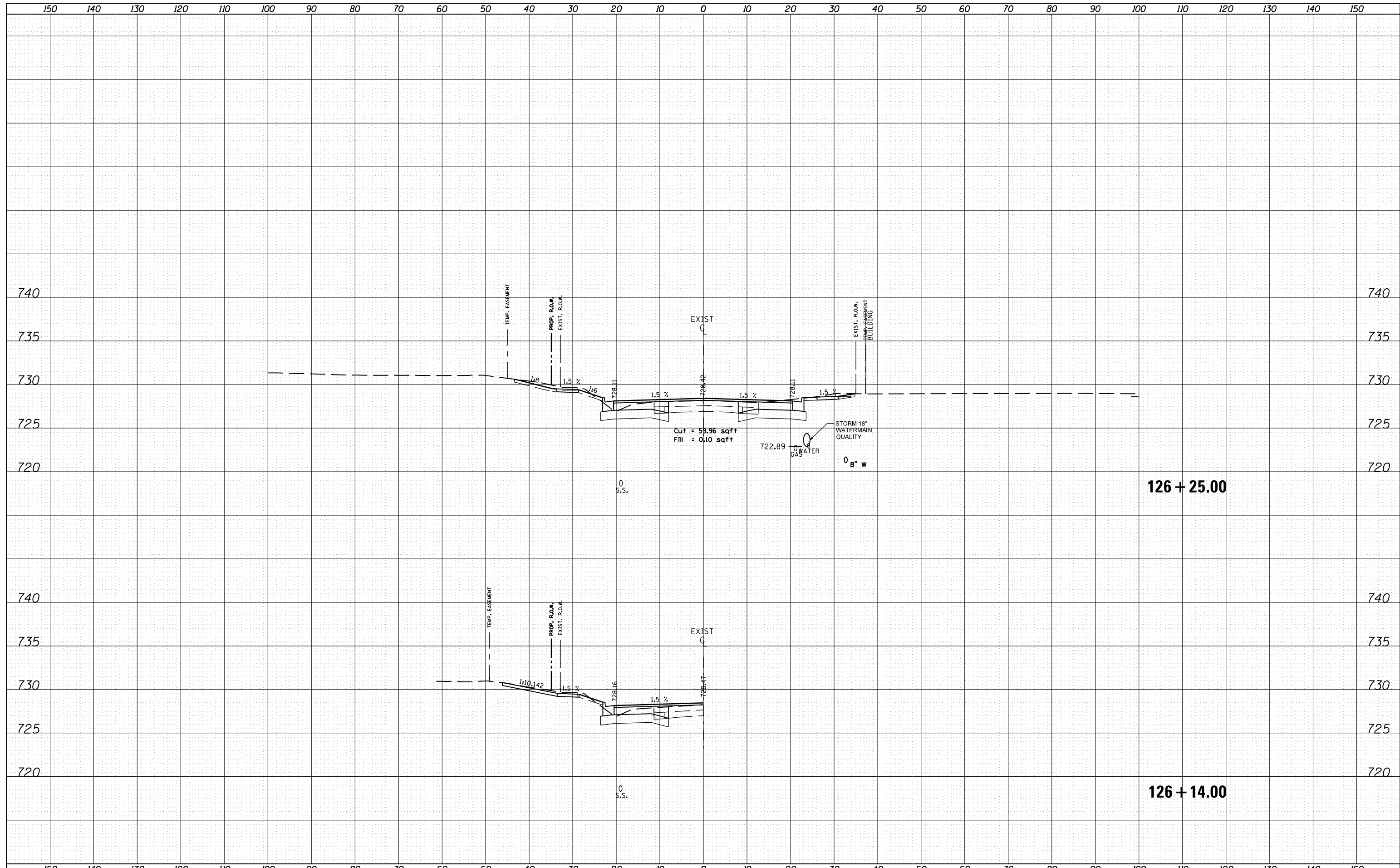
DATE	
BY	
ORIGINAL SURVEY	
PLOTTED TEMPLATE	
NOTE BOOK	
AREAS CHECKED	
NO.	



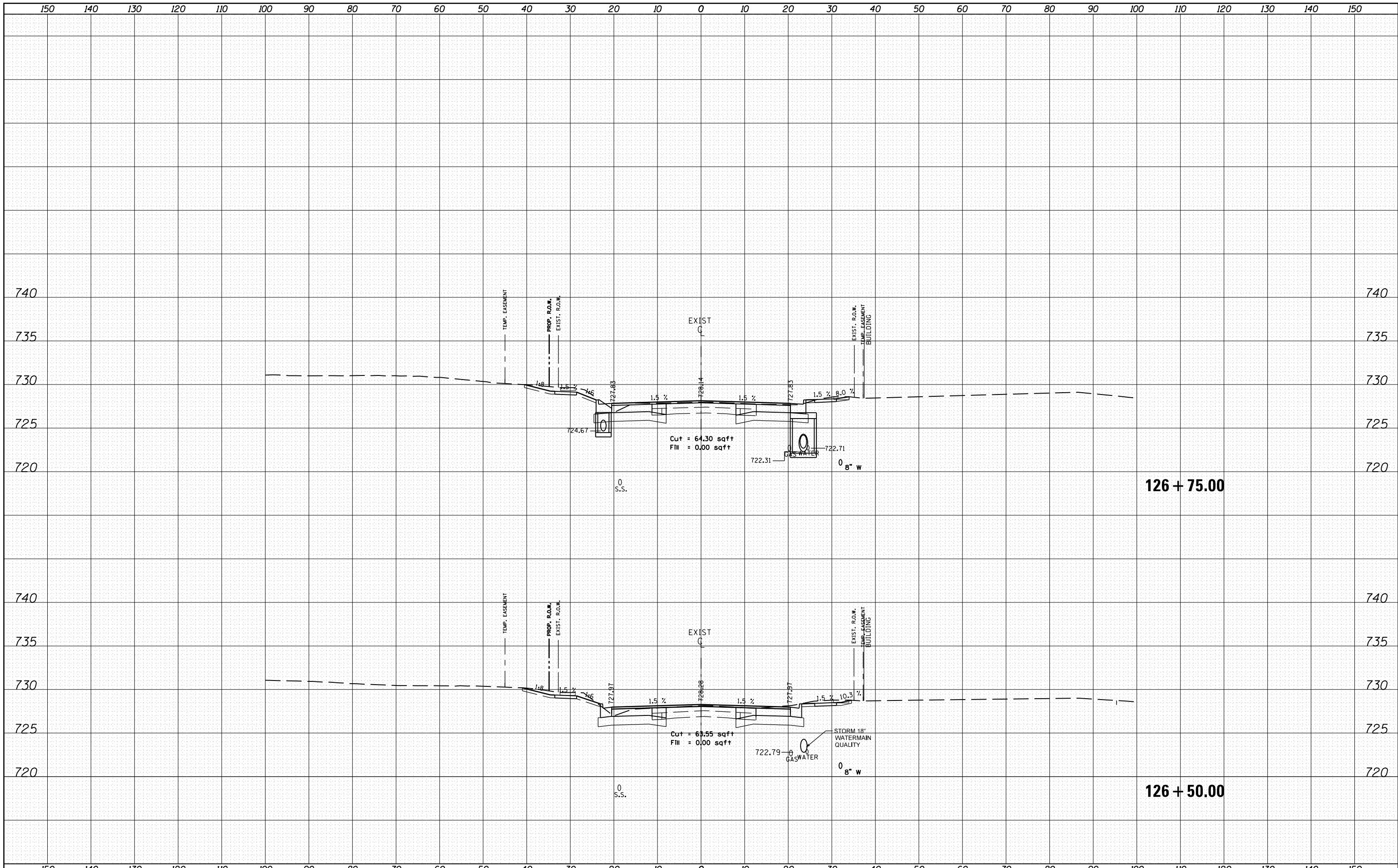
FILE NAME =	USER NAME = crespole	DESIGNED -	REVISED -	STATE OF ILLINOIS DEPARTMENT OF TRANSPORTATION	IL RTE 91 MAINLINE CROSS SECTIONS	F.A.S. RTE.	SECTION	COUNTY	TOTAL SHEETS	SHEET NO.
c:\pw_work\pwidot\crespole\10330150\10488792-x\sheet2.dgn	DRAWN -	REVISED -	1380			7W-1,RS-3	Peoria	617	462	
Default	PLOT SCALE = 20.0000' / in.	CHECKED -	REVISED -			CONTRACT NO. 88792				
	PLOT DATE = 8/15/2013	DATE -	REVISED -			ILLINOIS FED. AID PROJECT				
SCALE:						SHEET	OF	SHEETS	STA. 125+75.00	TO STA. 126+00.00

DATE	
BY	
FINAL SURVEY	SURVEYED
NOTE BOOK	PLOTTED
NO.	TEMPLATE
	AREAS CHECKED
	AREAS CHECKED

DATE	
BY	
ORIGINAL SURVEY	SURVEYED
NOTE BOOK	PLOTTED
NO.	TEMPLATE
	AREAS CHECKED
	AREAS CHECKED



FILE NAME =	USER NAME = crespole	DESIGNED -	REVISED -	STATE OF ILLINOIS DEPARTMENT OF TRANSPORTATION	IL RTE 91 MAINLINE CROSS SECTIONS	F.A.S. RTE.	SECTION	COUNTY	TOTAL SHEETS	SHEET NO.
c:\pwork\pwork\crespole\10330150\10488792-xsheet2.dgn	DRAWN -	REVISED -	1380			7W-1,RS-3	Peoria	617	463	
Default	PLOT SCALE = 20.0000' / in.	CHECKED -	REVISED -			CONTRACT NO. 88792				
	PLOT DATE = 8/15/2013	DATE -	REVISED -			ILLINOIS FED. AID PROJECT				
					SCALE:	SHEET	OF	SHEETS	STA. 126+14.00	TO STA. 126+25.00



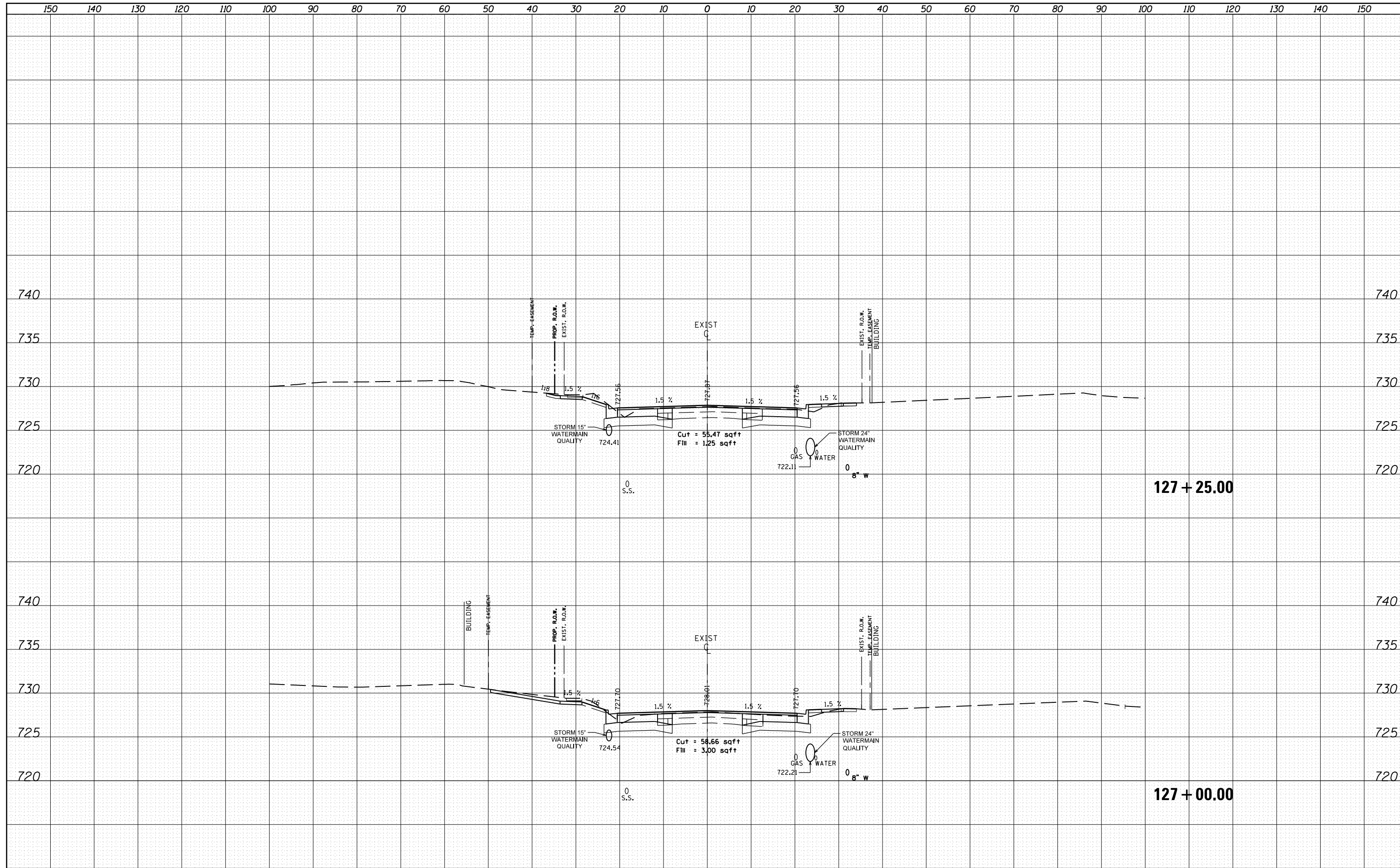
DATE	
BY	
FINAL SURVEY	SURVEYED
NOTE BOOK	PLOTTED
NO.	TEMPLATE
	AREAS CHECKED
	AREAS CHECKED

DATE	
BY	
ORIGINAL SURVEY	SURVEYED
NOTE BOOK	PLOTTED
NO.	TEMPLATE
	AREAS CHECKED
	AREAS CHECKED

FILE NAME =	USER NAME = crespole	DESIGNED -	REVISIED -	STATE OF ILLINOIS DEPARTMENT OF TRANSPORTATION	IL RTE 91 MAINLINE CROSS SECTIONS	F.A.S. RTE.	SECTION	COUNTY	TOTAL SHEETS	SHEET NO.	
Default	Plot Scale = 20.0000' / in.	DRAWN -	REVISIED -			1380	7W-1,RS-3	Peoria	617	464	
	Plot Date = 8/15/2013	CHECKED -	REVISIED -			CONTRACT NO. 88792		ILLINOIS FED. AID PROJECT			
		DATE -	REVISIED -			SCALE:	SHEET OF SHEETS	STA. 126+50.00	TO STA. 126+75.00		

DATE	
BY	
FINAL SURVEY	SURVEYED
NOTE BOOK	PLOTTED
NO.	TEMPLATE
	AREAS CHECKED
	AREAS CHECKED

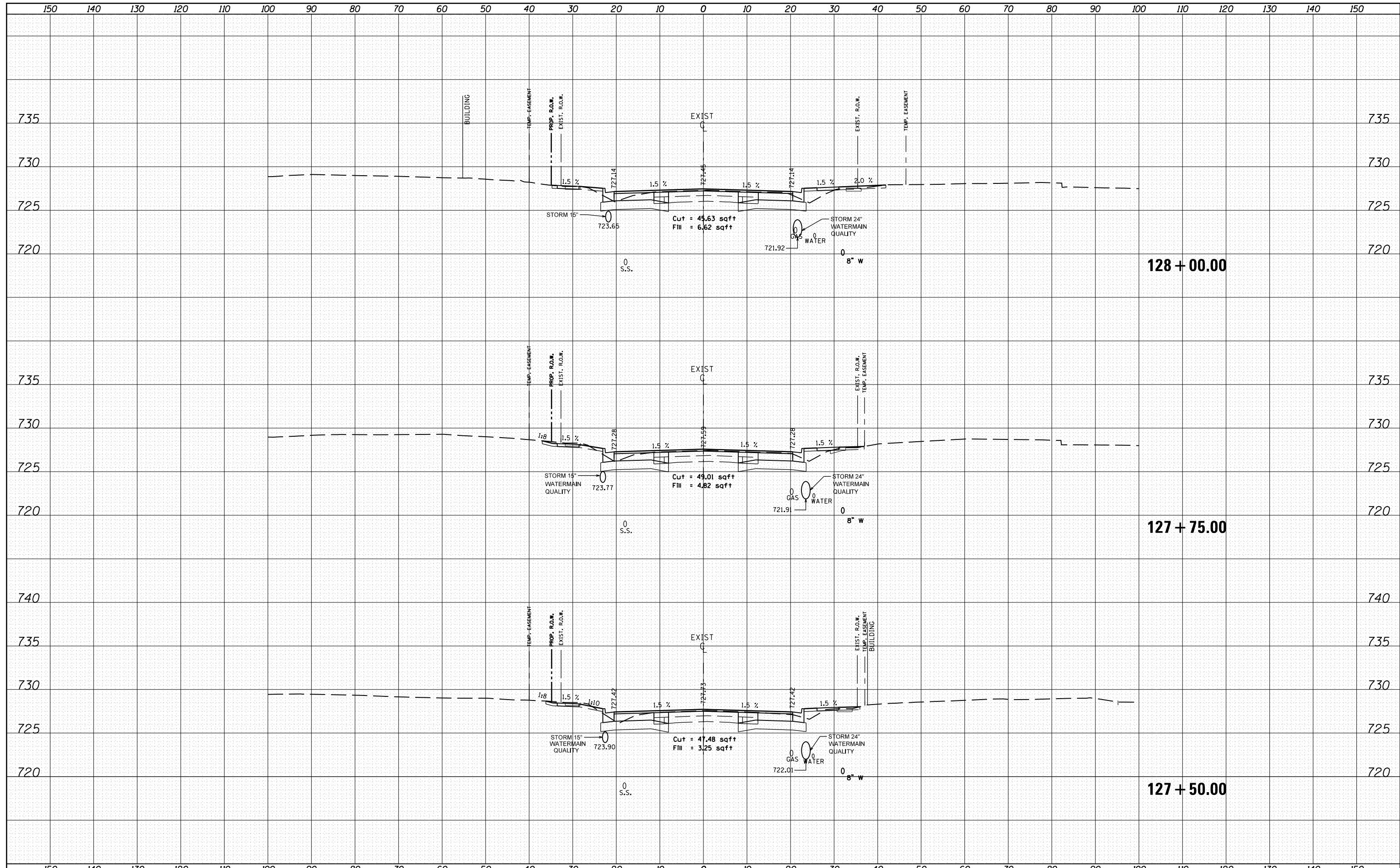
DATE	
BY	
ORIGINAL SURVEY	SURVEYED
NOTE BOOK	PLOTTED
NO.	TEMPLATE
	AREAS CHECKED
	AREAS CHECKED



FILE NAME =	USER NAME = crespole	DESIGNED -	REVISED -	STATE OF ILLINOIS DEPARTMENT OF TRANSPORTATION	IL RTE 91 MAINLINE CROSS SECTIONS	F.A.S. RTE.	SECTION	COUNTY	TOTAL SHEETS	SHEET NO.	
c:\pw_work\pwidot\crespole\10330150\10488792-x-sheet2.dgn		DRAWN -	REVISED -			1380	7W-1,RS-3	Peoria	617	465	
Default	PLOT SCALE = 20.0000' / in.	CHECKED -	REVISED -			CONTRACT NO. 88792		ILLINOIS FED. AID PROJECT			
	PLOT DATE = 8/15/2013	DATE -	REVISED -			SCALE:	SHEET OF SHEETS	STA. 127+00.00 TO STA. 127+25.00			

DATE	
BY	
SURVEYED	
PLOTTED	
TEMPLATE	
AREAS	
CHECKED	
NO.	

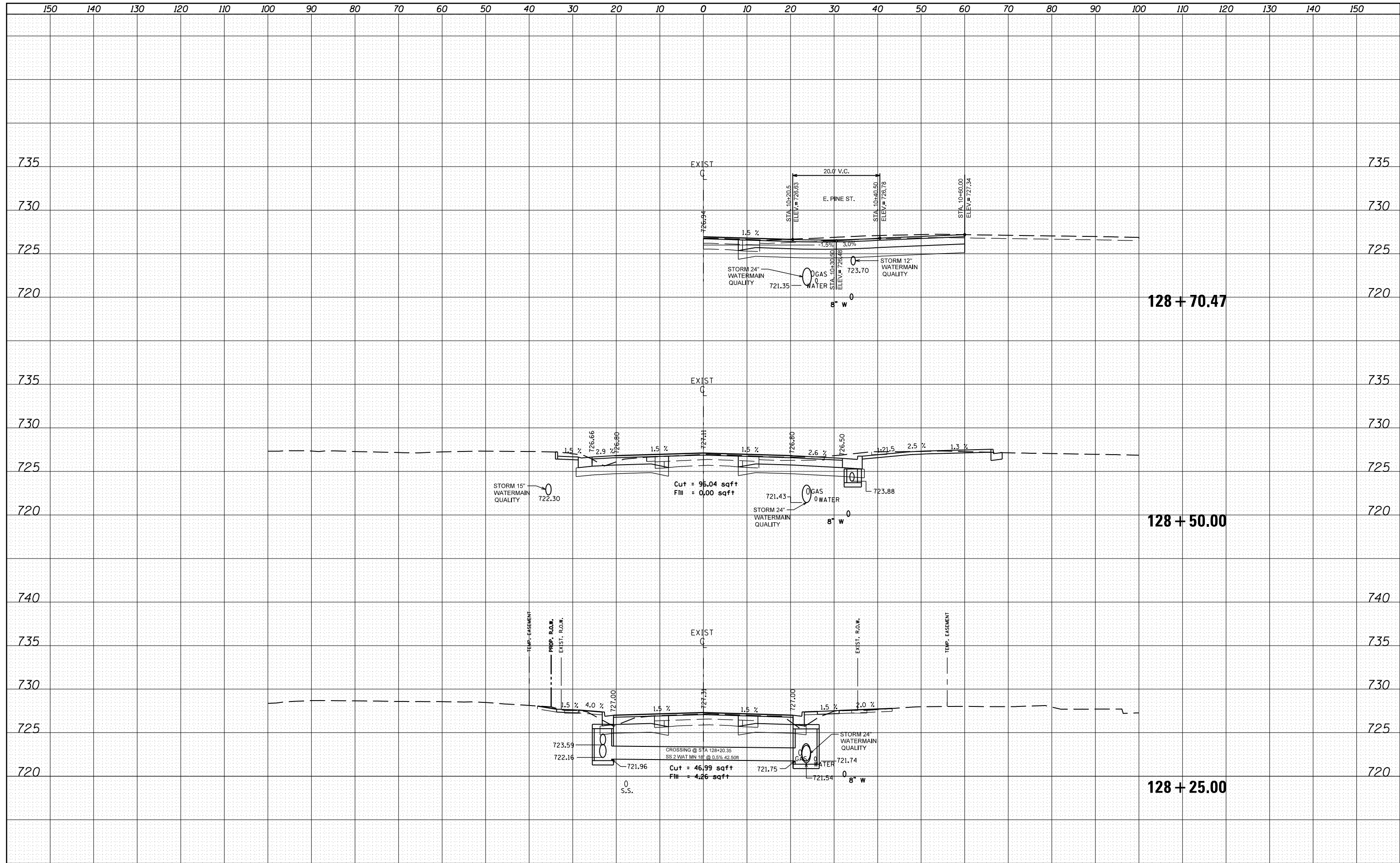
DATE	
BY	
SURVEYED	
PLOTTED	
TEMPLATE	
AREAS	
CHECKED	
NO.	



FILE NAME =	USER NAME = crespole	DESIGNED -	REVISED -	STATE OF ILLINOIS DEPARTMENT OF TRANSPORTATION	IL RTE 91 MAINLINE CROSS SECTIONS	F.A.S. RTE.	SECTION	COUNTY	TOTAL SHEETS	SHEET NO.
c:\pwork\pwork\crespole\10330150\10488792-x\sheet2.dgn	DRAWN -	REVISED -	1380			7W-1,RS-3	Peoria	617	466	
PLOT SCALE = 20.0000' / in.	CHECKED -	REVISED -	CONTRACT NO. 88792							
PLOT DATE = 8/15/2013	DATE -	REVISED -	ILLINOIS FED. AID PROJECT							
Default				SCALE:	SHEET OF SHEETS	STA. 127+50.00 TO STA. 128+00.00				

DATE	
BY	
SURVEYED	
PLOTTED	
TEMPLATE	
AREAS	
CHECKED	
FINAL SURVEY	
NOTE BOOK	
NO.	

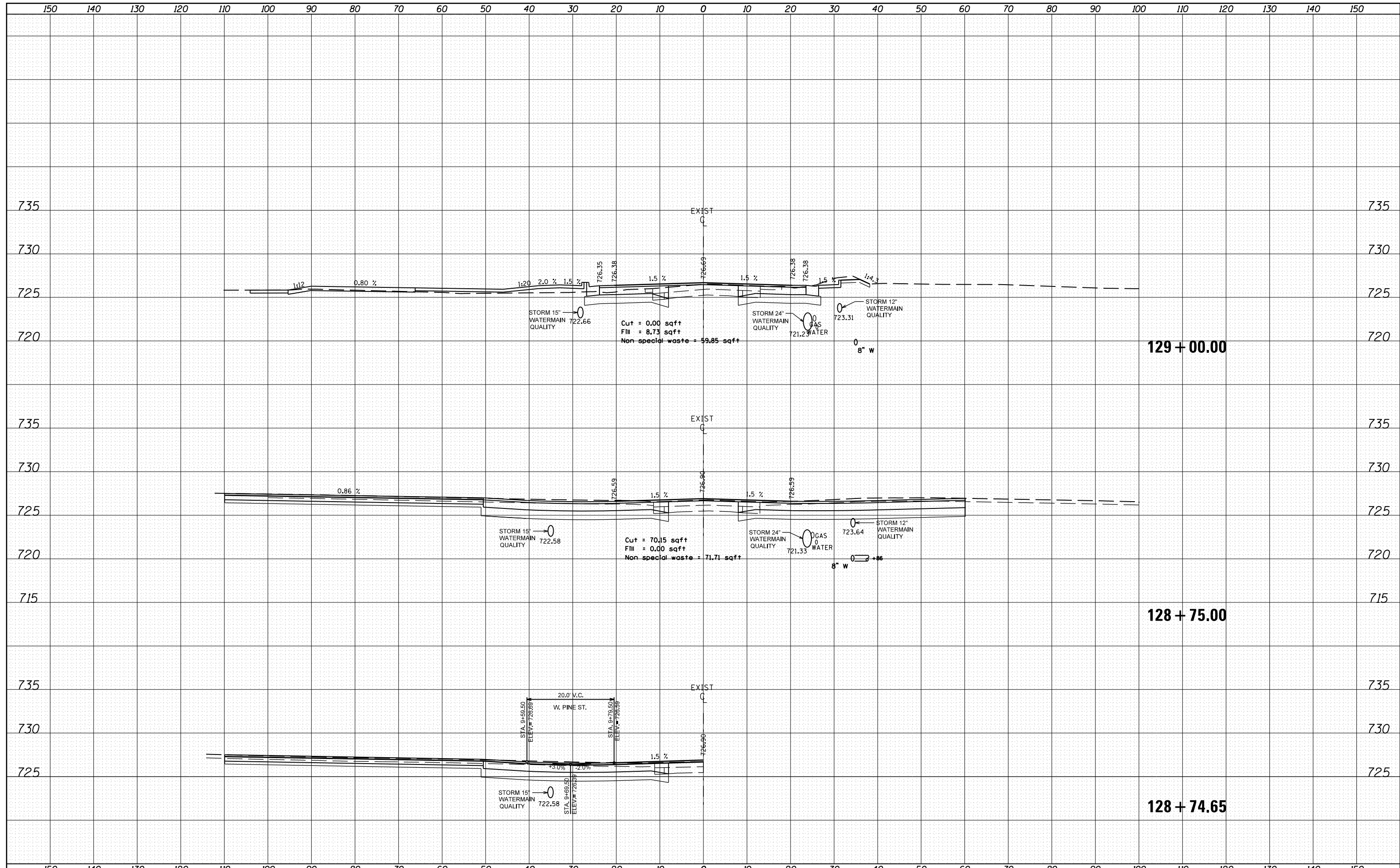
DATE	
BY	
SURVEYED	
PLOTTED	
TEMPLATE	
AREAS	
CHECKED	
ORIGINAL SURVEY	
NOTE BOOK	
NO.	



FILE NAME =	USER NAME = crespole	DESIGNED -	REVISED -	STATE OF ILLINOIS DEPARTMENT OF TRANSPORTATION	IL RTE 91 MAINLINE CROSS SECTIONS	F.A.S. RTE.	SECTION	COUNTY	TOTAL SHEETS	SHEET NO.	
Default	Plot Scale = 20.0000' / in.	DRAWN -	REVISED -			1380	7W-1,RS-3	Peoria	617	467	
	Plot Date = 8/15/2013	CHECKED -	REVISED -			CONTRACT NO. 88792					
		DATE -	REVISED -			SCALE:	SHEET	OF	SHEETS	STA. 128+25.00	TO STA. 128+70.47

BY	DATE

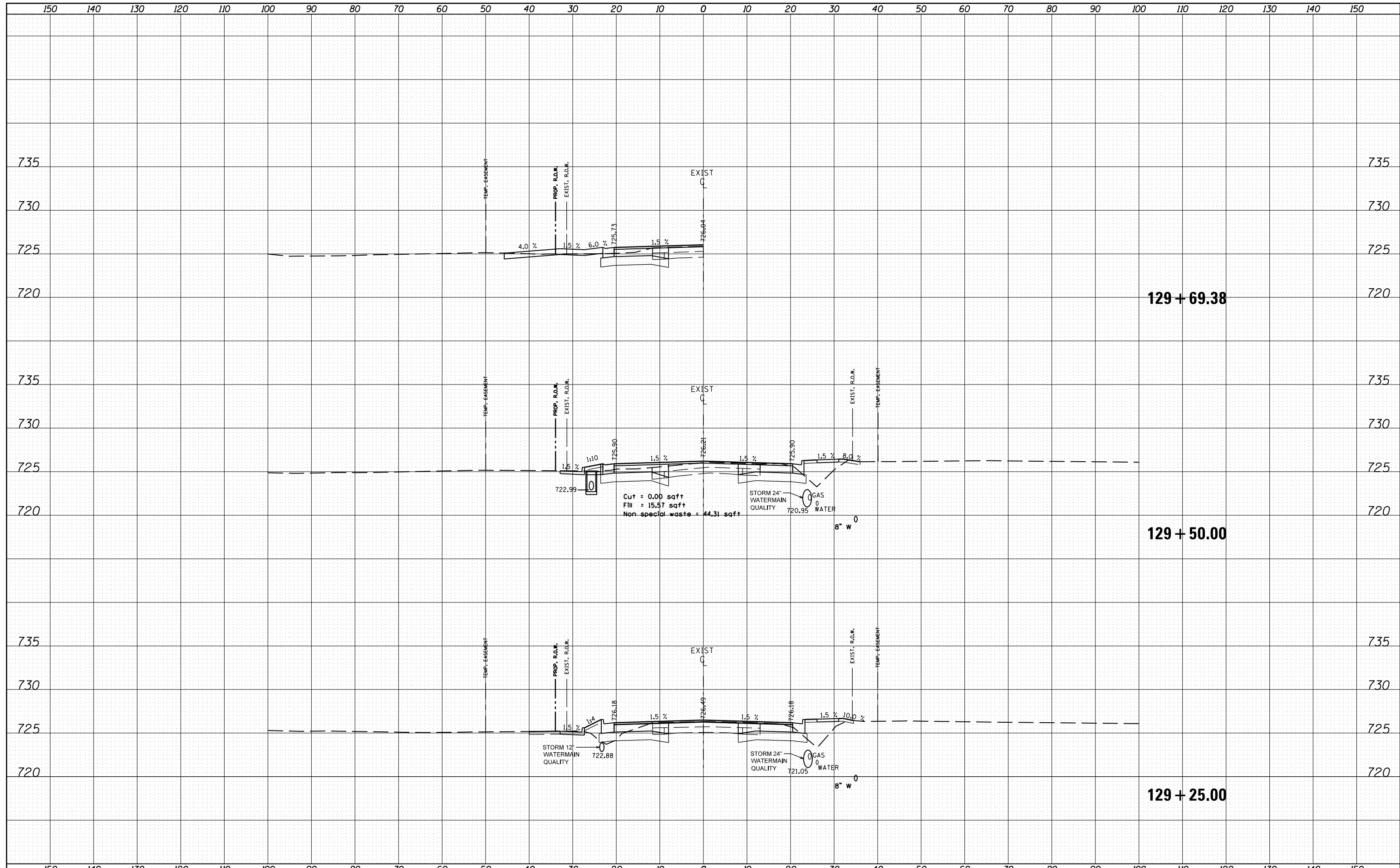
BY	DATE



FILE NAME =	USER NAME = crespole	DESIGNED -	REVISED -	STATE OF ILLINOIS DEPARTMENT OF TRANSPORTATION	IL RTE 91 MAINLINE CROSS SECTIONS			F.A.S. RTE.	SECTION	COUNTY	TOTAL SHEETS	SHEET NO.
		DRAWN -	REVISED -					1380	7W-1,RS-3	Peoria	617	468
		CHECKED -	REVISED -					CONTRACT NO. 88792			ILLINOIS FED. AID PROJECT	
		DATE -	REVISED -					SCALE:	SHEET	OF	SHEETS	STA. 128+74.65

DATE	
BY	
SURVEYED	
PLOTTED	
TEMPLATE	
AREAS CHECKED	
FINAL SURVEY NOTE BOOK NO.	

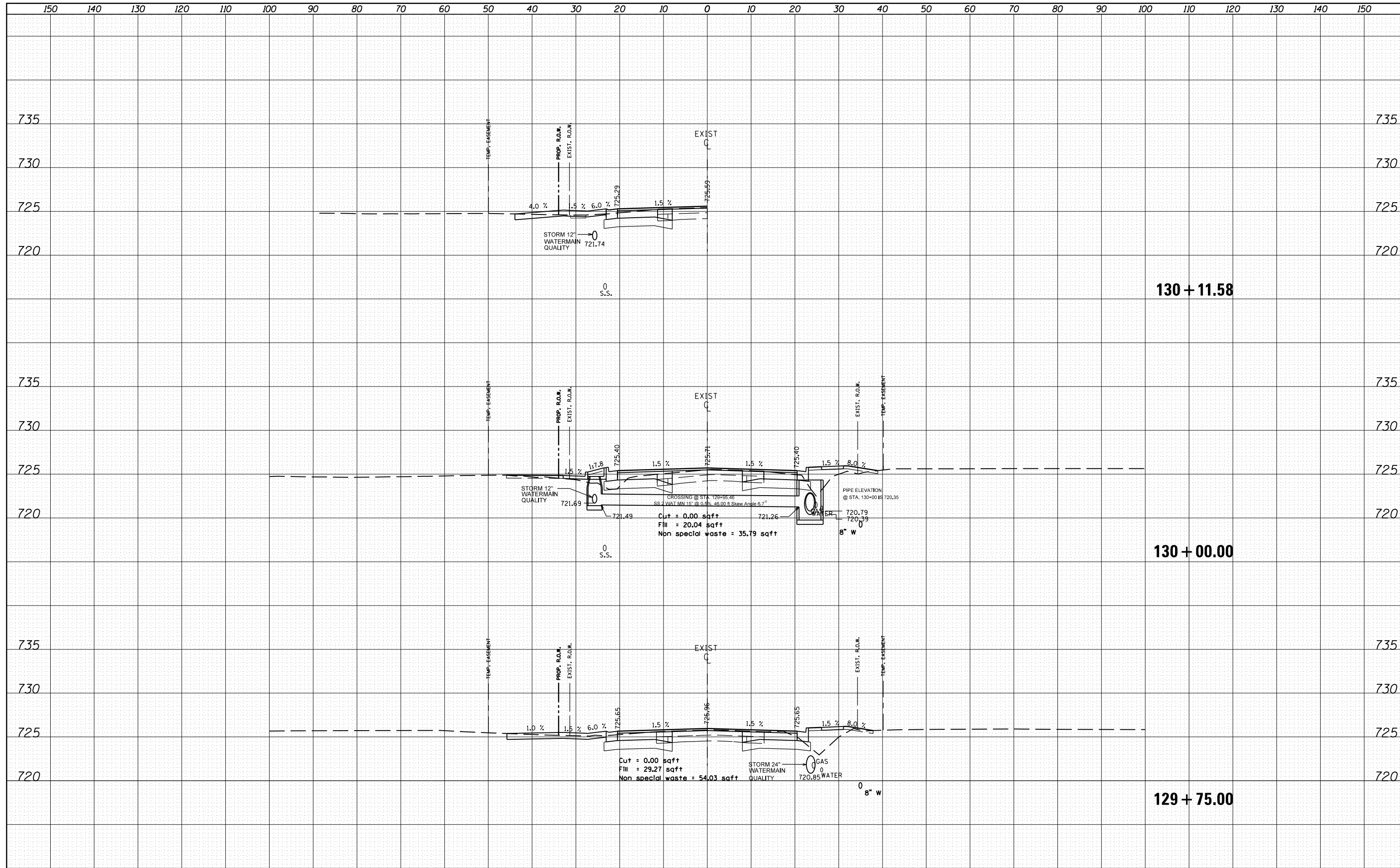
DATE	
BY	
SURVEYED	
PLOTTED	
TEMPLATE	
AREAS CHECKED	
ORIGINAL SURVEY NOTE BOOK NO.	



FILE NAME =	USER NAME = crespole	DESIGNED -	REVISED -	STATE OF ILLINOIS DEPARTMENT OF TRANSPORTATION	IL RTE 91 MAINLINE CROSS SECTIONS	F.A.S. RTE.	SECTION	COUNTY	TOTAL SHEETS	SHEET NO.
c:\pwwork\pwwork\crespole\10330150\10488792-x\sheet2.dgn	DRAWN -	REVISED -	1380			7W-1,RS-3	Peoria	617	469	
Default	PLOT SCALE = 20.0000' / in.	CHECKED -	REVISED -			CONTRACT NO. 88792				
	PLOT DATE = 8/15/2013	DATE -	REVISED -			ILLINOIS FED. AID PROJECT				
					SCALE:	SHEET	OF	SHEETS	STA. 129+25.00	TO STA. 129+69.38

DATE	
BY	
SURVEYED	
PLOTTED	
TEMPLATE	
AREAS	
CHECKED	
NO.	

DATE	
BY	
SURVEYED	
PLOTTED	
TEMPLATE	
AREAS	
CHECKED	
NO.	



FILE NAME =
 c:\pwwork\pwwork\crespole\10330150\10488792-xsheet2.dgn
 Default

USER NAME = crespole	DESIGNED -	REVISED -
	DRAWN -	REVISED -
PLOT SCALE = 20.0000' / in.	CHECKED -	REVISED -
PLOT DATE = 8/15/2013	DATE -	REVISED -

**STATE OF ILLINOIS
 DEPARTMENT OF TRANSPORTATION**

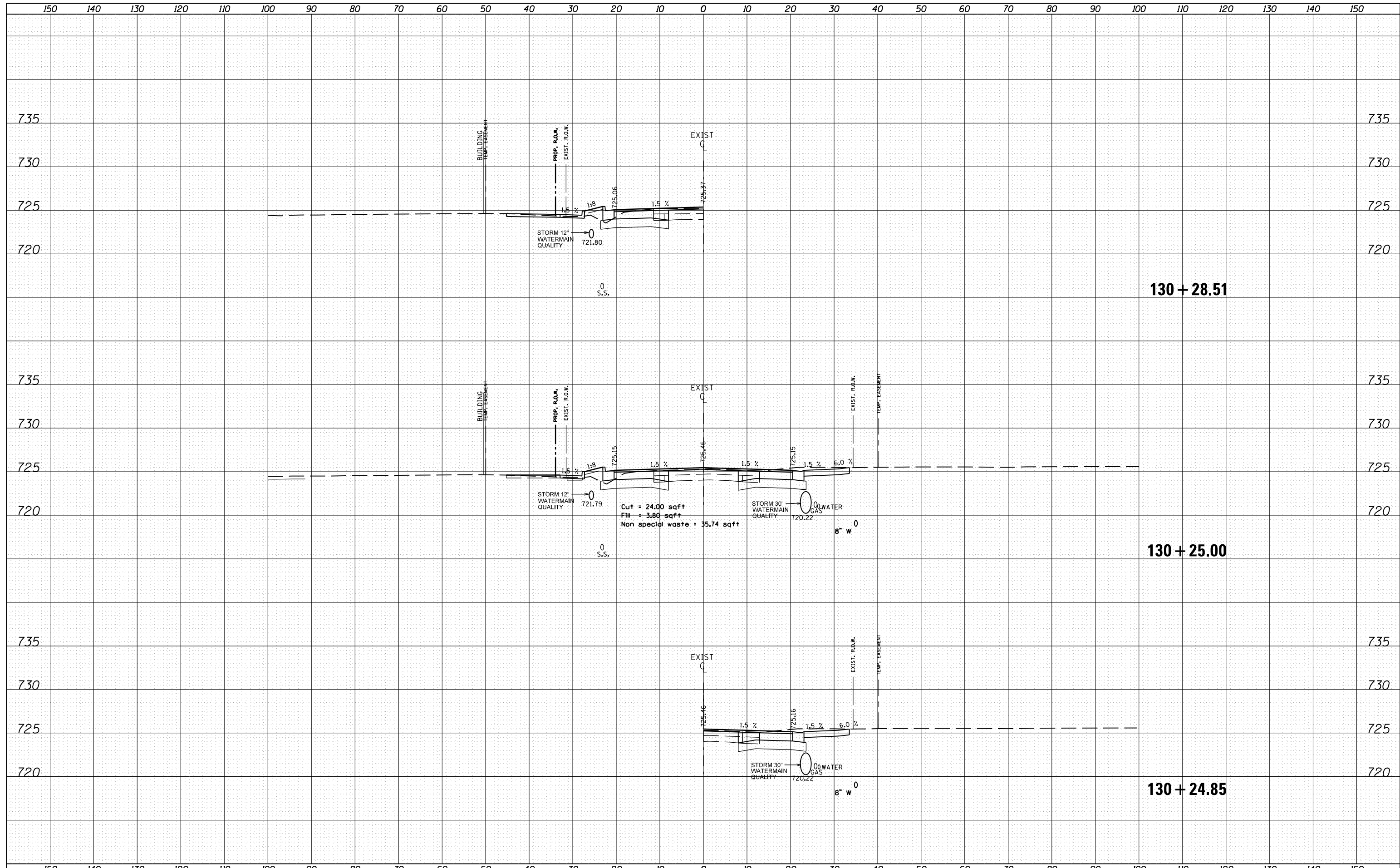
**IL RTE 91 MAINLINE
 CROSS SECTIONS**

SCALE: SHEET OF SHEETS STA. 129+75.00 TO STA. 130+11.58

F.A.S. RTE.	SECTION	COUNTY	TOTAL SHEETS	SHEET NO.
1380	7W-1,RS-3	Peoria	617	470
			CONTRACT NO. 88792	
ILLINOIS FED. AID PROJECT				

DATE	
BY	
SURVEYED	
PLOTTED	
TEMPLATE	
AREAS	
CHECKED	
FINAL SURVEY	
NOTE BOOK	
NO.	

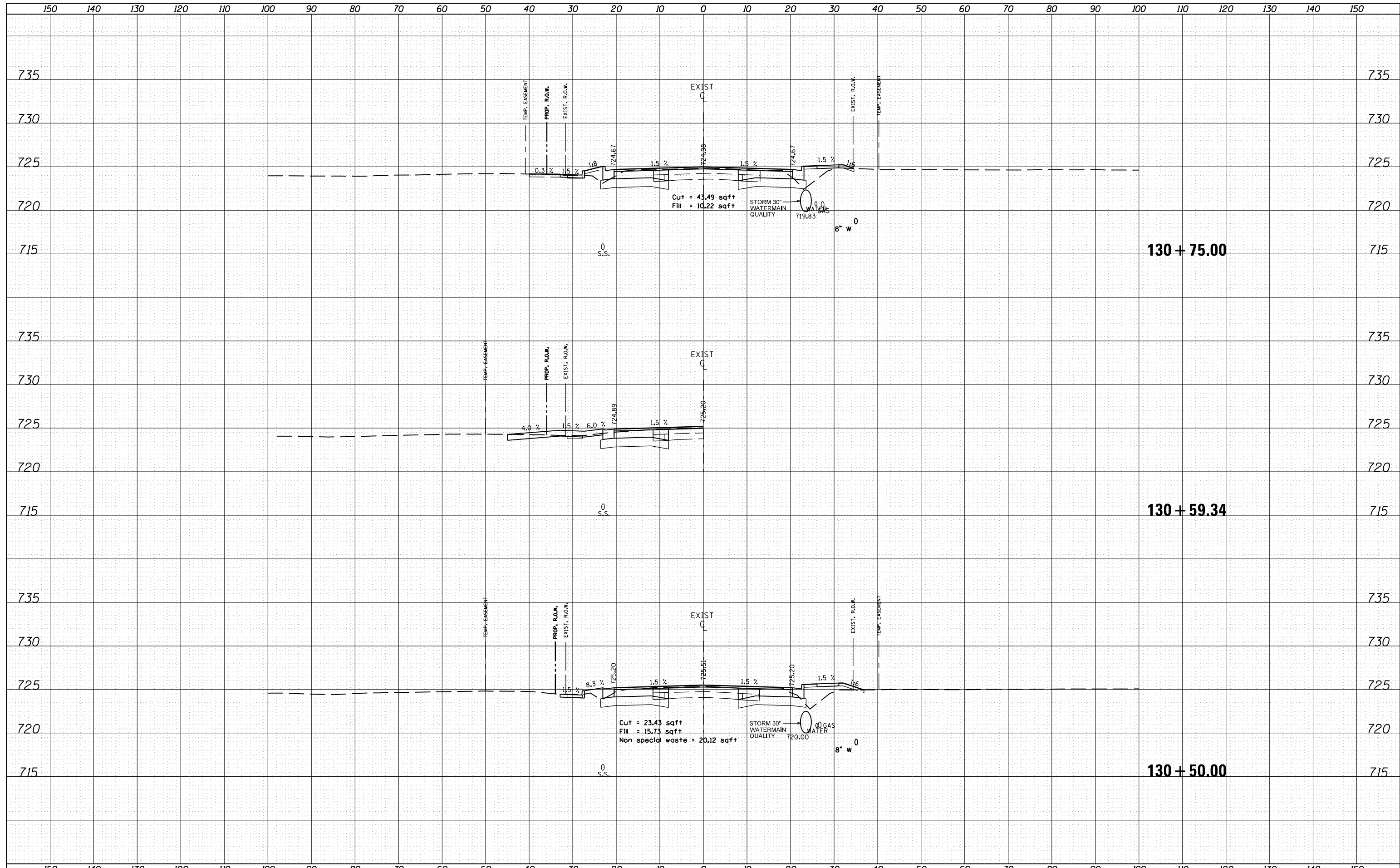
DATE	
BY	
SURVEYED	
PLOTTED	
TEMPLATE	
AREAS	
CHECKED	
ORIGINAL SURVEY	
NOTE BOOK	
NO.	



FILE NAME =	USER NAME = crespole	DESIGNED -	REVISED -	STATE OF ILLINOIS DEPARTMENT OF TRANSPORTATION	IL RTE 91 MAINLINE CROSS SECTIONS	F.A.S. RTE.	SECTION	COUNTY	TOTAL SHEETS	SHEET NO.
c:\pwwork\pwwork\crespole\10330150\10488792-xsheet2.dgn	DRAWN -	REVISED -	1380			7W-1,RS-3	Peoria	617	471	
Default	PLOT SCALE = 20.0000' / in.	CHECKED -	REVISED -			CONTRACT NO. 88792				
	PLOT DATE = 8/15/2013	DATE -	REVISED -			SCALE:	SHEET OF SHEETS	STA. 130+24.85 TO STA. 130+28.51	ILLINOIS FED. AID PROJECT	

DATE	
BY	
SURVEYED	
PLOTTED	
TEMPLATE	
AREAS	
CHECKED	
FINAL SURVEY	
NOTE BOOK	
NO.	

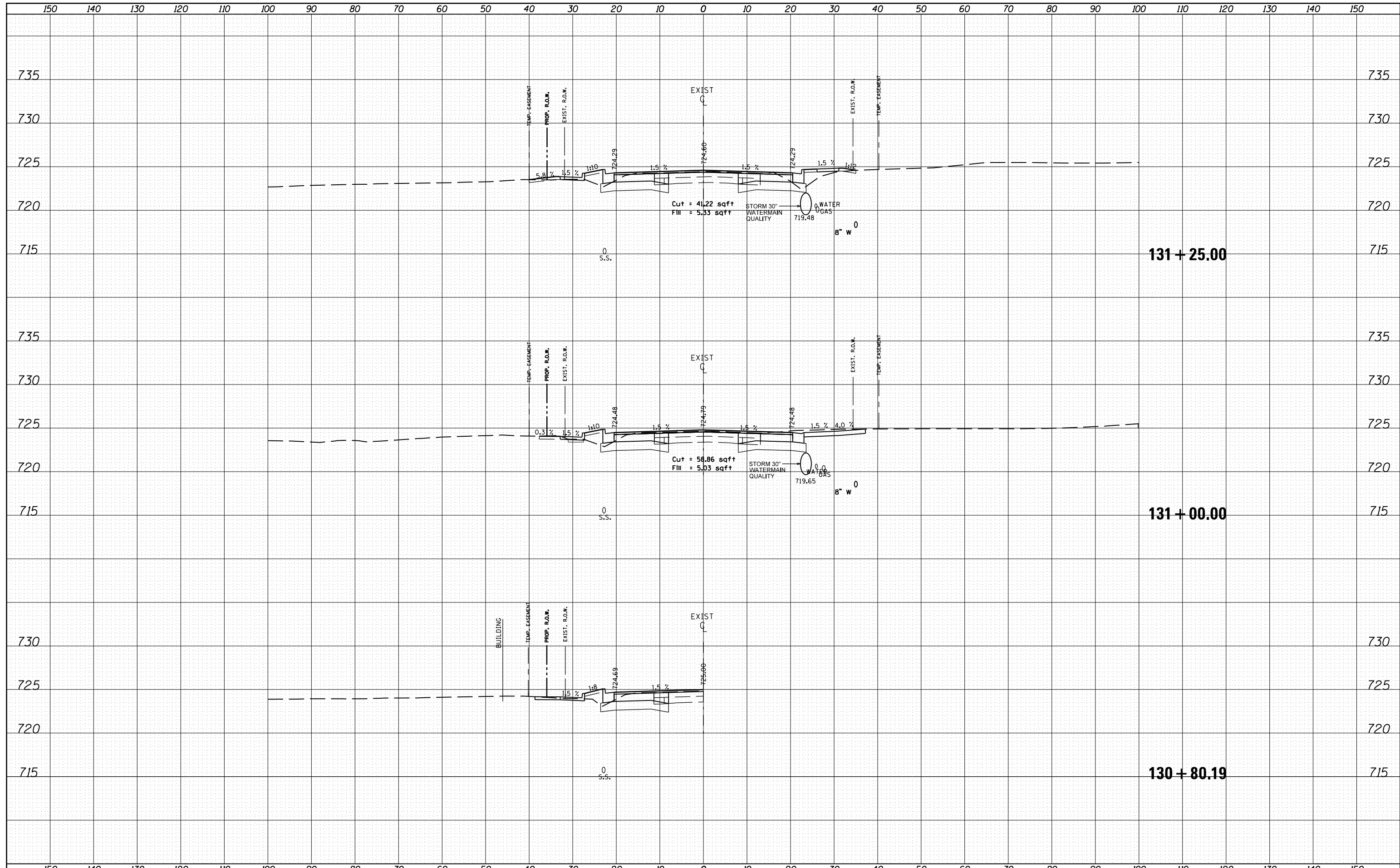
DATE	
BY	
SURVEYED	
PLOTTED	
TEMPLATE	
AREAS	
CHECKED	
ORIGINAL SURVEY	
NOTE BOOK	
NO.	



FILE NAME =	USER NAME = crespole	DESIGNED -	REVISED -	STATE OF ILLINOIS DEPARTMENT OF TRANSPORTATION	IL RTE 91 MAINLINE CROSS SECTIONS	F.A.S. RTE.	SECTION	COUNTY	TOTAL SHEETS	SHEET NO.
c:\pw\work\pwidot\crespole\10330150\10488792-x\sheet2.dgn	DRAWN -	REVISED -	1380			7W-1,RS-3	Peoria	617	472	
PLOT SCALE = 20.0000' / in.	CHECKED -	REVISED -	CONTRACT NO. 88792							
Default	DATE -	REVISED -	SCALE:			SHEET	OF	SHEETS	STA. 130+50.00	TO STA. 130+75.00

DATE	
BY	
FINAL SURVEY	SURVEYED
NOTE BOOK	PLOTTED
NO.	AREAS CHECKED

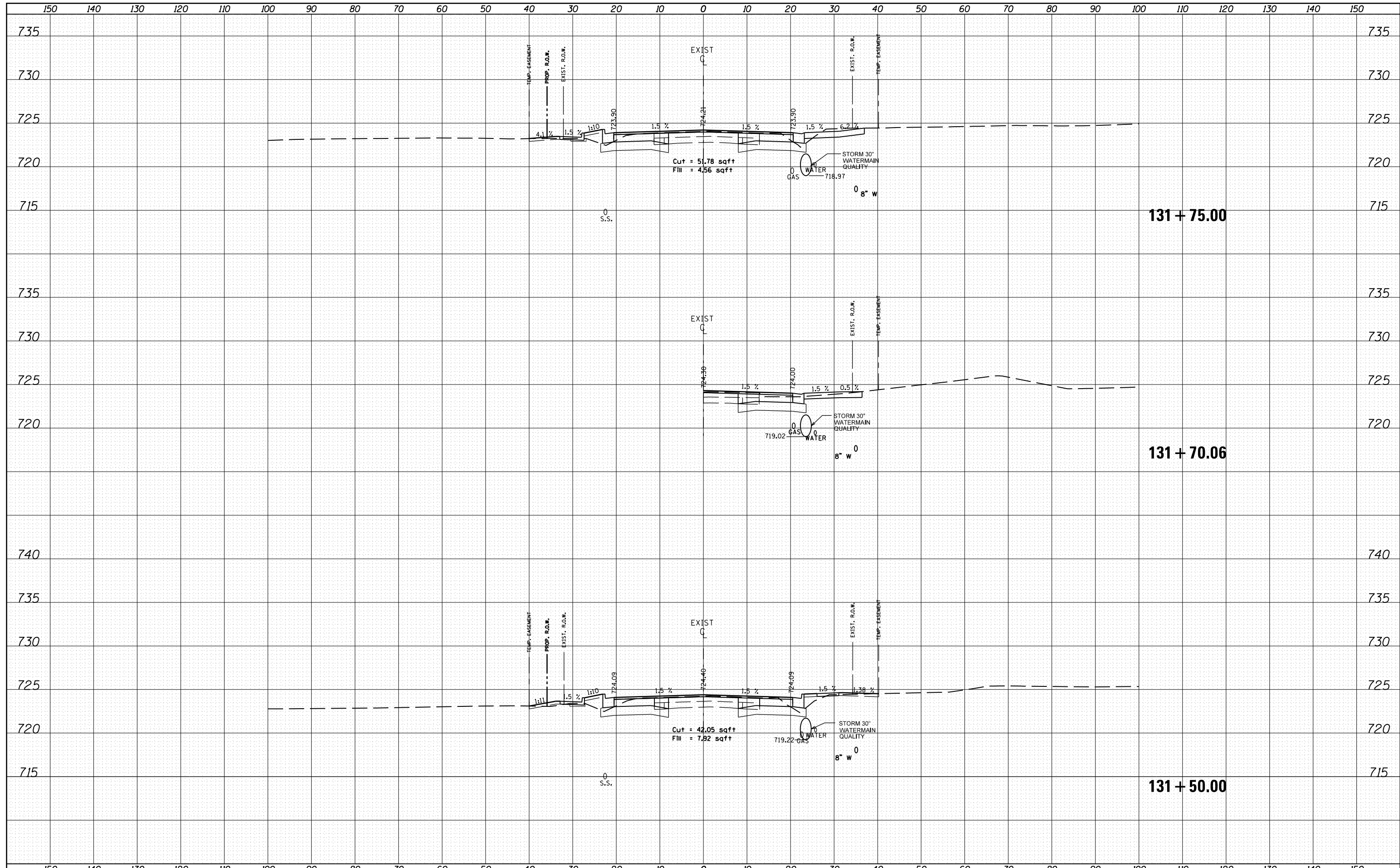
DATE	
BY	
ORIGINAL SURVEY	SURVEYED
NOTE BOOK	PLOTTED
NO.	AREAS CHECKED



FILE NAME =	USER NAME = crespole	DESIGNED -	REVISED -	STATE OF ILLINOIS DEPARTMENT OF TRANSPORTATION	IL RTE 91 MAINLINE CROSS SECTIONS				F.A.S. RTE.	SECTION	COUNTY	TOTAL SHEETS	SHEET NO.
c:\pwwork\pwwork\crespole\10330150\10488792-x\sheet2.dgn		DRAWN -	REVISED -		1380	7W-1,RS-3	Peoria	617	473				
PLOT SCALE = 20.0000' / in.		CHECKED -	REVISED -		CONTRACT NO. 88792								
Default	PLOT DATE = 8/15/2013	DATE -	REVISED -		SCALE:	SHEET	OF	SHEETS	STA. 130+80.19	TO STA. 131+25.00	ILLINOIS FED. AID PROJECT		

DATE	
BY	
FINAL SURVEY	
PLOTTED	
NOTE BOOK	
AREAS CHECKED	

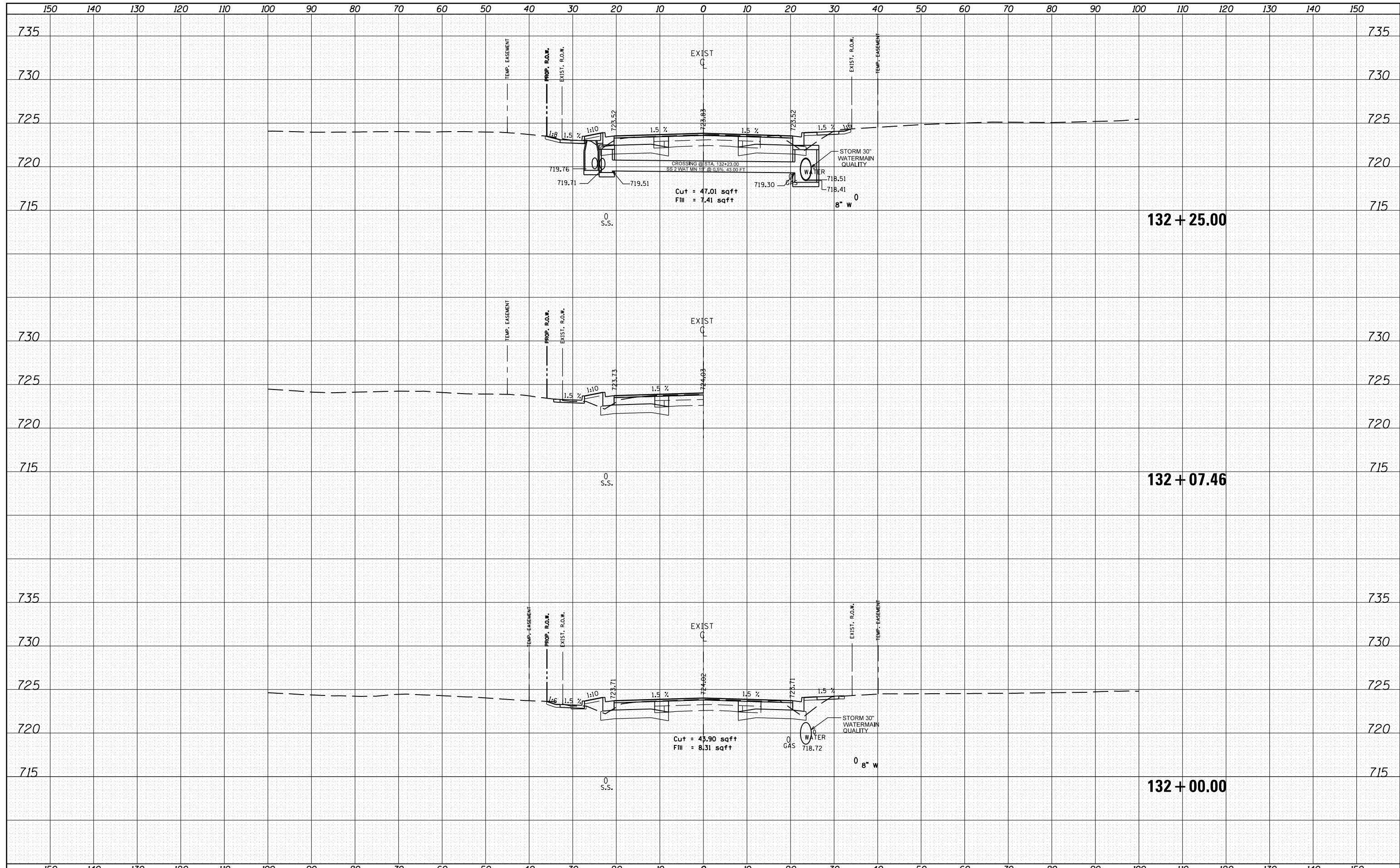
DATE	
BY	
ORIGINAL SURVEY	
PLOTTED	
NOTE BOOK	
AREAS CHECKED	



FILE NAME =	USER NAME = crespole	DESIGNED -	REVISED -	STATE OF ILLINOIS DEPARTMENT OF TRANSPORTATION	IL RTE 91 MAINLINE CROSS SECTIONS	F.A.S. RTE.	SECTION	COUNTY	TOTAL SHEETS	SHEET NO.
es:\pw_work\pwidot\crespole\10330150\10488792-x-sheet2.dgn		DRAWN -	REVISED -			1380	7W-1,RS-3	Peoria	617	474
PLOT SCALE = 20.0000' / in.		CHECKED -	REVISED -			CONTRACT NO. 88792				
PLOT DATE = 8/15/2013		DATE -	REVISED -			ILLINOIS FED. AID PROJECT				

DATE	
BY	
SURVEYED	
PLOTTED	
TEMPLATE	
NOTE BOOK	
AREAS CHECKED	
NO.	

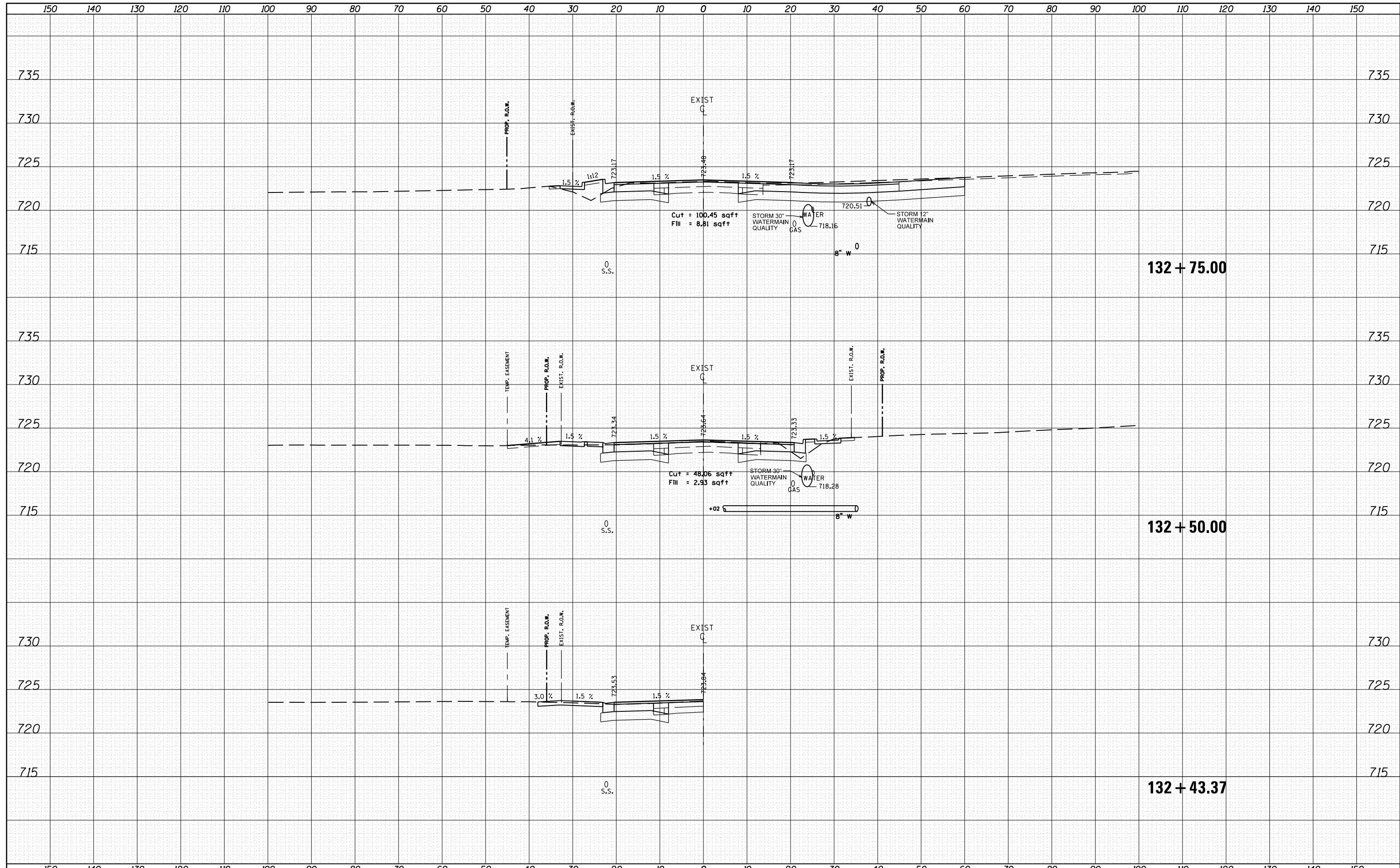
DATE	
BY	
SURVEYED	
PLOTTED	
TEMPLATE	
NOTE BOOK	
AREAS CHECKED	
NO.	



FILE NAME =	USER NAME = crespole	DESIGNED -	REVISED -	STATE OF ILLINOIS DEPARTMENT OF TRANSPORTATION	IL RTE 91 MAINLINE CROSS SECTIONS	F.A.S. RTE.	SECTION	COUNTY	TOTAL SHEETS	SHEET NO.
es:\pw_work\pwidot\crespole\10330150\10488792-x-sheet2.dgn	DRAWN -	REVISED -	1380			7W-1,RS-3	Peoria	617	475	
Default	PLLOT SCALE = 20.0000' / in.	CHECKED -	REVISED -			CONTRACT NO. 88792				
	PLLOT DATE = 8/15/2013	DATE -	REVISED -			ILLINOIS FED. AID PROJECT				
					SCALE:	SHEET OF SHEETS STA. 132+00.00 TO STA. 132+25.00				

DATE	
BY	
FINISHED SURVEY	
PLOTTED TEMPLATE	
NOTE BOOK	
AREAS CHECKED	

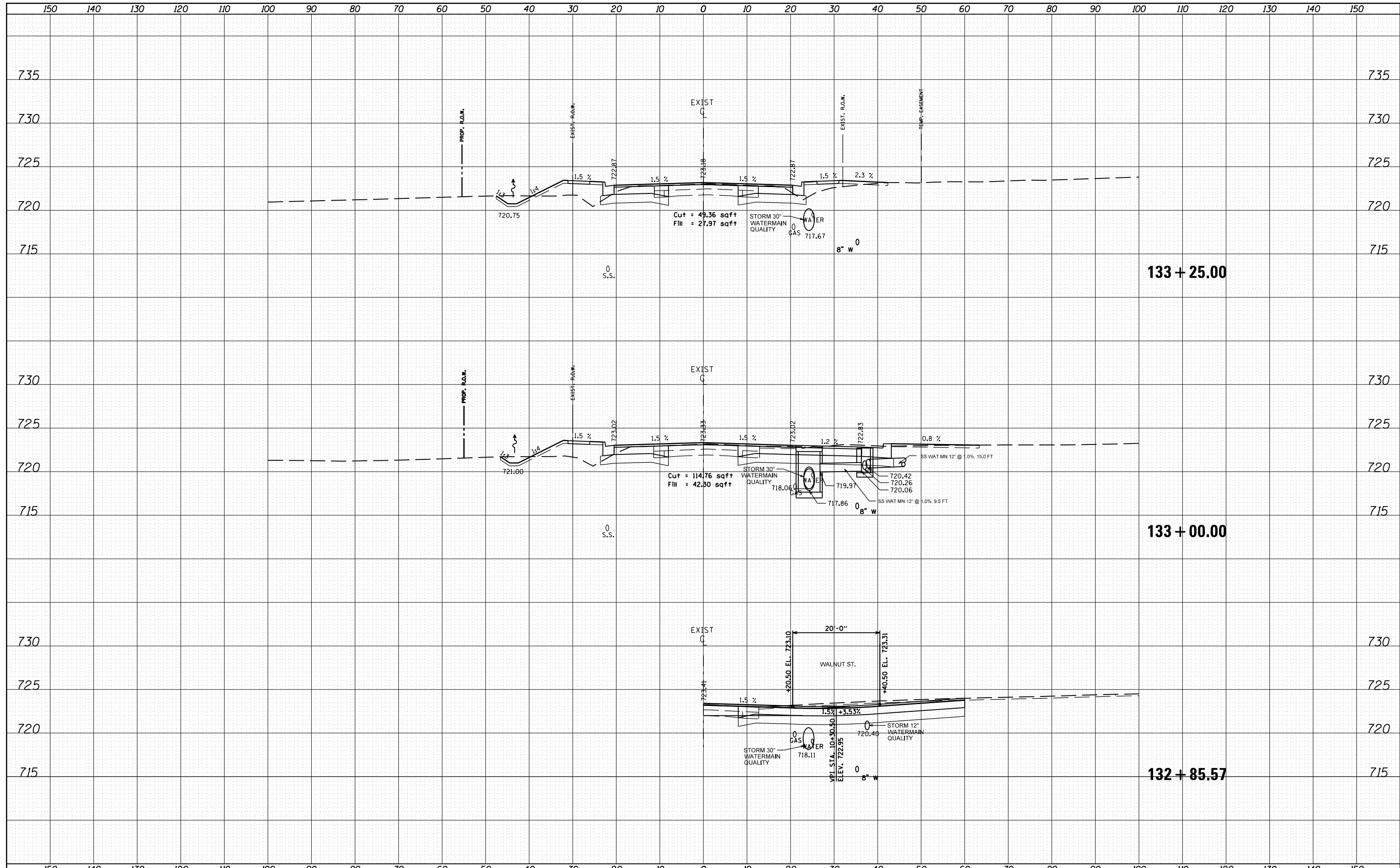
DATE	
BY	
ORIGINAL SURVEY	
PLOTTED TEMPLATE	
NOTE BOOK	
AREAS CHECKED	



FILE NAME =	USER NAME = crespole	DESIGNED -	REVISED -	STATE OF ILLINOIS DEPARTMENT OF TRANSPORTATION	IL RTE 91 MAINLINE CROSS SECTIONS	F.A.S. RTE.	SECTION	COUNTY	TOTAL SHEETS	SHEET NO.
c:\pw\work\pwidot\crespole\10330150\10488792-x\sheet2.dgn	DRAWN -	REVISED -	1380			7W-1,RS-3	Peoria	617	476	
PLOT SCALE = 20.0000' / in.	CHECKED -	REVISED -	CONTRACT NO. 88792							
PLOT DATE = 8/15/2013	DATE -	REVISED -	ILLINOIS FED. AID PROJECT							
Default				SCALE:	SHEET OF SHEETS	STA. 132+43.37 TO STA. 132+75.00				

DATE	
BY	
SURVEYED	
PLOTTED	
TEMPLATE	
AREAS	
CHECKED	
FINAL SURVEY	
NOTE BOOK	
NO.	

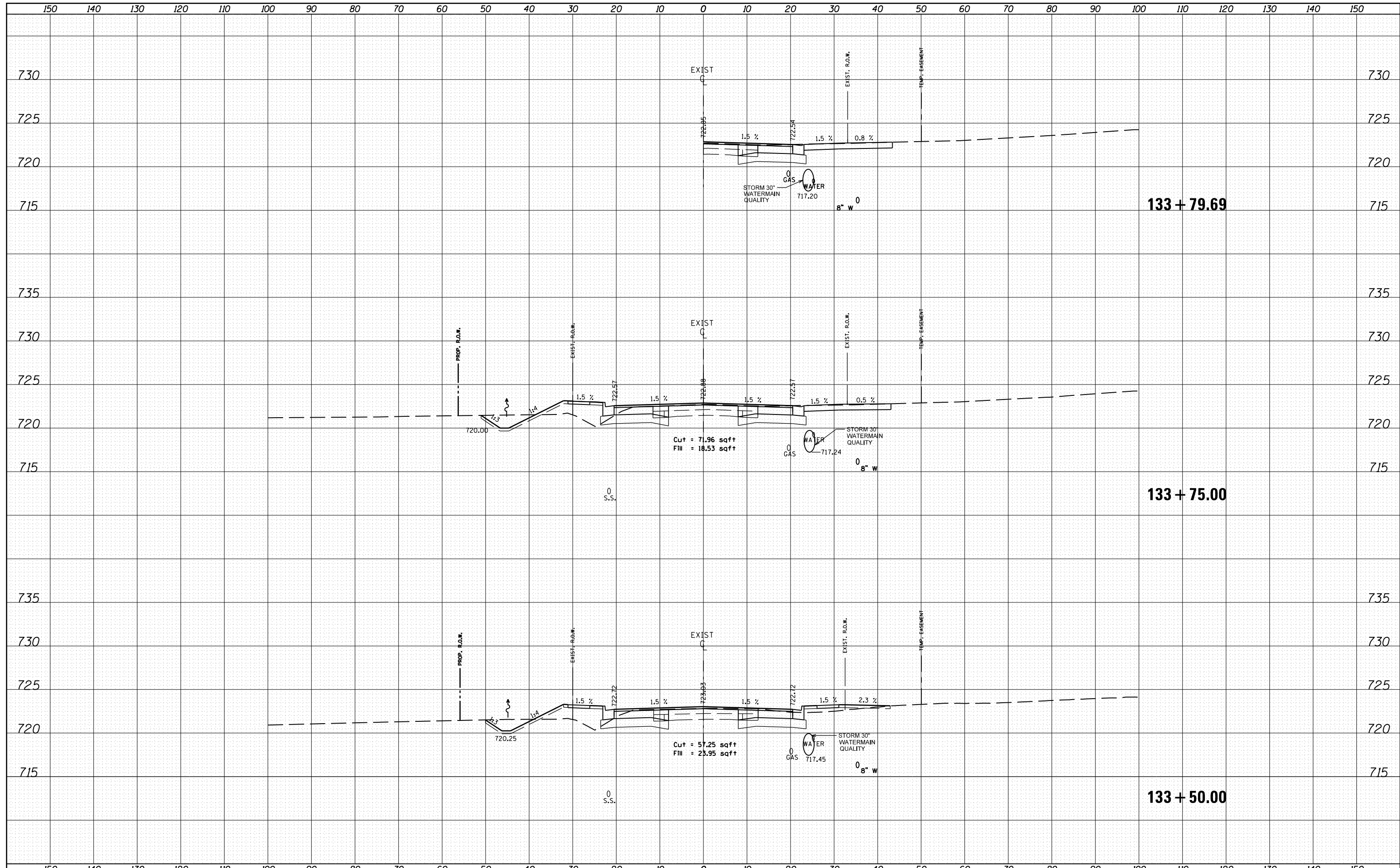
DATE	
BY	
SURVEYED	
PLOTTED	
TEMPLATE	
AREAS	
CHECKED	
ORIGINAL SURVEY	
NOTE BOOK	
NO.	



FILE NAME =	USER NAME = crespole	DESIGNED -	REVISED -	STATE OF ILLINOIS DEPARTMENT OF TRANSPORTATION	IL RTE 91 MAINLINE CROSS SECTIONS	F.A.S. RTE.	SECTION	COUNTY	TOTAL SHEETS	SHEET NO.	
Default	Plot Scale = 20.0000' / in.	DRAWN -	REVISED -			1380	7W-1,RS-3	Peoria	617	477	
	Plot Date = 8/15/2013	CHECKED -	REVISED -			CONTRACT NO. 88792					
		DATE -	REVISED -			SCALE:	SHEET	OF	SHEETS	STA. 132+85.57	TO STA. 133+25.00

DATE	
BY	
FINAL SURVEY	SURVEYED
NOTE BOOK	PLOTTED
NO.	AREAS CHECKED

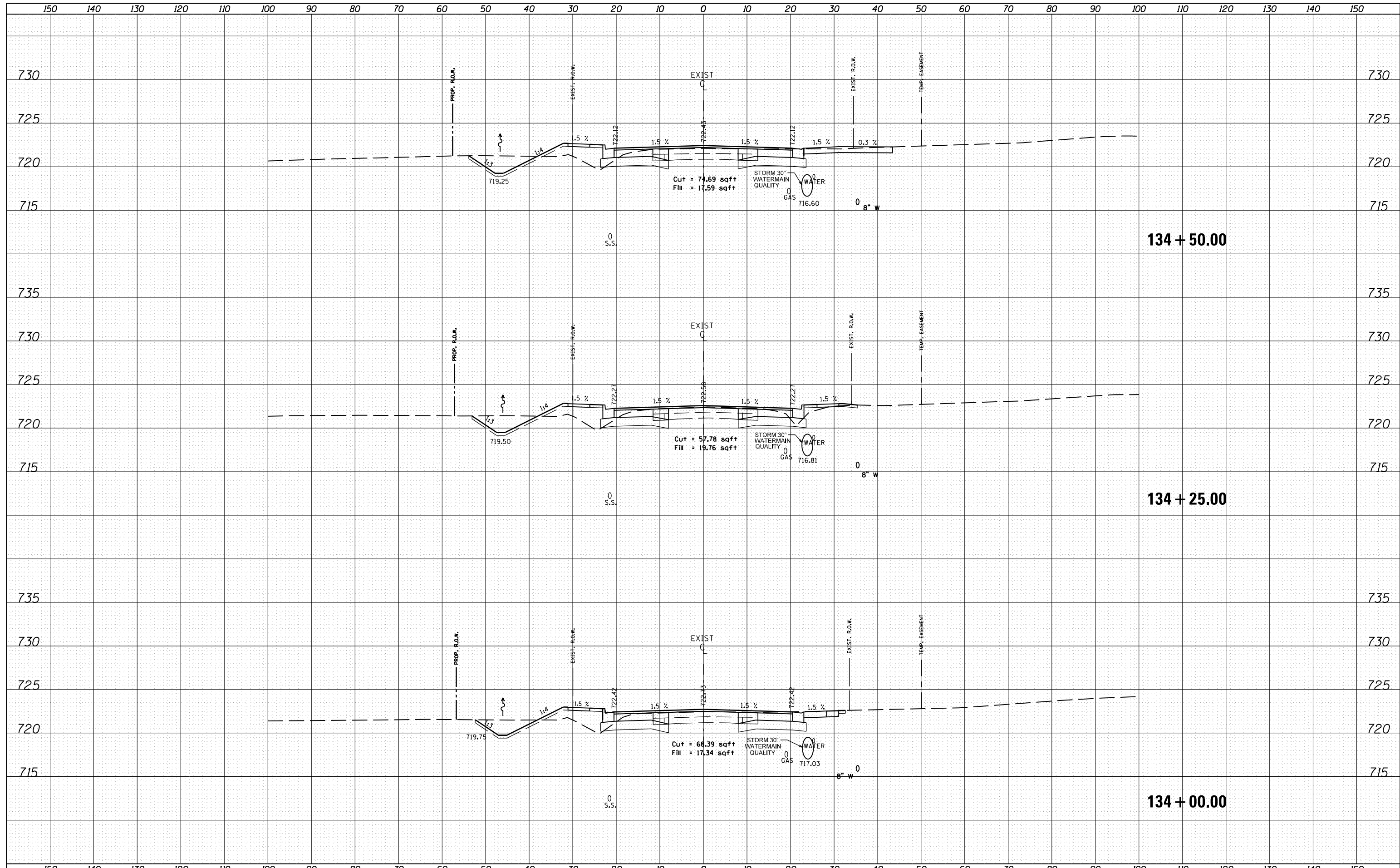
DATE	
BY	
ORIGINAL SURVEY	SURVEYED
NOTE BOOK	PLOTTED
NO.	AREAS CHECKED



FILE NAME =	USER NAME = crespole	DESIGNED -	REVISED -	STATE OF ILLINOIS DEPARTMENT OF TRANSPORTATION	IL RTE 91 MAINLINE CROSS SECTIONS	F.A.S. RTE.	SECTION	COUNTY	TOTAL SHEETS	SHEET NO.	
Default	es:\pw\work\pwidot\crespole\103330150\10488792-xsheet2.dgn	DRAWN -	REVISED -			1380	7W-1,RS-3	Peoria	617	478	
	PLOT SCALE = 20.0000' / in.	CHECKED -	REVISED -			CONTRACT NO. 88792					
	PLOT DATE = 8/15/2013	DATE -	REVISED -			SCALE:	SHEET	OF	SHEETS	STA. 133+50.00	TO STA. 133+79.69

DATE	
BY	
ORIGINAL SURVEY	
SURVEYED	
PLOTTED	
TEMPLATE	
AREAS	
CHECKED	
NO.	

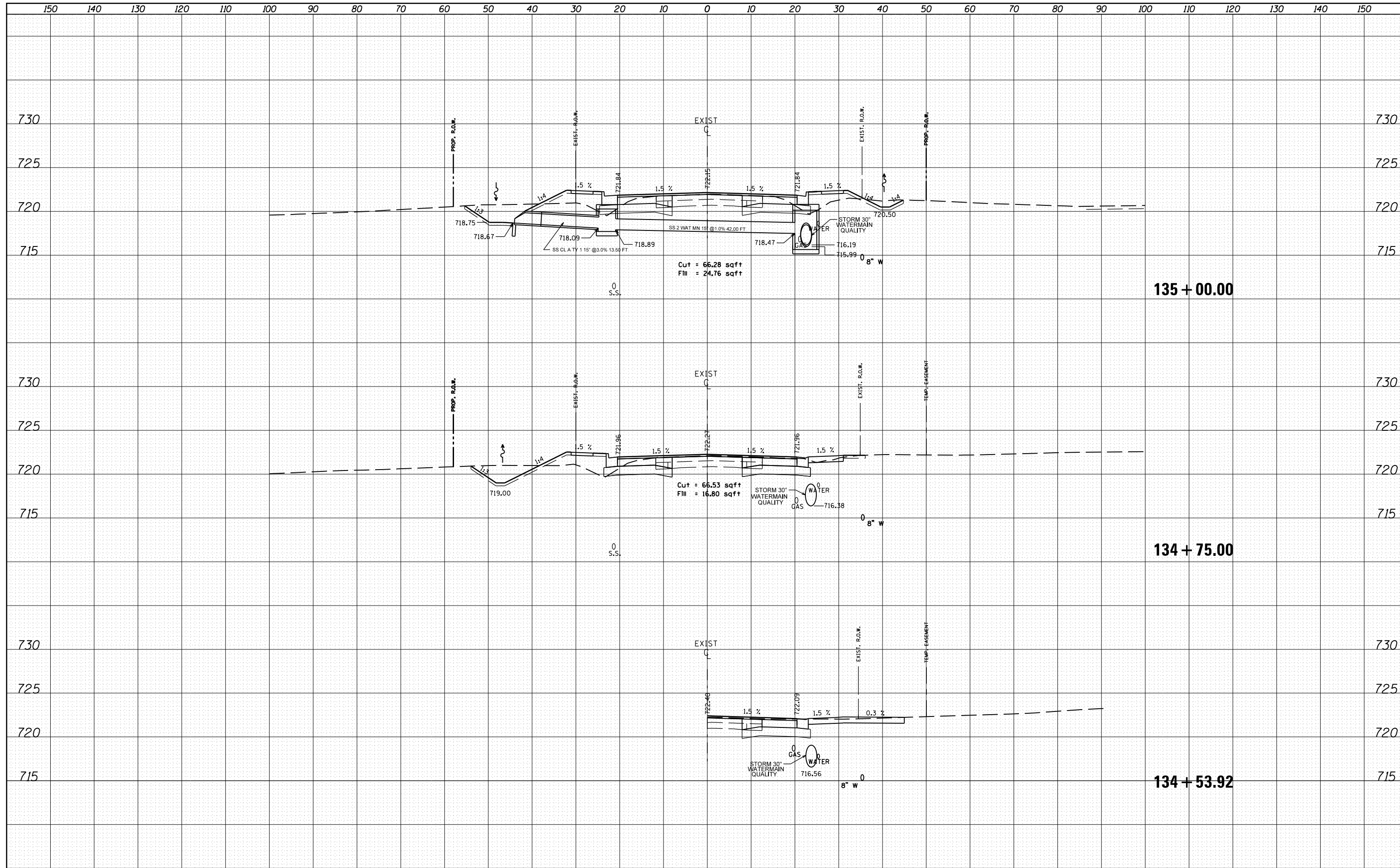
DATE	
BY	
ORIGINAL SURVEY	
SURVEYED	
PLOTTED	
TEMPLATE	
AREAS	
CHECKED	
NO.	



FILE NAME =	USER NAME = crespole	DESIGNED -	REVISED -	STATE OF ILLINOIS DEPARTMENT OF TRANSPORTATION	IL RTE 91 MAINLINE CROSS SECTIONS	F.A.S. RTE.	SECTION	COUNTY	TOTAL SHEETS	SHEET NO.
es:\pw_work\pwidot\crespole\10330150\10488792-x\sheet2.dgn	DRAWN -	REVISED -	1380			7W-1,RS-3	Peoria	617	479	
PLOT SCALE = 20.0000' / in.	CHECKED -	REVISED -	CONTRACT NO. 88792							
Default	DATE -	REVISED -	ILLINOIS FED. AID PROJECT							

DATE	
BY	
FINAL SURVEY	SURVEYED
NOTE BOOK	PLOTTED
NO.	TEMPLATE
	AREAS
	CHECKED

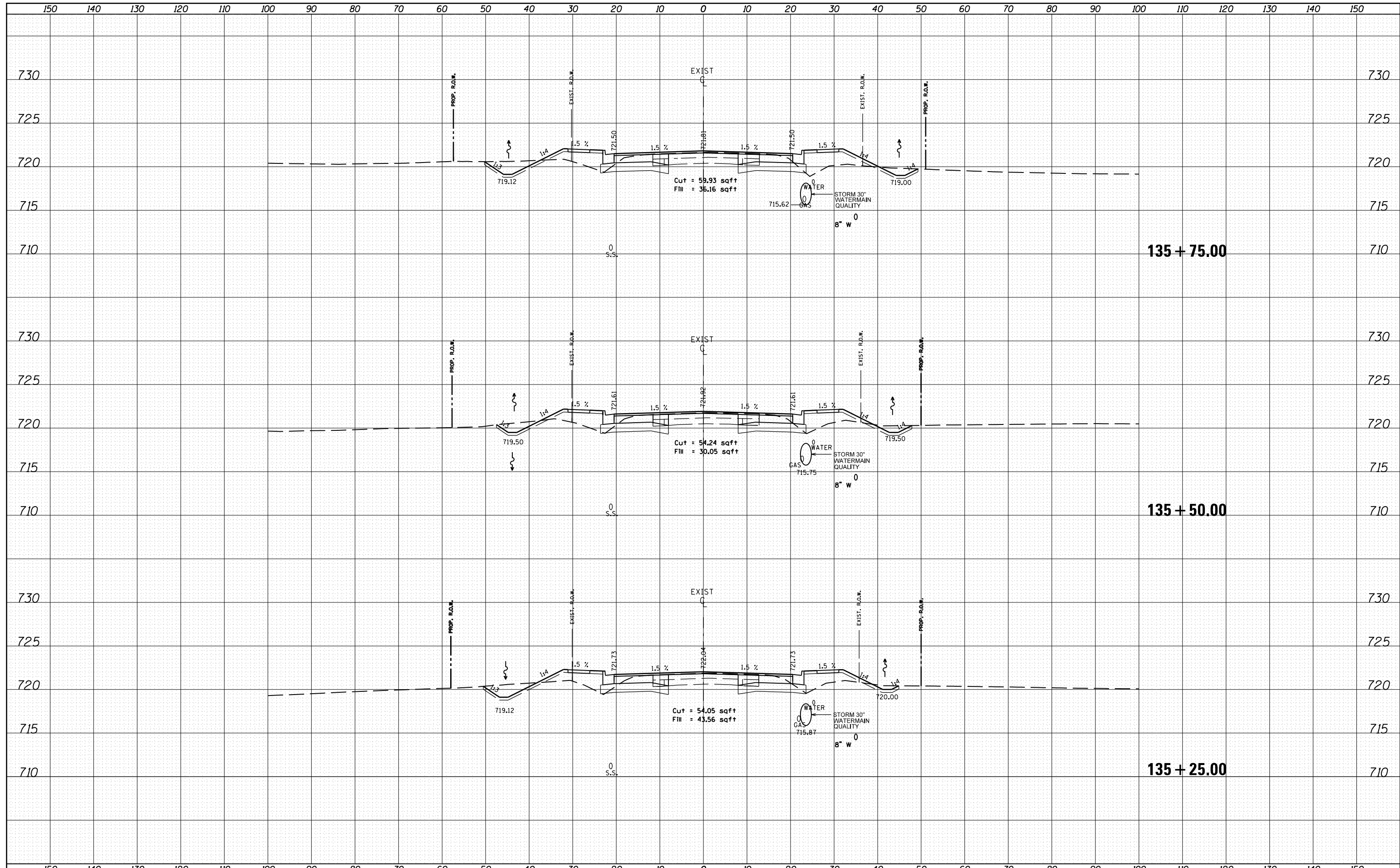
DATE	
BY	
ORIGINAL SURVEY	SURVEYED
NOTE BOOK	PLOTTED
NO.	TEMPLATE
	AREAS
	CHECKED



FILE NAME =	USER NAME = crespole	DESIGNED -	REVISED -	STATE OF ILLINOIS DEPARTMENT OF TRANSPORTATION	IL RTE 91 MAINLINE CROSS SECTIONS	F.A.S. RTE.	SECTION	COUNTY	TOTAL SHEETS	SHEET NO.
c:\pw\work\pwidot\crespole\d0330150\10488792-xsheet2.dgn	DRAWN -	REVISED -	1380			7W-1,RS-3	Peoria	617	480	
Default	PLOT SCALE = 20.0000' / in.	CHECKED -	REVISED -			CONTRACT NO. 88792				
	PLOT DATE = 8/15/2013	DATE -	REVISED -			SCALE:	SHEET	OF	SHEETS	STA. 134+53.92

DATE	
BY	
SURVEYED	
PLOTTED	
TEMPLATE	
AREAS	
CHECKED	
NO.	

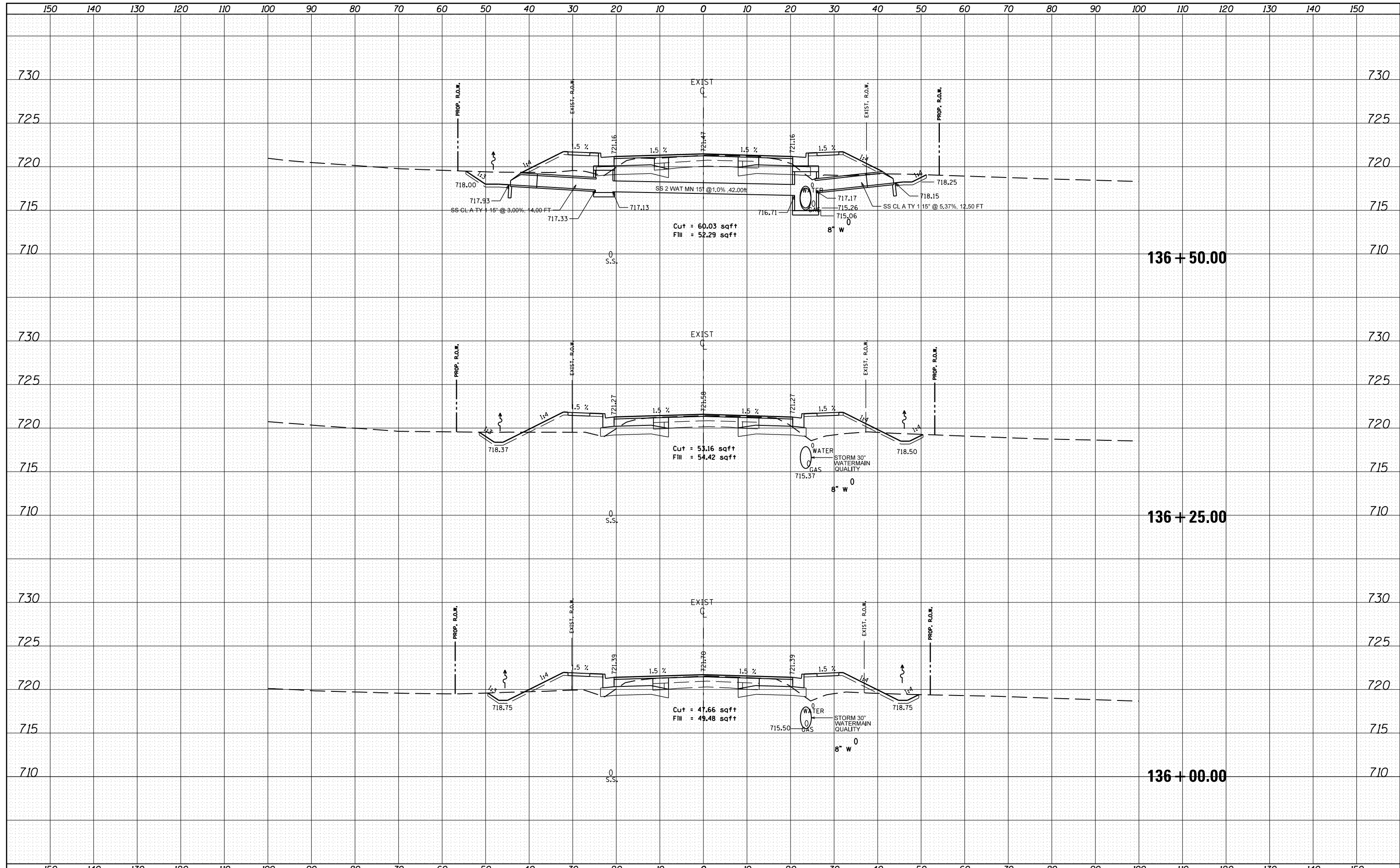
DATE	
BY	
SURVEYED	
PLOTTED	
TEMPLATE	
AREAS	
CHECKED	
NO.	



FILE NAME =	USER NAME = crespole	DESIGNED -	REVISED -	STATE OF ILLINOIS DEPARTMENT OF TRANSPORTATION	IL RTE 91 MAINLINE CROSS SECTIONS	F.A.S. RTE.	SECTION	COUNTY	TOTAL SHEETS	SHEET NO.	
Default	Plot Scale = 20.0000' / in.	DRAWN -	REVISED -			1380	7W-1,RS-3	Peoria	617	481	
	Plot Date = 8/15/2013	CHECKED -	REVISED -			SCALE: SHEET OF SHEETS STA. 135+25.00 TO STA. 135+75.00		CONTRACT NO. 88792			
		DATE -	REVISED -			ILLINOIS FED. AID PROJECT					

DATE	
BY	
SURVEYED	
PLOTTED	
TEMPLATE	
AREAS	
CHECKED	
FINAL SURVEY	
NOTE BOOK	
NO.	

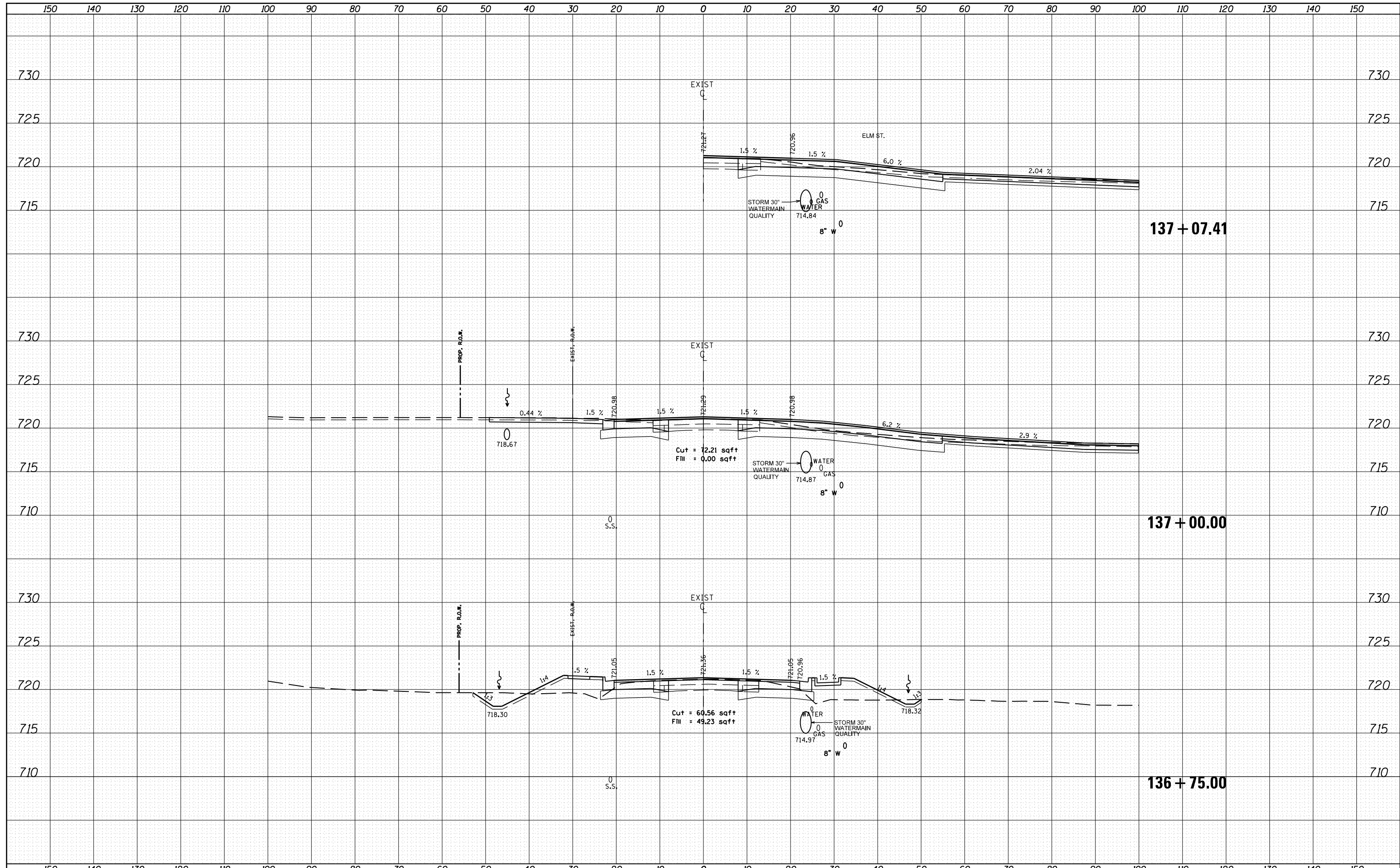
DATE	
BY	
SURVEYED	
PLOTTED	
TEMPLATE	
AREAS	
CHECKED	
ORIGINAL SURVEY	
NOTE BOOK	
NO.	



FILE NAME =	USER NAME = crespole	DESIGNED -	REVISD -	STATE OF ILLINOIS DEPARTMENT OF TRANSPORTATION	IL RTE 91 MAINLINE CROSS SECTIONS	F.A.S. RTE.	SECTION	COUNTY	TOTAL SHEETS	SHEET NO.
c:\pw\work\pwidot\crespole\10330150\10488792-xsheet2.dgn		DRAWN -	REVISD -			1380	7W-1,RS-3	Peoria	617	482
PLOT SCALE = 20.0000' / in.		CHECKED -	REVISD -			CONTRACT NO. 88792				
PLOT DATE = 8/15/2013		DATE -	REVISD -			ILLINOIS FED. AID PROJECT				
Default				SCALE:	SHEET OF SHEETS	STA. 136+00.00 TO STA. 136+50.00				

DATE	
BY	
FINAL SURVEY	SURVEYED
NOTE BOOK	PLOTTED
NO.	TEMPLATE
	AREAS CHECKED
	AREAS CHECKED

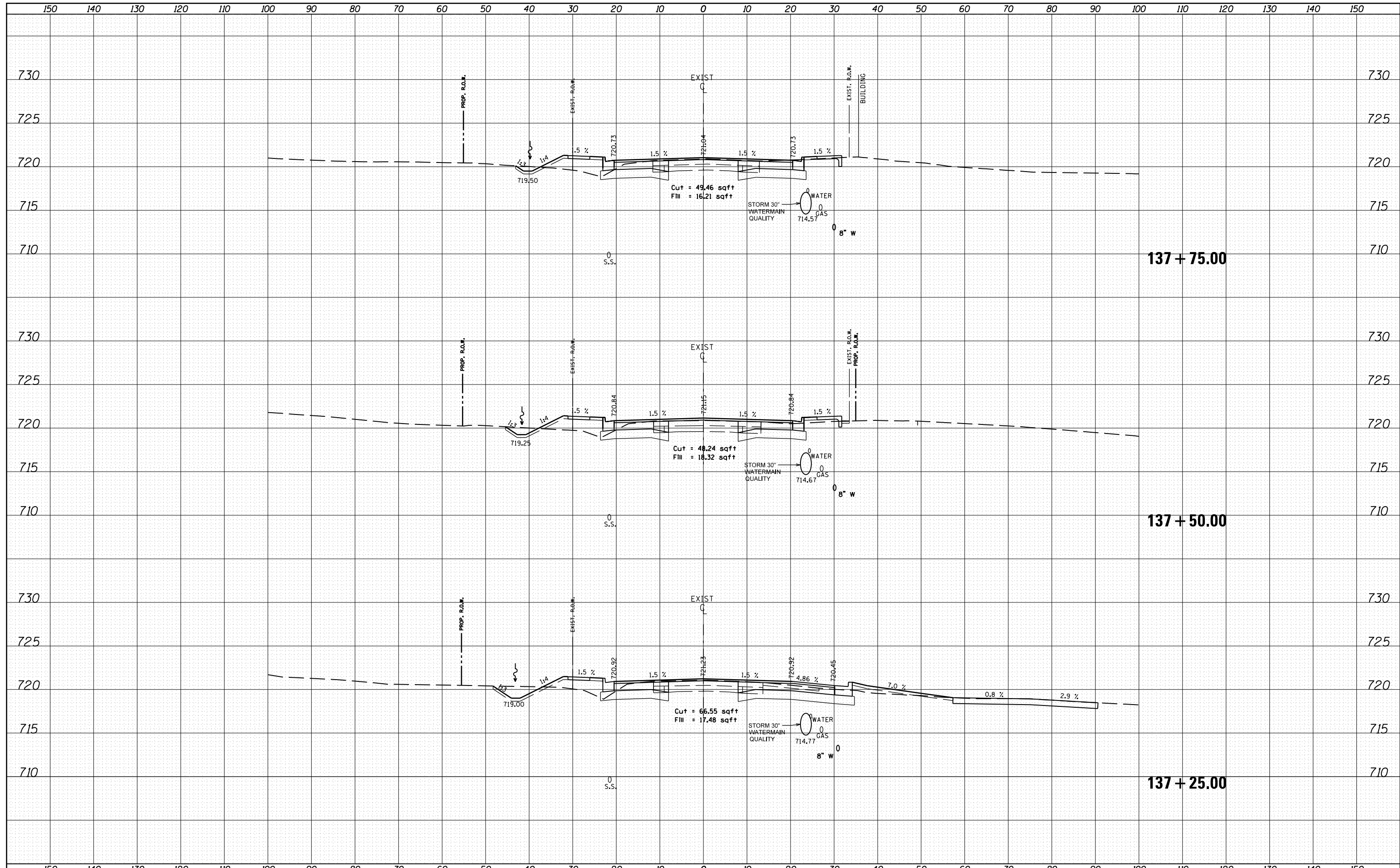
DATE	
BY	
ORIGINAL SURVEY	SURVEYED
NOTE BOOK	PLOTTED
NO.	TEMPLATE
	AREAS CHECKED
	AREAS CHECKED



FILE NAME =	USER NAME = crespole	DESIGNED -	REVISED -	STATE OF ILLINOIS DEPARTMENT OF TRANSPORTATION	IL RTE 91 MAINLINE CROSS SECTIONS			F.A.S. RTE.	SECTION	COUNTY	TOTAL SHEETS	SHEET NO.
Default	Plot Scale = 20.0000' / in.	DRAWN -	REVISED -					1380	7W-1,RS-3	Peoria	617	483
	Plot Date = 8/15/2013	CHECKED -	REVISED -		SCALE: SHEET OF SHEETS STA. 136+75.00 TO STA. 137+07.41			CONTRACT NO. 88792		ILLINOIS FED. AID PROJECT		
		DATE -	REVISED -									

DATE	
BY	
SURVEYED	
PLOTTED	
TEMPLATE	
AREAS	
CHECKED	
NO.	

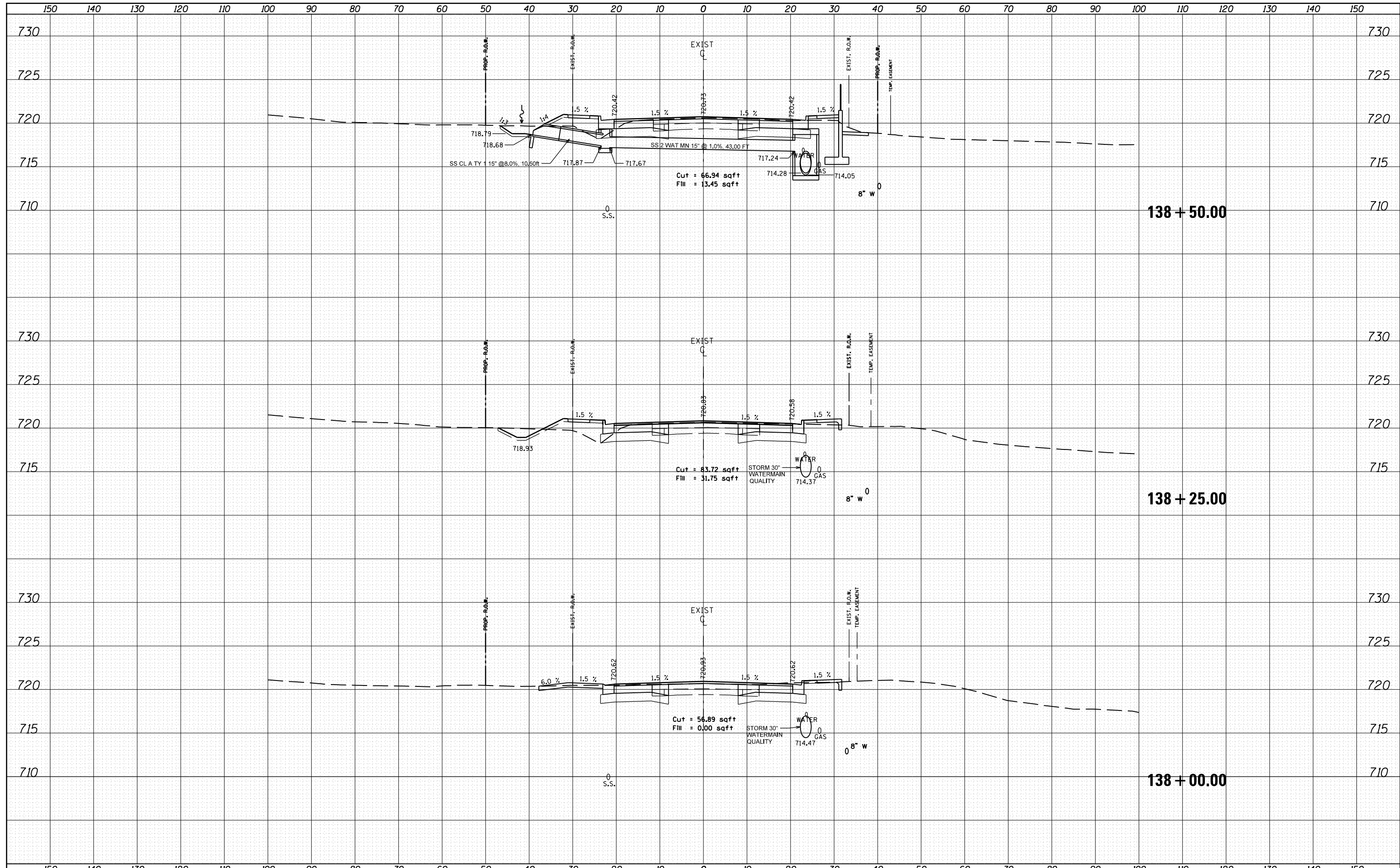
DATE	
BY	
SURVEYED	
PLOTTED	
TEMPLATE	
AREAS	
CHECKED	
NO.	



FILE NAME =	USER NAME = crespole	DESIGNED -	REVISED -	STATE OF ILLINOIS DEPARTMENT OF TRANSPORTATION	IL RTE 91 MAINLINE CROSS SECTIONS	F.A.S. RTE.	SECTION	COUNTY	TOTAL SHEETS	SHEET NO.	
Default	Plot Scale = 20.0000' / in.	DRAWN -	REVISED -			1380	7W-1,RS-3	Peoria	617	484	
	Plot Date = 8/15/2013	CHECKED -	REVISED -			CONTRACT NO. 88792					
		DATE -	REVISED -			SCALE:	SHEET	OF	SHEETS	STA. 137+25.00	TO STA. 137+75.00

DATE	
BY	
FINAL SURVEY	
SURVEYED	
PLOTTED	
TEMPLATE	
NOTE BOOK	
AREAS CHECKED	
NO.	

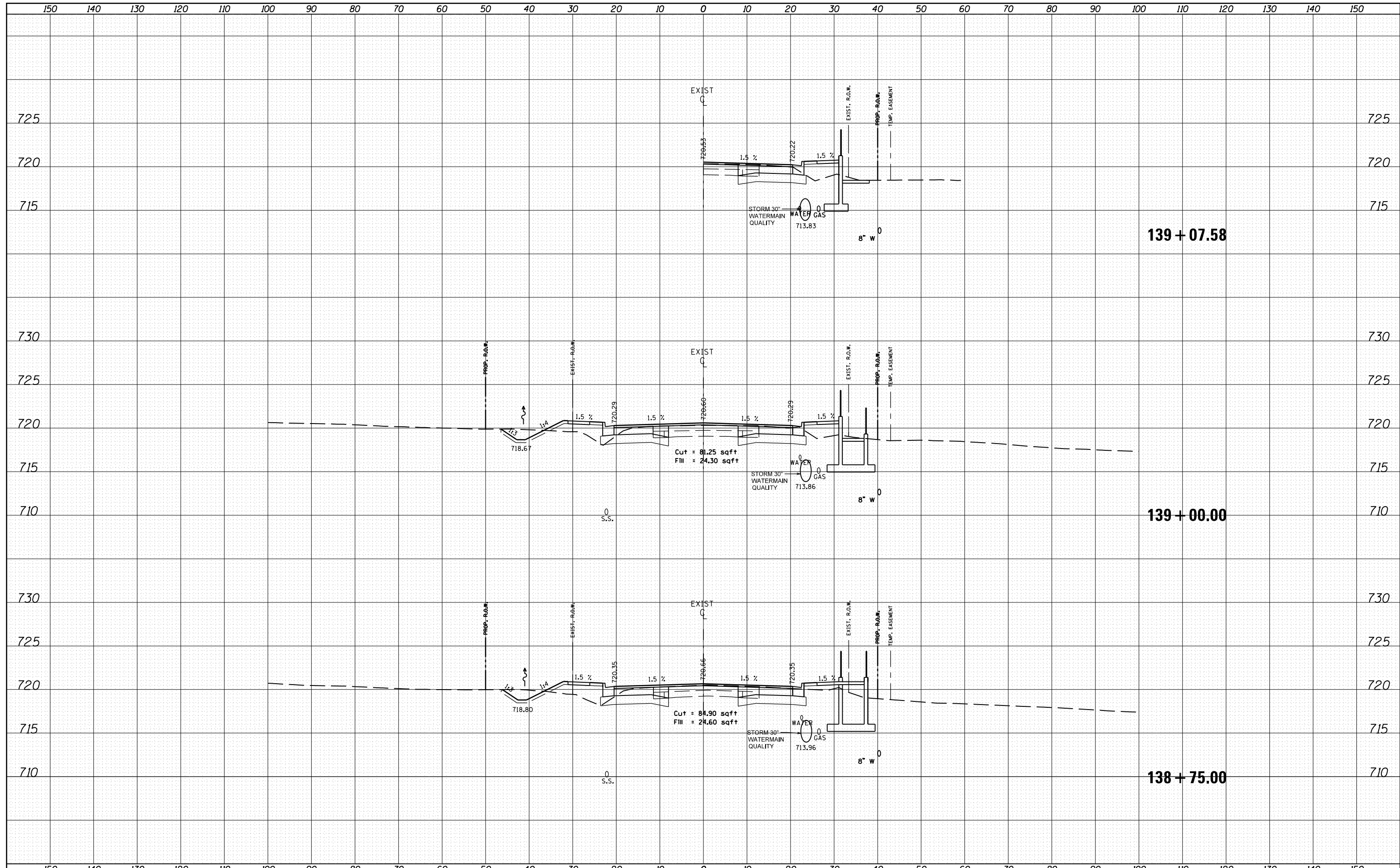
DATE	
BY	
ORIGINAL SURVEY	
SURVEYED	
PLOTTED	
TEMPLATE	
NOTE BOOK	
AREAS CHECKED	
NO.	



FILE NAME =	USER NAME = crespole	DESIGNED -	REVISED -	STATE OF ILLINOIS DEPARTMENT OF TRANSPORTATION	IL RTE 91 MAINLINE CROSS SECTIONS	F.A.S. RTE.	SECTION	COUNTY	TOTAL SHEETS	SHEET NO.
Default	Plot Scale = 20.0000' / in.	DRAWN -	REVISED -			1380	7W-1,RS-3	Peoria	617	485
	Plot Date = 8/15/2013	CHECKED -	REVISED -			SCALE: SHEET OF SHEETS STA. 138+00.00 TO STA. 138+50.00		CONTRACT NO. 88792		
		DATE -	REVISED -			ILLINOIS FED. AID PROJECT				

DATE	
BY	
FINAL SURVEY	SURVEYED
NOTE BOOK	PLOTTED
NO.	TEMPLATE
	AREAS CHECKED

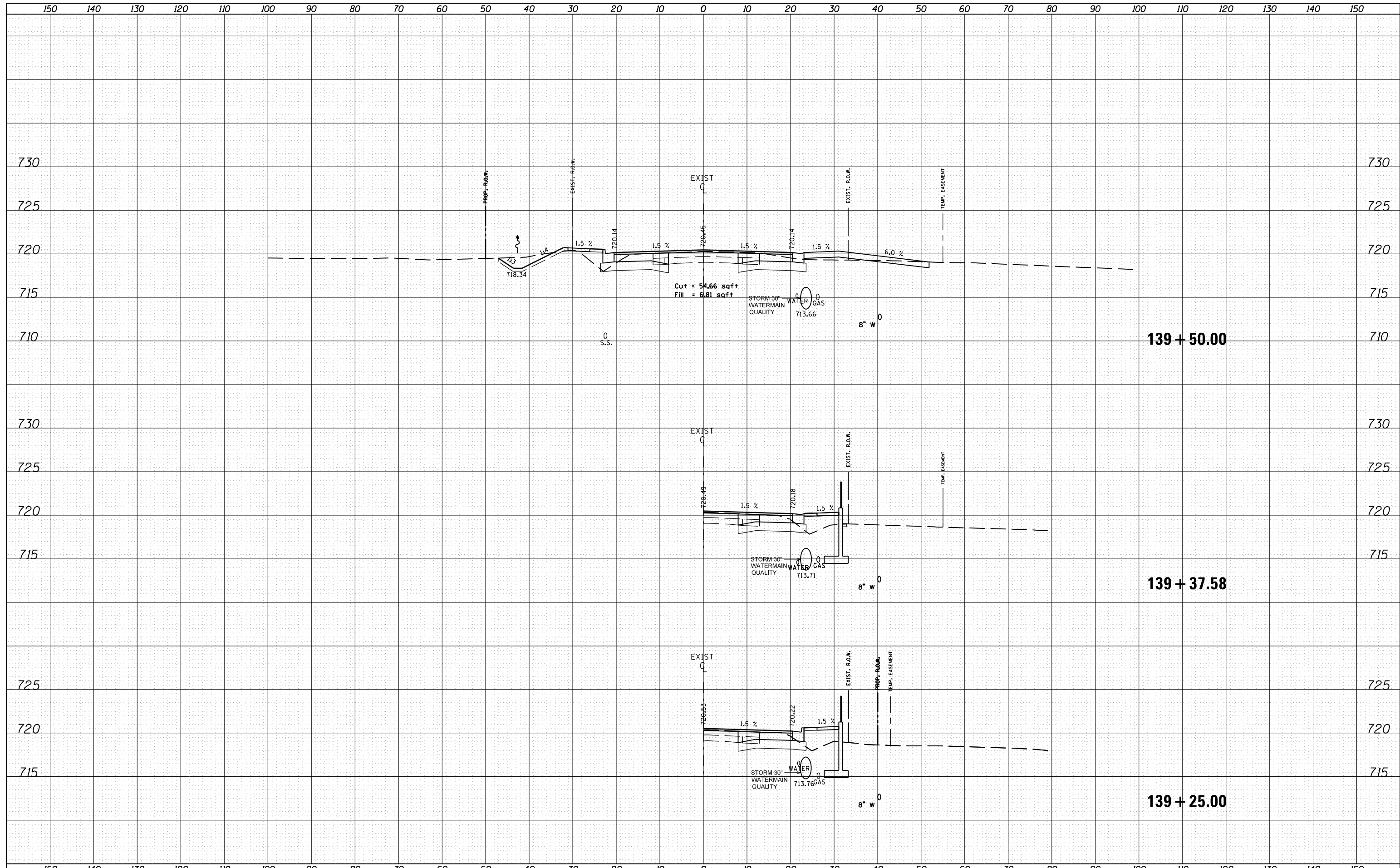
DATE	
BY	
ORIGINAL SURVEY	SURVEYED
NOTE BOOK	PLOTTED
NO.	TEMPLATE
	AREAS CHECKED



FILE NAME =	USER NAME = crespole	DESIGNED -	REVISED -	STATE OF ILLINOIS DEPARTMENT OF TRANSPORTATION	IL RTE 91 MAINLINE CROSS SECTIONS	F.A.S. RTE.	SECTION	COUNTY	TOTAL SHEETS	SHEET NO.
c:\pw_work\pwidot\crespole\10330150\10488792-x\sheet2.dgn	DRAWN -	REVISED -	1380			7W-1,RS-3	Peoria	617	486	
Default	PLOT SCALE = 20.0000' / in.	CHECKED -	REVISED -			CONTRACT NO. 88792				
	PLOT DATE = 8/15/2013	DATE -	REVISED -			SCALE:	SHEET OF SHEETS	STA. 138+75.00 TO STA. 139+07.58	ILLINOIS FED. AID PROJECT	

DATE	
BY	
FINAL SURVEY	SURVEYED
NOTE BOOK	PLOTTED
NO.	TEMPLATE
	AREAS CHECKED

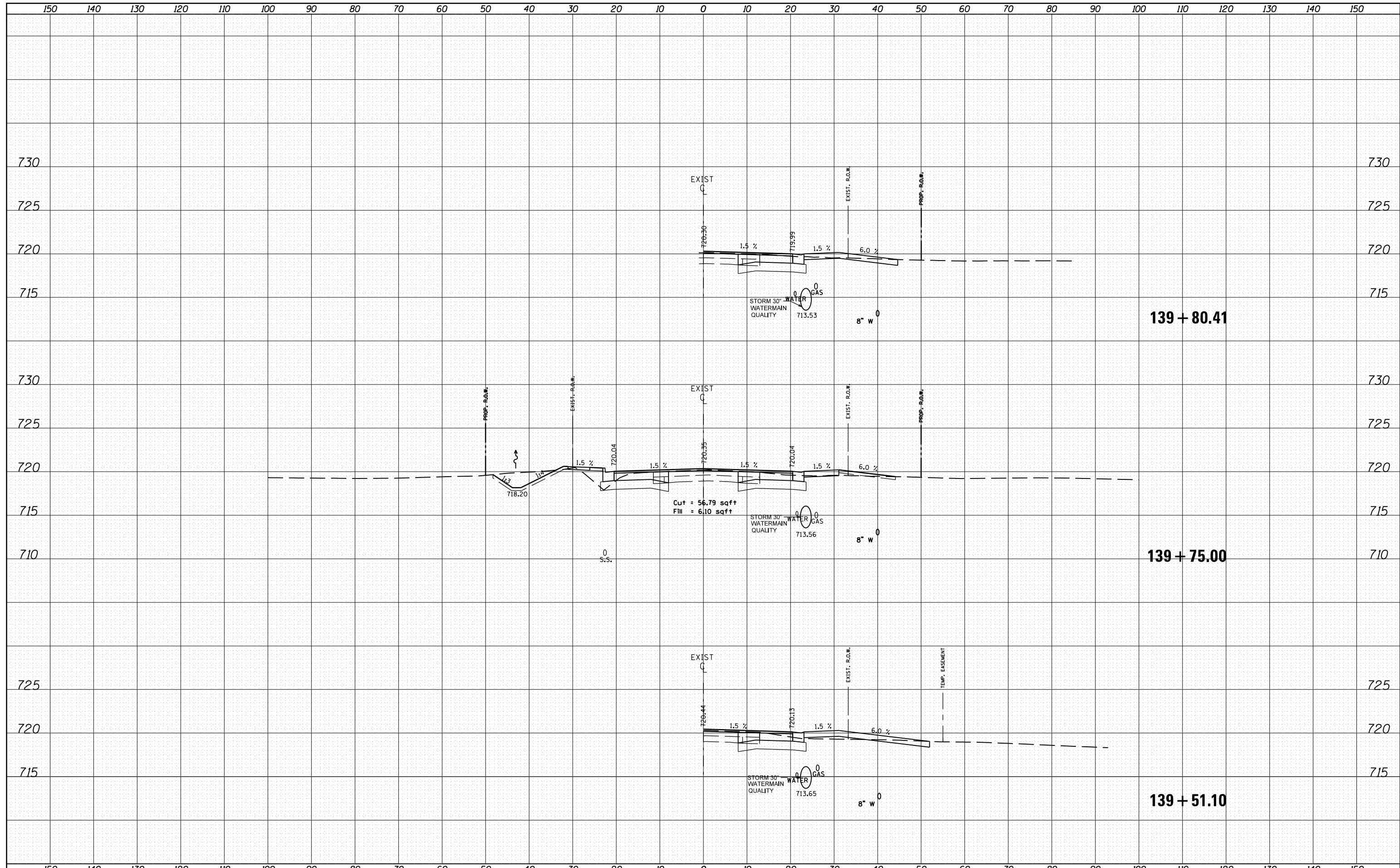
DATE	
BY	
ORIGINAL SURVEY	SURVEYED
NOTE BOOK	PLOTTED
NO.	TEMPLATE
	AREAS CHECKED



FILE NAME =	USER NAME = crespole	DESIGNED -	REVISED -	STATE OF ILLINOIS DEPARTMENT OF TRANSPORTATION	IL RTE 91 MAINLINE CROSS SECTIONS	F.A.S. RTE.	SECTION	COUNTY	TOTAL SHEETS	SHEET NO.	
Default	Plot Scale = 20.0000' / in.	DRAWN -	REVISED -			1380	7W-1,RS-3	Peoria	617	487	
	Plot Date = 8/15/2013	CHECKED -	REVISED -			CONTRACT NO. 88792					
		DATE -	REVISED -			SCALE:	SHEET	OF	SHEETS	STA. 139+25.00	TO STA. 139+50.00

DATE	
BY	
ORIGINAL SURVEY	
SURVEYED	
PLOTTED	
TEMPLATE	
AREAS	
CHECKED	
NO.	

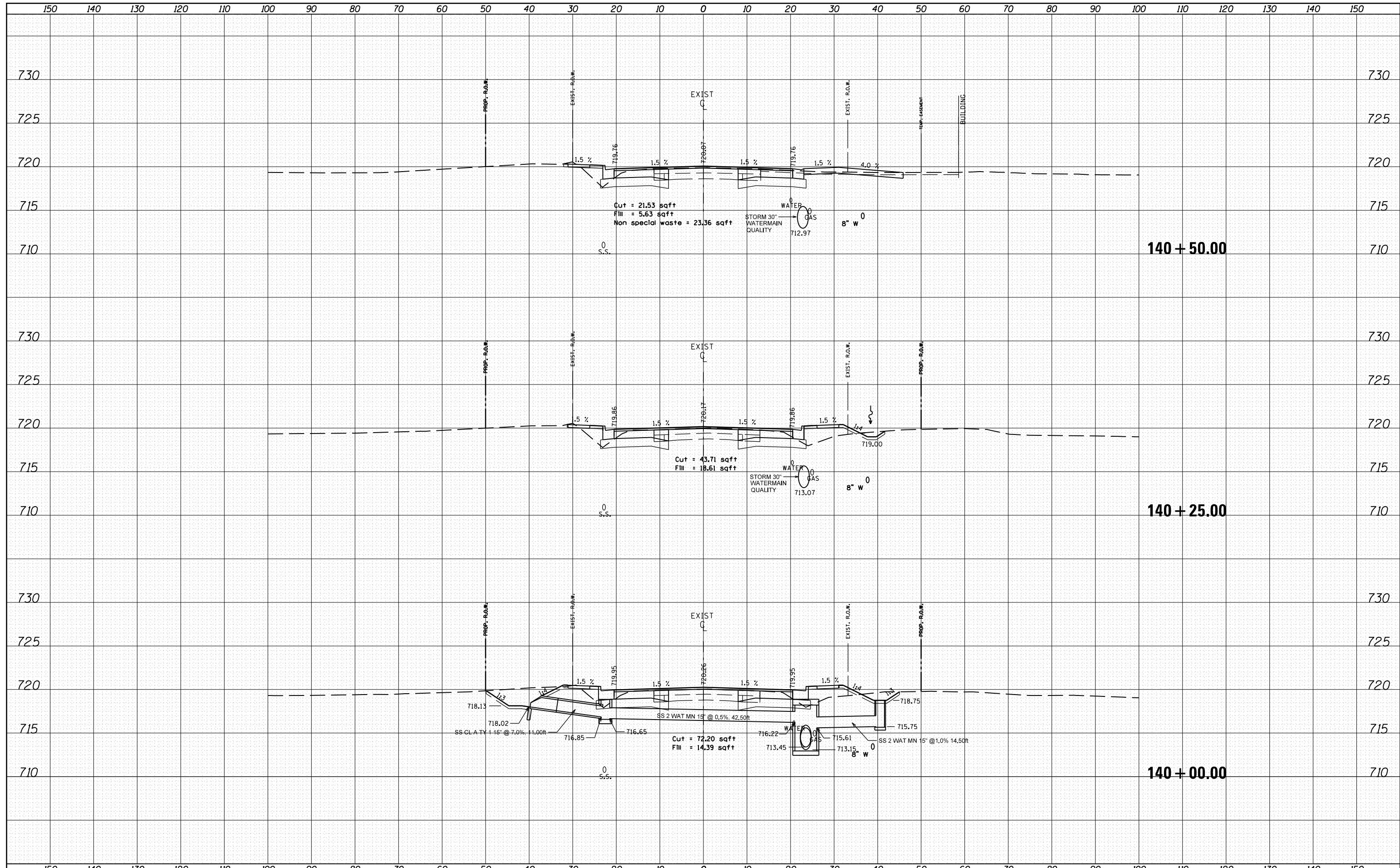
DATE	
BY	
ORIGINAL SURVEY	
SURVEYED	
PLOTTED	
TEMPLATE	
AREAS	
CHECKED	
NO.	



FILE NAME =	USER NAME = crespole	DESIGNED -	REVISED -	STATE OF ILLINOIS DEPARTMENT OF TRANSPORTATION	IL RTE 91 MAINLINE CROSS SECTIONS	F.A.S. RTE.	SECTION	COUNTY	TOTAL SHEETS	SHEET NO.
c:\pw_work\pwidot\crespole\10330150\10488792-x\sheet2.dgn	DRAWN -	REVISED -	1380			7W-1,RS-3	Peoria	617	488	
Default	PLOT SCALE = 20.0000' / in.	CHECKED -	REVISED -			CONTRACT NO. 88792				
	PLOT DATE = 8/15/2013	DATE -	REVISED -			SCALE:	SHEET OF SHEETS	STA. 139+51.10 TO STA. 139+80.41	ILLINOIS FED. AID PROJECT	

DATE	
BY	
SURVEYED	
PLOTTED	
TEMPLATE	
AREAS	
CHECKED	
NO.	

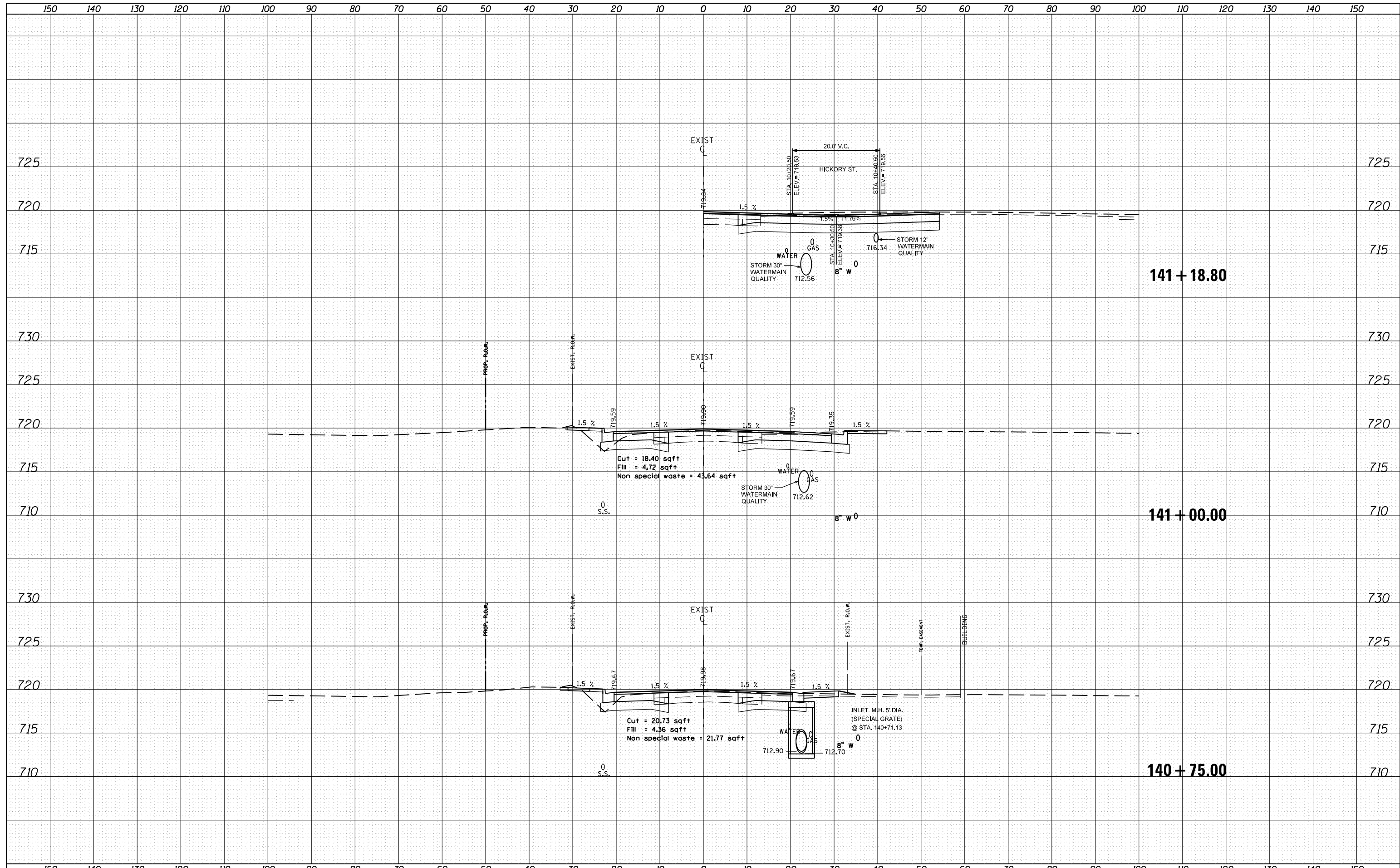
DATE	
BY	
SURVEYED	
PLOTTED	
TEMPLATE	
AREAS	
CHECKED	
NO.	



FILE NAME =	USER NAME = crespole	DESIGNED -	REVISED -	STATE OF ILLINOIS DEPARTMENT OF TRANSPORTATION	IL RTE 91 MAINLINE CROSS SECTIONS	F.A.S. RTE.	SECTION	COUNTY	TOTAL SHEETS	SHEET NO.
c:\pwork\pwork\crespole\10330150\10488792-x\sheet2.dgn	DRAWN -	REVISED -	1380			7W-1,RS-3	Peoria	617	489	
PLOT SCALE = 20.0000' / in.	CHECKED -	REVISED -	CONTRACT NO. 88792							
Default	DATE -	REVISED -	SCALE:			SHEET	OF	SHEETS	STA. 140+00.00	TO STA. 140+50.00

DATE	
BY	
FINAL SURVEY	SURVEYED
NOTE BOOK	PLOTTED
NO.	TEMPLATE
	AREAS CHECKED

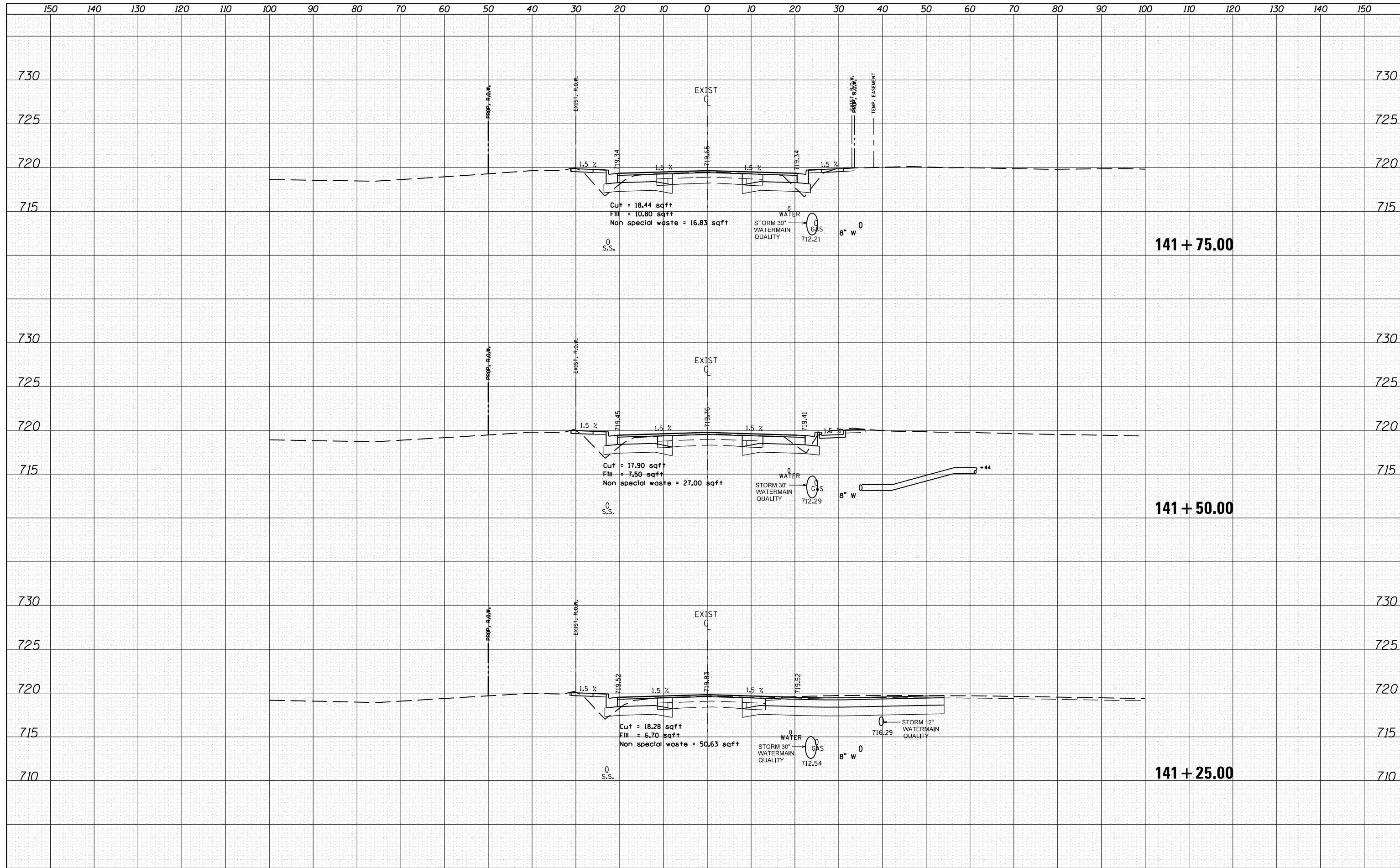
DATE	
BY	
ORIGINAL SURVEY	SURVEYED
NOTE BOOK	PLOTTED
NO.	TEMPLATE
	AREAS CHECKED



FILE NAME =	USER NAME = crespole	DESIGNED -	REVISED -	STATE OF ILLINOIS DEPARTMENT OF TRANSPORTATION	IL RTE 91 MAINLINE CROSS SECTIONS	F.A.S. RTE.	SECTION	COUNTY	TOTAL SHEETS	SHEET NO.
c:\pw_work\pwidot\crespole\10330150\10488792-xsheet2.dgn		DRAWN -	REVISED -			1380	7W-1,RS-3	Peoria	617	490
PLOT SCALE = 20.0000' / in.		CHECKED -	REVISED -			CONTRACT NO. 88792				
Default	PLOT DATE = 8/15/2013	DATE -	REVISED -			ILLINOIS FED. AID PROJECT				

DATE	
BY	
FINAL SURVEY	
PLOTTED	
TEMPLATE	
NOTE BOOK	
AREAS CHECKED	

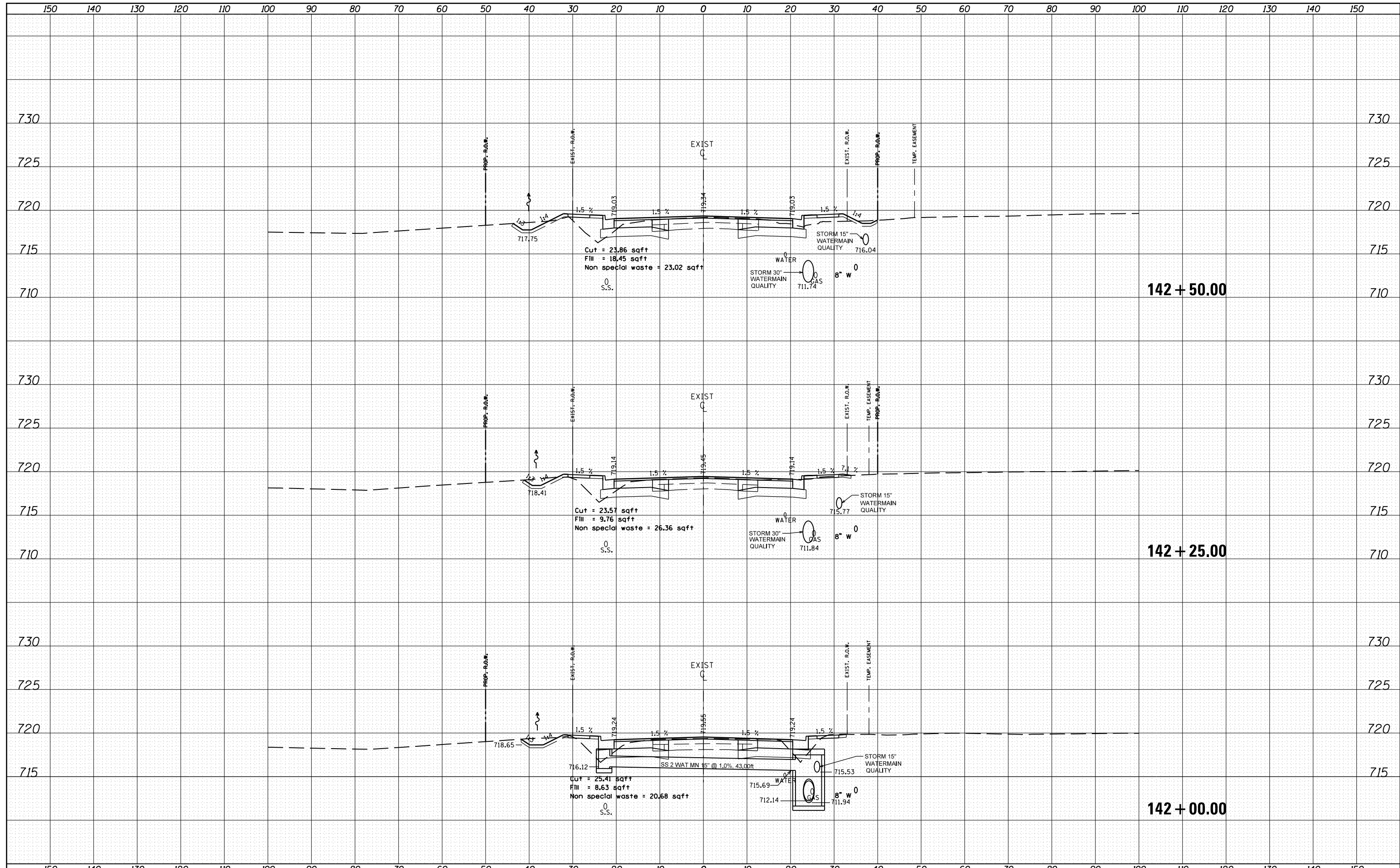
DATE	
BY	
ORIGINAL SURVEY	
PLOTTED	
TEMPLATE	
NOTE BOOK	
AREAS CHECKED	



FILE NAME =	USER NAME = crespole	DESIGNED -	REVISED -	STATE OF ILLINOIS DEPARTMENT OF TRANSPORTATION	IL RTE 91 MAINLINE CROSS SECTIONS	F.A.S. RTE.	SECTION	COUNTY	TOTAL SHEETS	SHEET NO.
ca:\pw_work\pwidot\crespole\10330150\10488792-x\sheet2.dgn	DRAWN -	REVISED -	1380			7W-1,RS-3	Peoria	617	491	
Default	PLOT SCALE = 20.0000' / in.	CHECKED -	REVISED -			CONTRACT NO. 88792				
	PLOT DATE = 8/15/2013	DATE -	REVISED -			SCALE:	SHEET	OF	SHEETS	STA. 141+25.00

DATE	
BY	
SURVEYED	
PLOTTED	
TEMPLATE	
AREAS	
CHECKED	
FINAL	
SURVEY	
NOTE BOOK	
NO.	

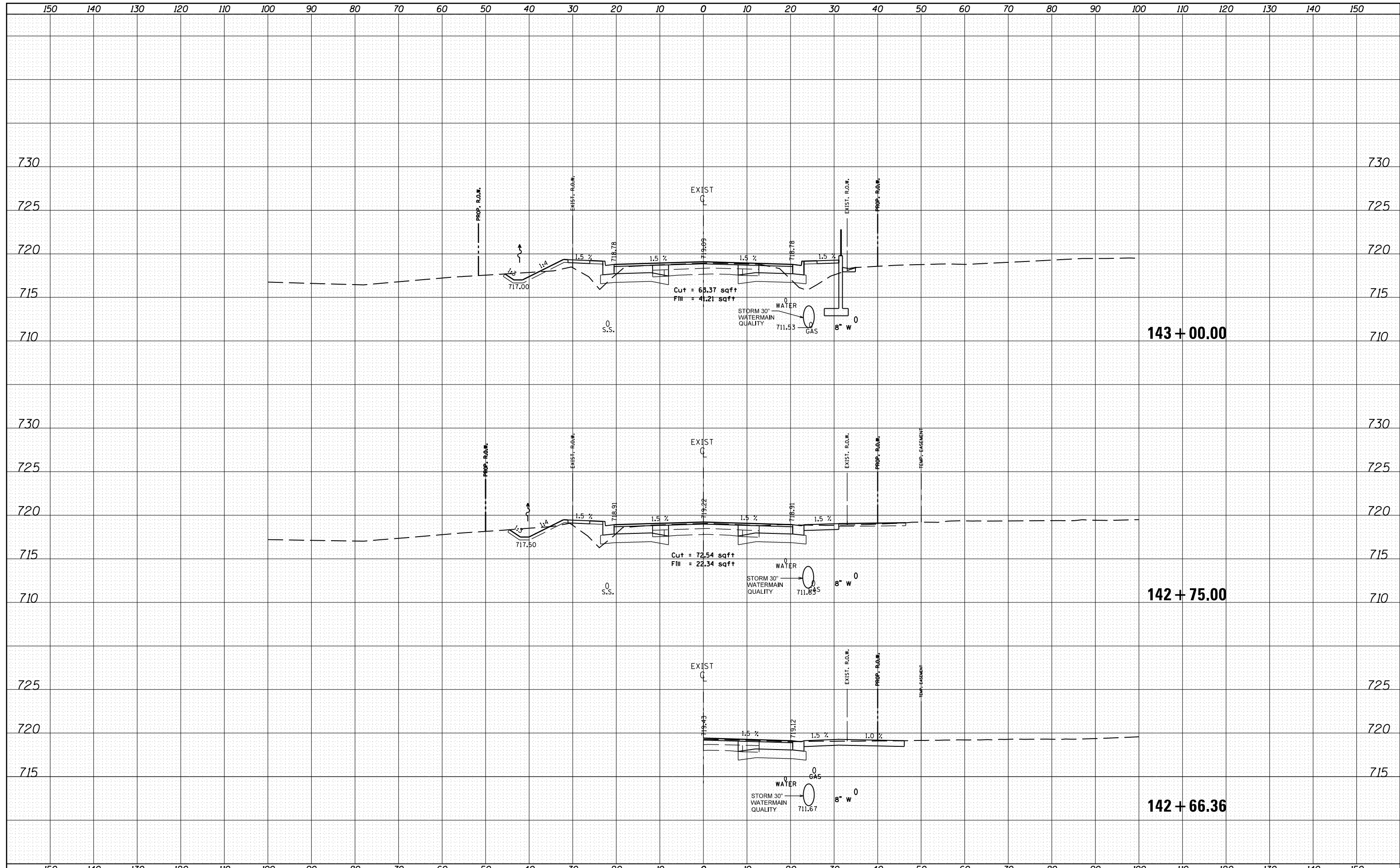
DATE	
BY	
SURVEYED	
PLOTTED	
TEMPLATE	
AREAS	
CHECKED	
ORIGINAL	
SURVEY	
NOTE BOOK	
NO.	



FILE NAME =	USER NAME = crespole	DESIGNED -	REVISED -	STATE OF ILLINOIS DEPARTMENT OF TRANSPORTATION	IL RTE 91 MAINLINE CROSS SECTIONS	F.A.S. RTE.	SECTION	COUNTY	TOTAL SHEETS	SHEET NO.	
Default	Plot Scale = 20.0000' / in.	DRAWN -	REVISED -			1380	7W-1,RS-3	Peoria	617	492	
	Plot Date = 8/15/2013	CHECKED -	REVISED -			SCALE: SHEET OF SHEETS STA. 142+00.00 TO STA. 142+50.00		CONTRACT NO. 88792			
		DATE -	REVISED -			ILLINOIS FED. AID PROJECT					

DATE	
BY	
FINAL SURVEY	SURVEYED
NOTE BOOK	PLOTTED
NO.	TEMPLATE
	AREAS
	CHECKED

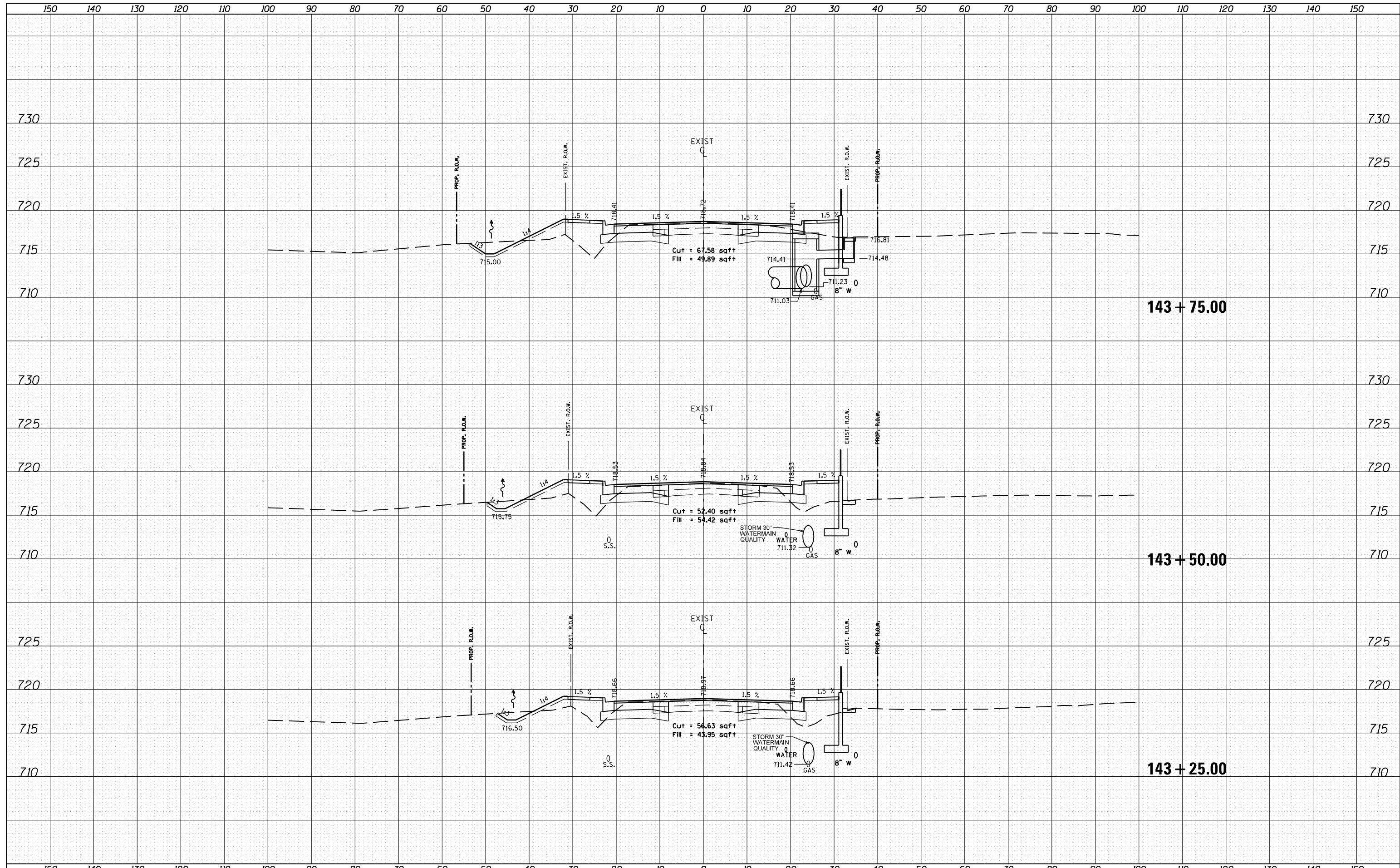
DATE	
BY	
ORIGINAL SURVEY	SURVEYED
NOTE BOOK	PLOTTED
NO.	TEMPLATE
	AREAS
	CHECKED



FILE NAME =	USER NAME = crespole	DESIGNED -	REVISED -	STATE OF ILLINOIS DEPARTMENT OF TRANSPORTATION	IL RTE 91 MAINLINE CROSS SECTIONS			F.A.S. RTE.	SECTION	COUNTY	TOTAL SHEETS	SHEET NO.
Default	es:\pw_work\pwidot\crespole\10330150\10488792-xsheet2.dgn	DRAWN -	REVISED -					1380	7W-1,RS-3	Peoria	617	493
	PLOT SCALE = 20.0000' / in.	CHECKED -	REVISED -					CONTRACT NO. 88792				
	PLOT DATE = 8/15/2013	DATE -	REVISED -					SCALE:	SHEET	OF	SHEETS	STA. 142+66.36

DATE	
BY	
SURVEYED	
PLOTTED	
TEMPLATE	
AREAS	
CHECKED	
FINAL SURVEY	
NOTE BOOK	
NO.	

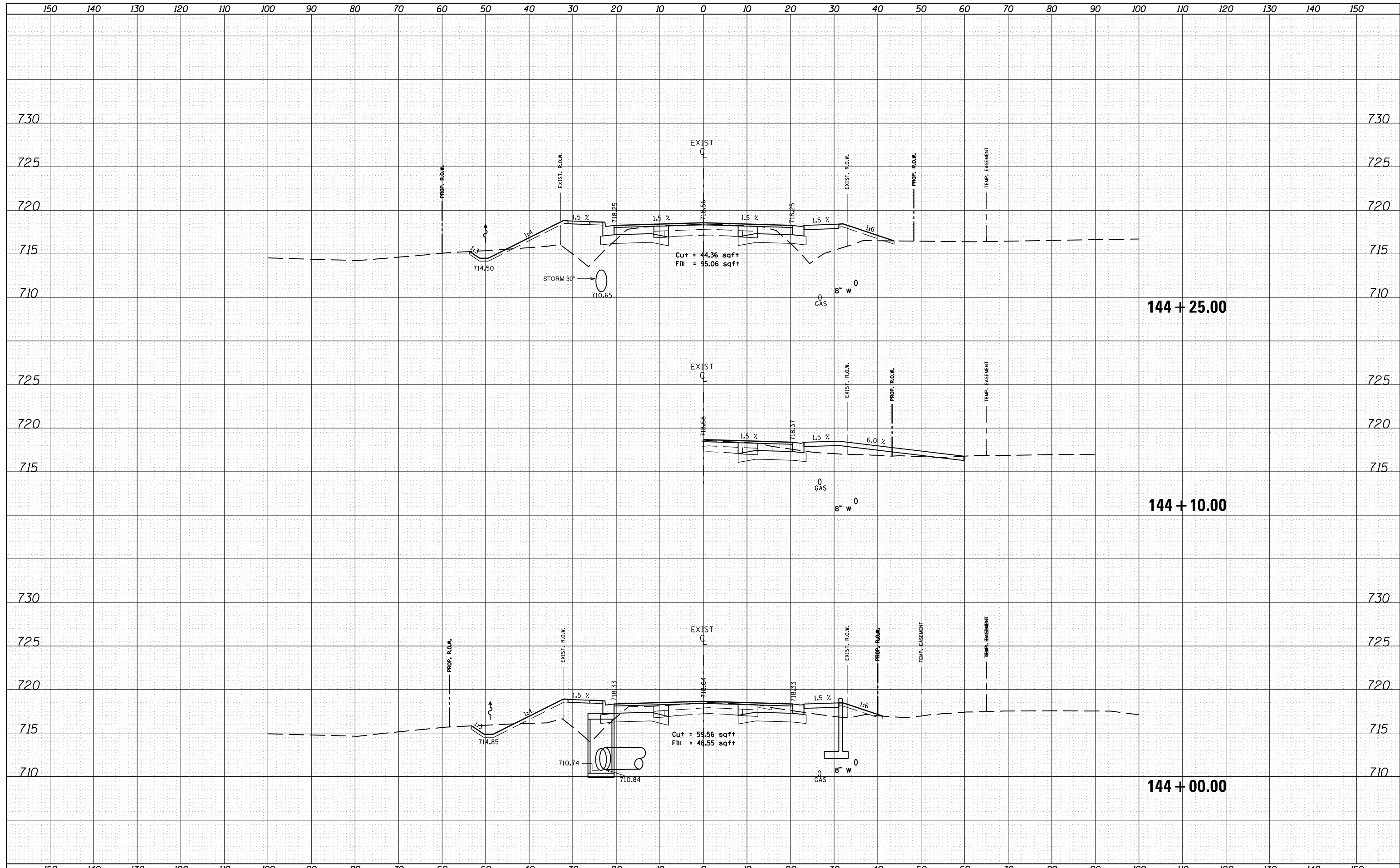
DATE	
BY	
SURVEYED	
PLOTTED	
TEMPLATE	
AREAS	
CHECKED	
ORIGINAL SURVEY	
NOTE BOOK	
NO.	



FILE NAME =	USER NAME = crespole	DESIGNED -	REVISED -	STATE OF ILLINOIS DEPARTMENT OF TRANSPORTATION	IL RTE 91 MAINLINE CROSS SECTIONS	F.A.S. RTE.	SECTION	COUNTY	TOTAL SHEETS	SHEET NO.
es:\pwork\pwork\crespole\10330150\10488792-xsheet2.dgn	DRAWN -	REVISED -	1380			7W-1,RS-3	Peoria	617	494	
PLOT SCALE = 20.0000' / in.	CHECKED -	REVISED -	CONTRACT NO. 88792							
PLOT DATE = 8/15/2013	DATE -	REVISED -	ILLINOIS FED. AID PROJECT							
Default				SCALE:	SHEET OF SHEETS	STA. 143+25.00	TO STA. 143+75.00			

DATE	
BY	
SURVEYED	
PLOTTED	
TEMPLATE	
NOTE BOOK	
AREAS CHECKED	
NO.	

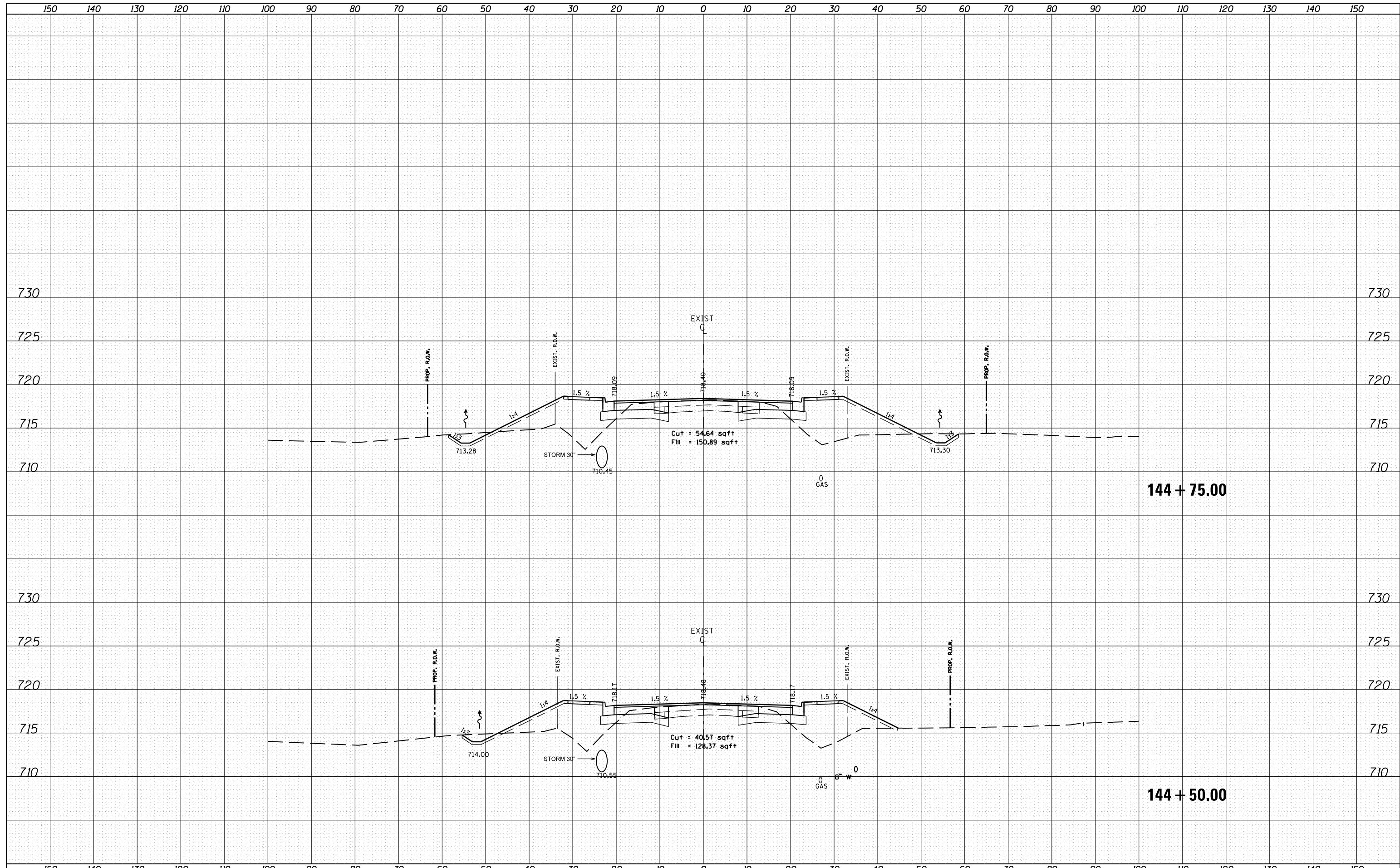
DATE	
BY	
SURVEYED	
PLOTTED	
TEMPLATE	
NOTE BOOK	
AREAS CHECKED	
NO.	



FILE NAME =	USER NAME = crespole	DESIGNED -	REVISED -	STATE OF ILLINOIS DEPARTMENT OF TRANSPORTATION	IL RTE 91 MAINLINE CROSS SECTIONS	F.A.S. RTE.	SECTION	COUNTY	TOTAL SHEETS	SHEET NO.
c:\pw\work\pwidot\crespole\d0330150\14488792-xsheet2.dgn	DRAWN -	REVISED -	1380			7W-1,RS-3	Peoria	617	495	
PLOT SCALE = 20.0000' / in.	CHECKED -	REVISED -	CONTRACT NO. 88792							
PLOT DATE = 8/15/2013	DATE -	REVISED -	ILLINOIS FED. AID PROJECT							
Default				SCALE:	SHEET OF SHEETS	STA. 144+00.00 TO STA. 144+25.00				

DATE	
BY	
SURVEYED	
PLOTTED	
TEMPLATE	
NOTE BOOK	
AREAS CHECKED	
NO.	

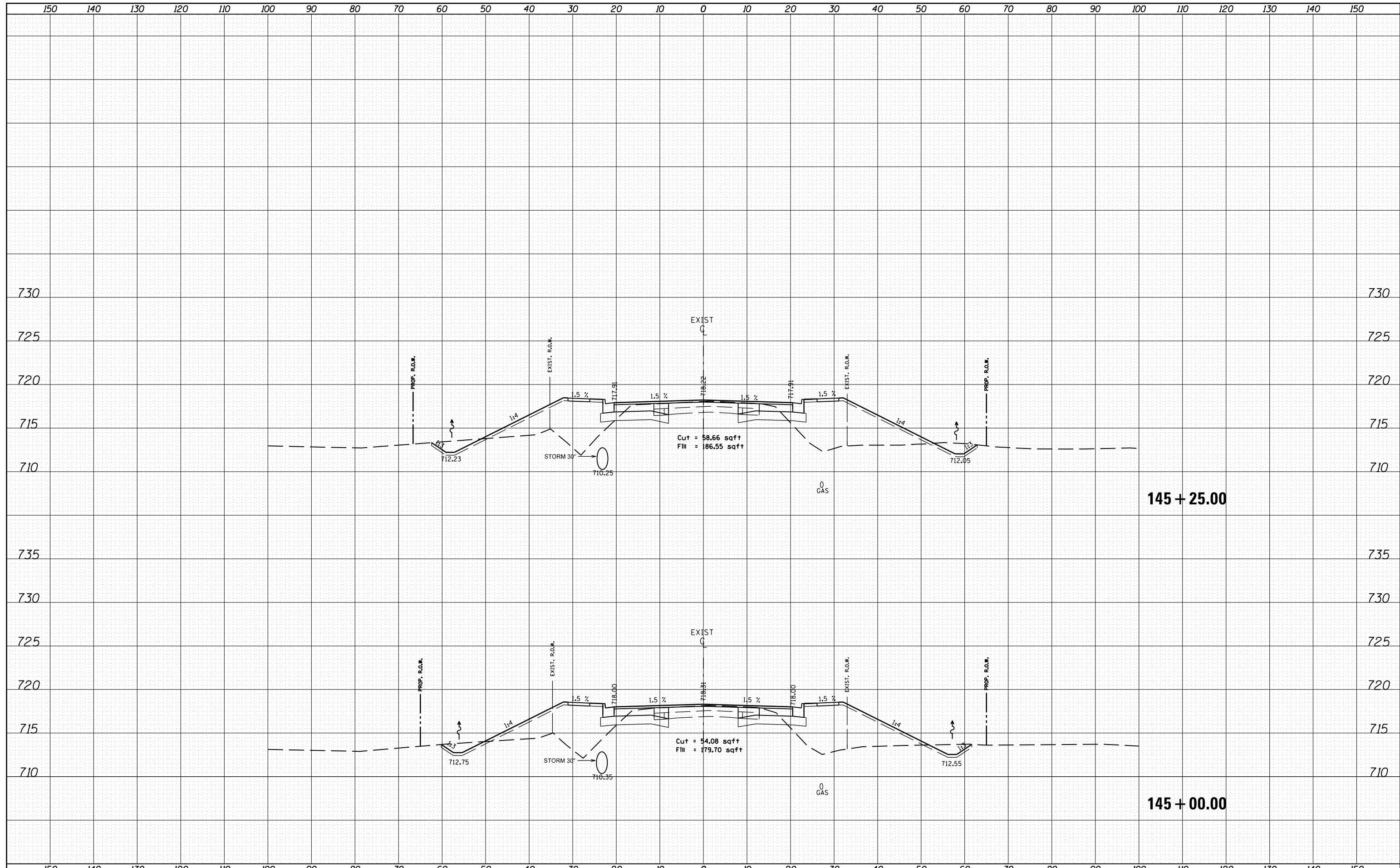
DATE	
BY	
SURVEYED	
PLOTTED	
TEMPLATE	
NOTE BOOK	
AREAS CHECKED	
NO.	



FILE NAME =	USER NAME = crespole	DESIGNED -	REVISED -	STATE OF ILLINOIS DEPARTMENT OF TRANSPORTATION	IL RTE 91 MAINLINE CROSS SECTIONS	F.A.S. RTE.	SECTION	COUNTY	TOTAL SHEETS	SHEET NO.
c:\pwwork\pwwork\crespole\d0330150\14488792-x\sheet2.dgn	DRAWN -	REVISED -	1380			7W-1,RS-3	Peoria	617	496	
PLOT SCALE = 20.0000' / in.	CHECKED -	REVISED -	CONTRACT NO. 88792							
Default	DATE -	REVISED -	SCALE:			SHEET	OF SHEETS	STA. 144+50.00	TO STA. 144+75.00	ILLINOIS FED. AID PROJECT

DATE	
BY	
SURVEYED	
PLOTTED	
TEMPLATE	
AREAS CHECKED	
FINAL SURVEY NOTE BOOK NO.	

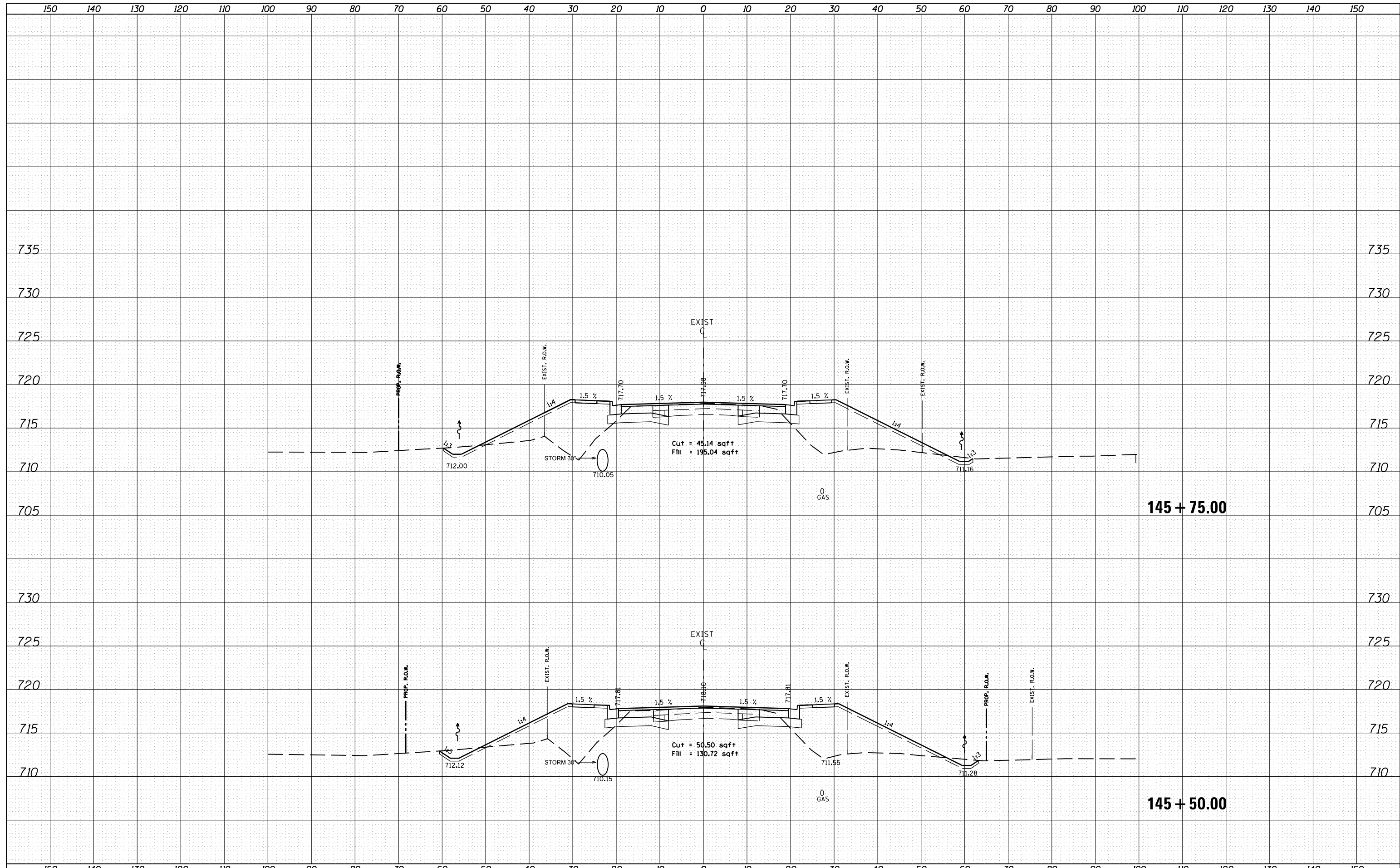
DATE	
BY	
SURVEYED	
PLOTTED	
TEMPLATE	
AREAS CHECKED	
ORIGINAL SURVEY NOTE BOOK NO.	



FILE NAME =	USER NAME = crespole	DESIGNED -	REVISED -	STATE OF ILLINOIS DEPARTMENT OF TRANSPORTATION	IL RTE 91 MAINLINE CROSS SECTIONS	F.A.S. RTE.	SECTION	COUNTY	TOTAL SHEETS	SHEET NO.	
Default	es:\pw_work\pwidot\crespole\10330150\10488792-x\sheet2.dgn	DRAWN -	REVISED -			1380	7W-1,RS-3	Peoria	617	497	
	PLOT SCALE = 20.0000' / in.	CHECKED -	REVISED -			CONTRACT NO. 88792					
	PLOT DATE = 8/15/2013	DATE -	REVISED -			SCALE:	SHEET	OF	SHEETS	STA. 145+00.00	TO STA. 145+25.00

DATE	
BY	
FINAL SURVEY	SURVEYED
NOTE BOOK	PLOTTED
NO.	TEMPLATE
	AREAS CHECKED

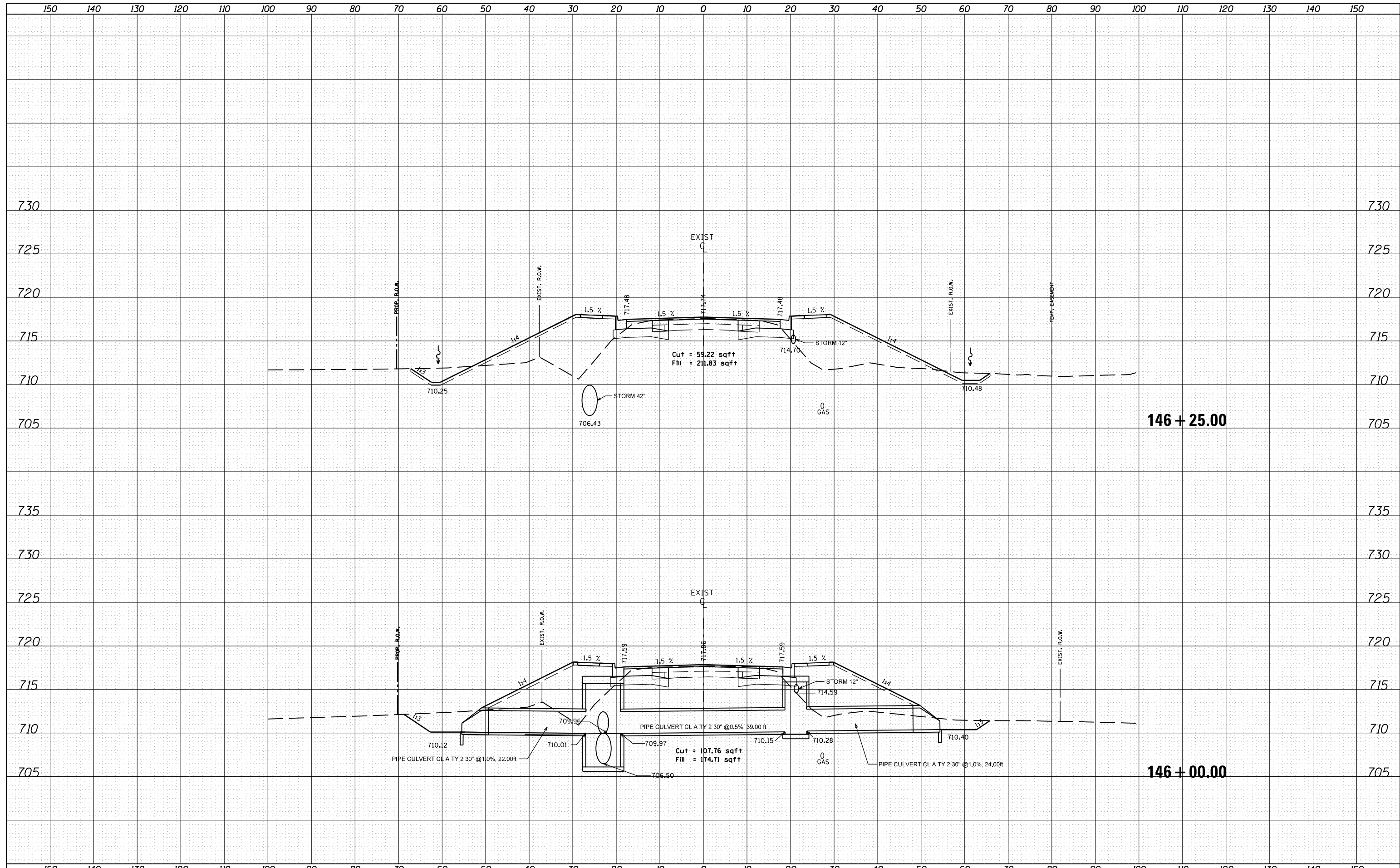
DATE	
BY	
ORIGINAL SURVEY	SURVEYED
NOTE BOOK	PLOTTED
NO.	TEMPLATE
	AREAS CHECKED



FILE NAME =	USER NAME = crespole	DESIGNED -	REVISED -	STATE OF ILLINOIS DEPARTMENT OF TRANSPORTATION	IL RTE 91 MAINLINE CROSS SECTIONS	F.A.S. RTE.	SECTION	COUNTY	TOTAL SHEETS	SHEET NO.	
Default	es:\pw_work\pwidot\crespole\10330150\10488792-x-sheet2.dgn	DRAWN -	REVISED -			1380	7W-1,RS-3	Peoria	617	498	
	PLOT SCALE = 20.0000' / in.	CHECKED -	REVISED -			CONTRACT NO. 88792					
	PLOT DATE = 8/15/2013	DATE -	REVISED -			ILLINOIS FED. AID PROJECT					

DATE	
BY	
FINAL SURVEY	
PLOTTED	
TEMPLATE	
NOTE BOOK	
AREAS CHECKED	
NO.	

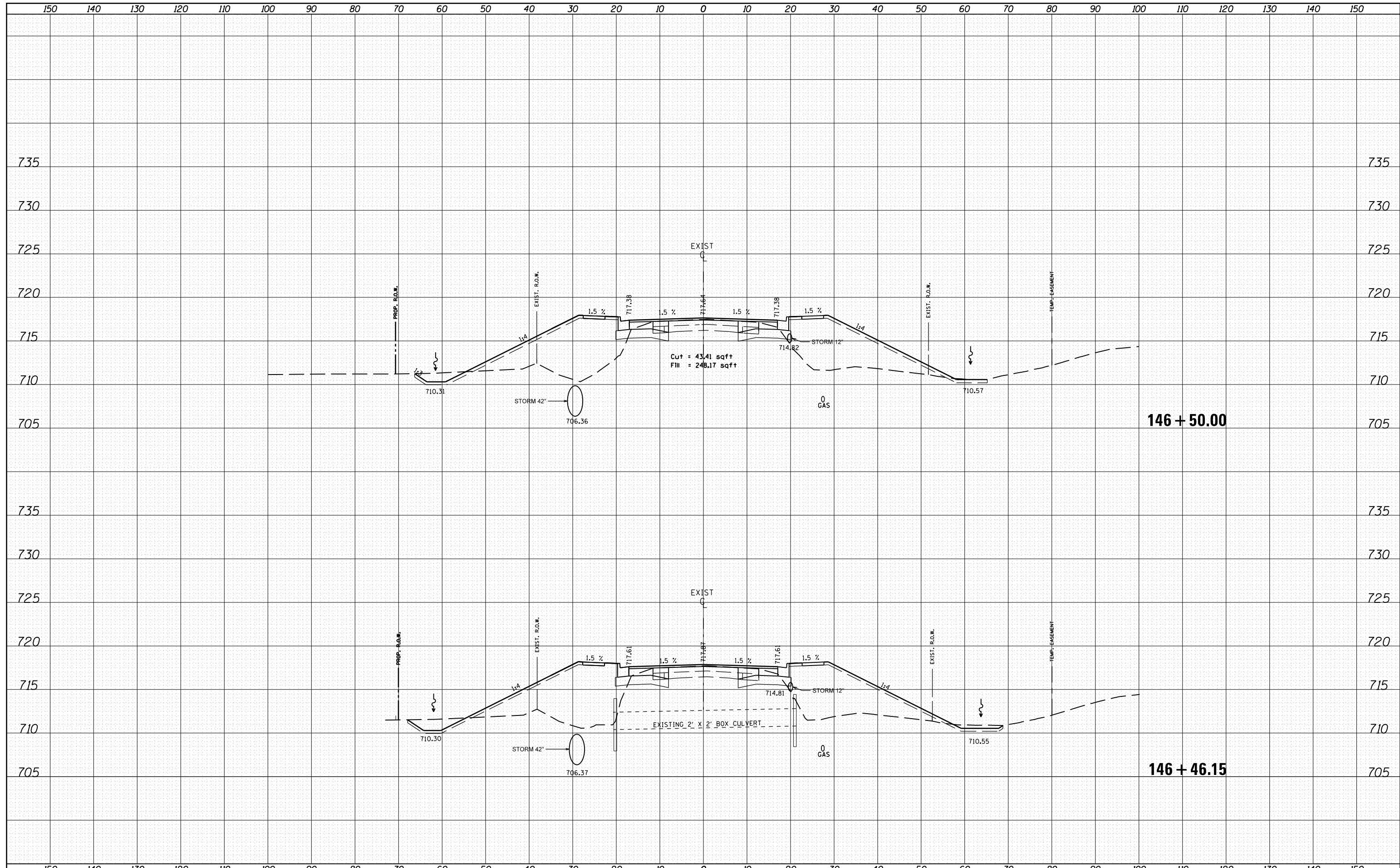
DATE	
BY	
ORIGINAL SURVEY	
PLOTTED	
TEMPLATE	
NOTE BOOK	
AREAS CHECKED	
NO.	



FILE NAME =	USER NAME = crespole	DESIGNED -	REVISED -	STATE OF ILLINOIS DEPARTMENT OF TRANSPORTATION	IL RTE 91 MAINLINE CROSS SECTIONS	F.A.S. RTE.	SECTION	COUNTY	TOTAL SHEETS	SHEET NO.
c:\pw_work\pwidot\crespole\10330150\10488792-xsheet2.dgn	DRAWN -	REVISED -	1380			7W-1,RS-3	Peoria	617	499	
PLOT SCALE = 20.0000' / in.	CHECKED -	REVISED -	CONTRACT NO. 88792							
Default	DATE -	REVISED -	ILLINOIS FED. AID PROJECT							
					SCALE:	SHEET OF SHEETS		STA. 146+00.00 TO STA. 146+25.00		

DATE	
BY	
FINAL SURVEY	SURVEYED
NOTE BOOK	PLOTTED
NO.	TEMPLATE
	AREAS CHECKED
	AREAS CHECKED

DATE	
BY	
ORIGINAL SURVEY	SURVEYED
NOTE BOOK	PLOTTED
NO.	TEMPLATE
	AREAS CHECKED
	AREAS CHECKED



FILE NAME =	USER NAME = crespole	DESIGNED -	REVISED -	STATE OF ILLINOIS DEPARTMENT OF TRANSPORTATION	IL RTE 91 MAINLINE CROSS SECTIONS	F.A.S. RTE.	SECTION	COUNTY	TOTAL SHEETS	SHEET NO.
c:\pw_work\pwidot\crespole\10330150\10488792-x\sheet2.dgn	DRAWN -	REVISED -	1380			7W-1,RS-3	Peoria	617	500	
Default	PLOT SCALE = 20.0000' / in.	CHECKED -	REVISED -			CONTRACT NO. 88792				
	PLOT DATE = 8/15/2013	DATE -	REVISED -			ILLINOIS FED. AID PROJECT				