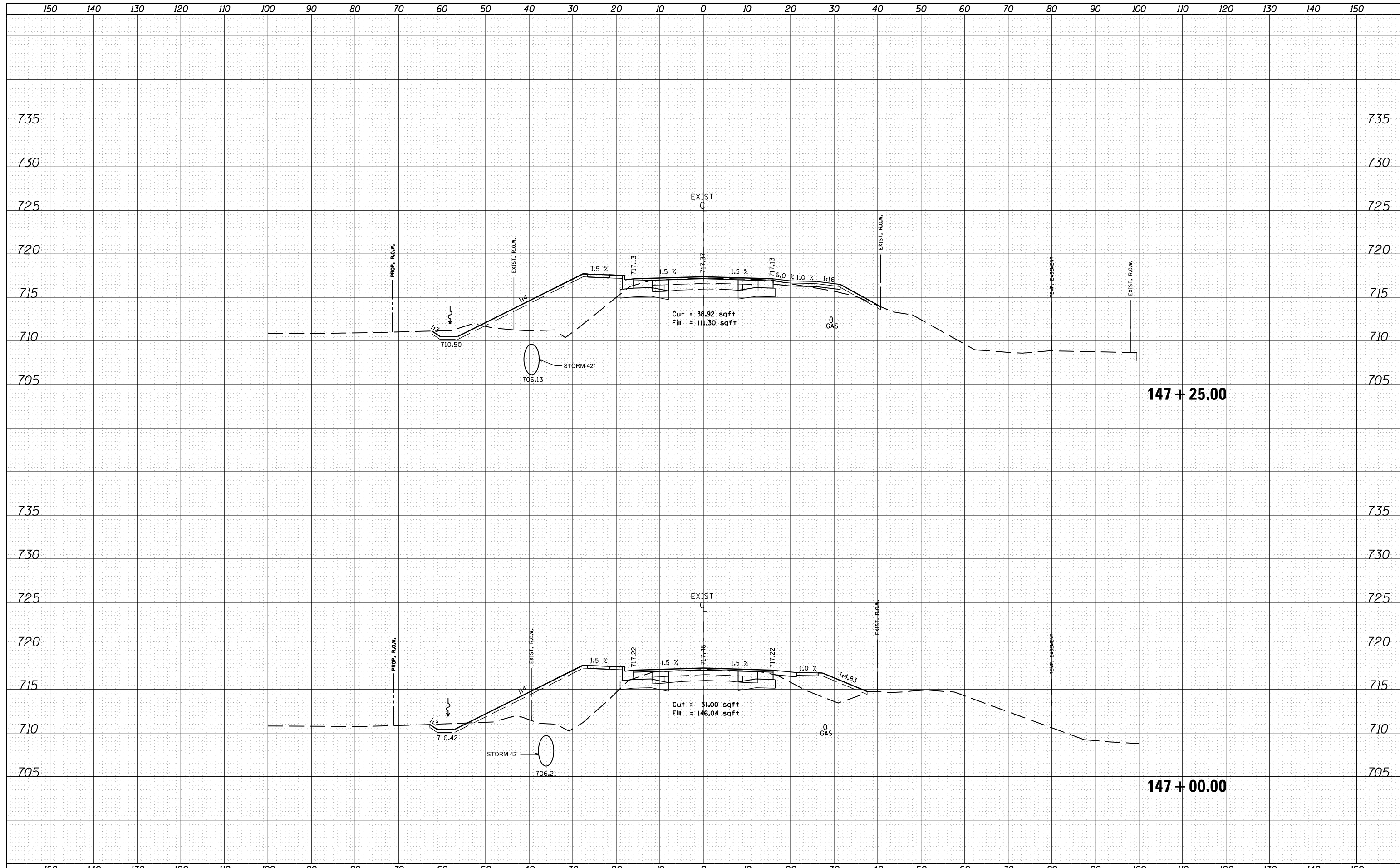




DATE	
BY	
FINAL SURVEY	SURVEYED
NOTE BOOK	PLOTTED
NO.	TEMPLATE
	AREAS CHECKED

DATE	
BY	
ORIGINAL SURVEY	SURVEYED
NOTE BOOK	PLOTTED
NO.	TEMPLATE
	AREAS CHECKED



FILE NAME =	USER NAME = crespole	DESIGNED -	REVISED -
es:\pw\work\pwidot\crespole\10330150\10488792-x\sheet2.dgn		DRAWN -	REVISED -
Default	PLOT SCALE = 20.0000' / in.	CHECKED -	REVISED -
	PLOT DATE = 8/15/2013	DATE -	REVISED -

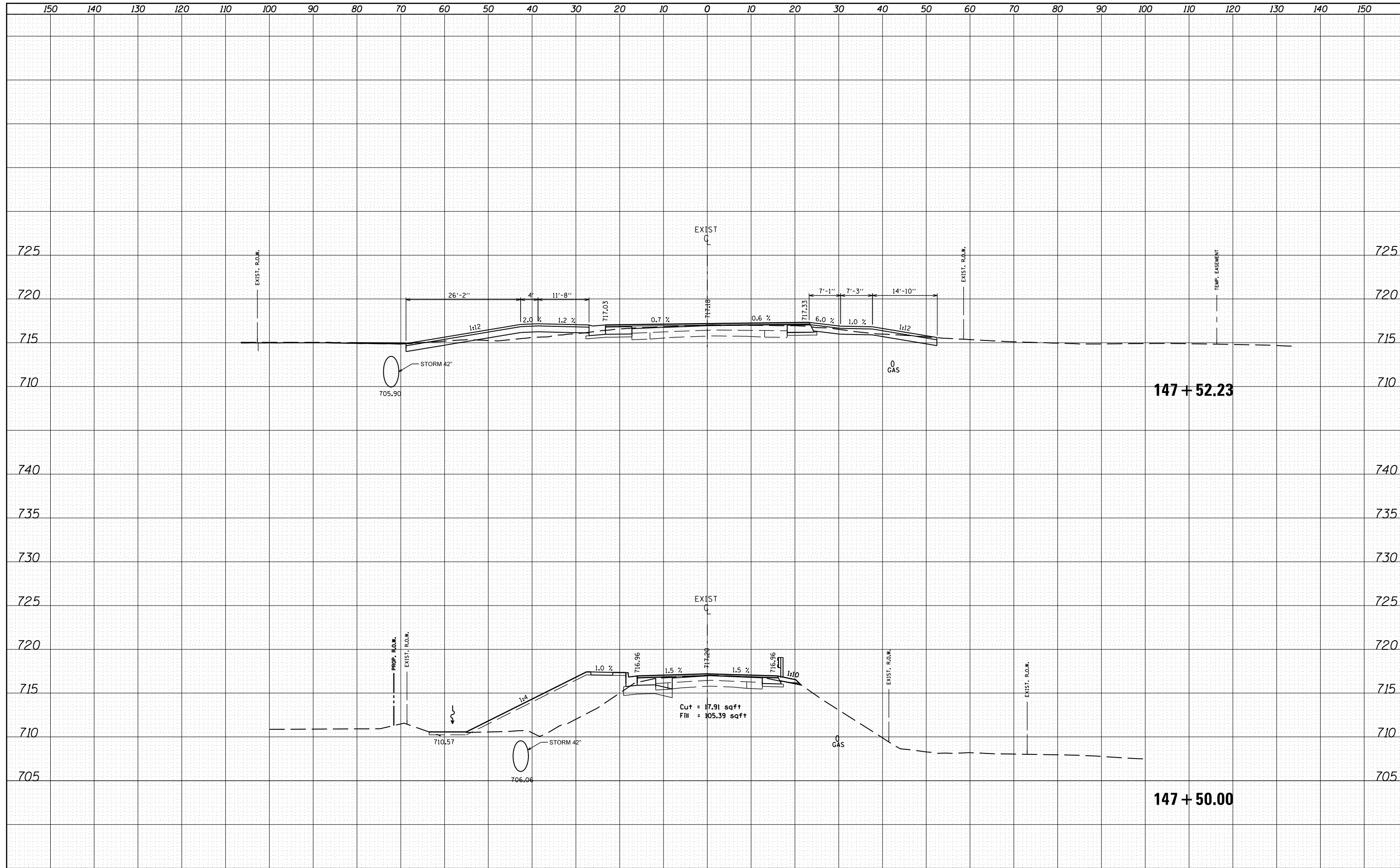
**STATE OF ILLINOIS  
DEPARTMENT OF TRANSPORTATION**

<b>IL RTE 91 MAINLINE CROSS SECTIONS</b>			
SCALE:	SHEET	OF	SHEETS
			STA. 147+00.00 TO STA. 147+25.00

F.A.S. RTE.	SECTION	COUNTY	TOTAL SHEETS	SHEET NO.
1380	7W-1,RS-3	Peoria	617	502
				CONTRACT NO. 88792
ILLINOIS FED. AID PROJECT				

DATE	
BY	
FINAL SURVEY	
SURVEY PLOTTED	
TEMPLATE	
NOTE BOOK	
AREAS CHECKED	
NO.	

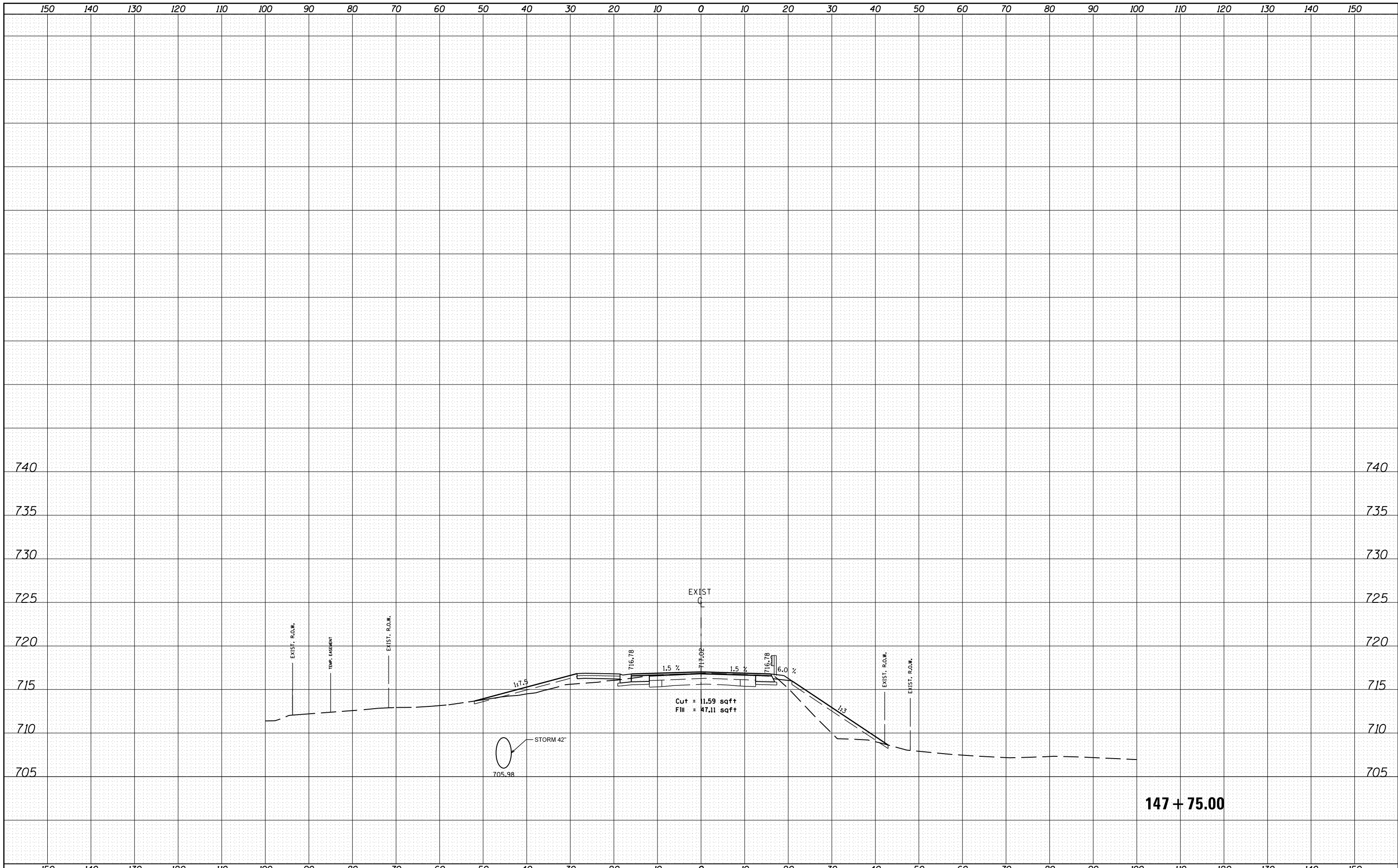
DATE	
BY	
ORIGINAL SURVEY	
PLOTTED	
TEMPLATE	
AREAS CHECKED	
NO.	



FILE NAME =	USER NAME = crespole	DESIGNED -	REVISED -	<b>STATE OF ILLINOIS</b> <b>DEPARTMENT OF TRANSPORTATION</b>	<b>IL RTE 91 MAINLINE</b> <b>CROSS SECTIONS</b>	F.A.S. RTE.	SECTION	COUNTY	TOTAL SHEETS	SHEET NO.
c:\pw\work\pwidot\crespole\10330150\10488792-x\sheet2.dgn	DRAWN -	REVISED -	1380			7W-1,RS-3	Peoria	617	503	
PLOT SCALE = 20.0000' / in.	CHECKED -	REVISED -	CONTRACT NO. 88792							
Default	DATE -	REVISED -	ILLINOIS FED. AID PROJECT							
					SCALE:	SHEET OF SHEETS		STA. 147+50.00 TO STA. 147+52.23		

BY	DATE
FINAL SURVEY	SURVEYED
NOTE BOOK	PLOTTED
NO.	TEMPLATE
	AREAS CHECKED

BY	DATE
ORIGINAL SURVEY	SURVEYED
NOTE BOOK	PLOTTED
NO.	TEMPLATE
	AREAS CHECKED



147 + 75.00

FILE NAME =	USER NAME = crespole	DESIGNED -	REVISED -
c:\pwwork\pwwid\crespole\10330150\10488792-x\sheet2.dgn		DRAWN -	REVISED -
Default	PLOT SCALE = 20.0000' / in.	CHECKED -	REVISED -
	PLOT DATE = 8/15/2013	DATE -	REVISED -

**STATE OF ILLINOIS  
DEPARTMENT OF TRANSPORTATION**

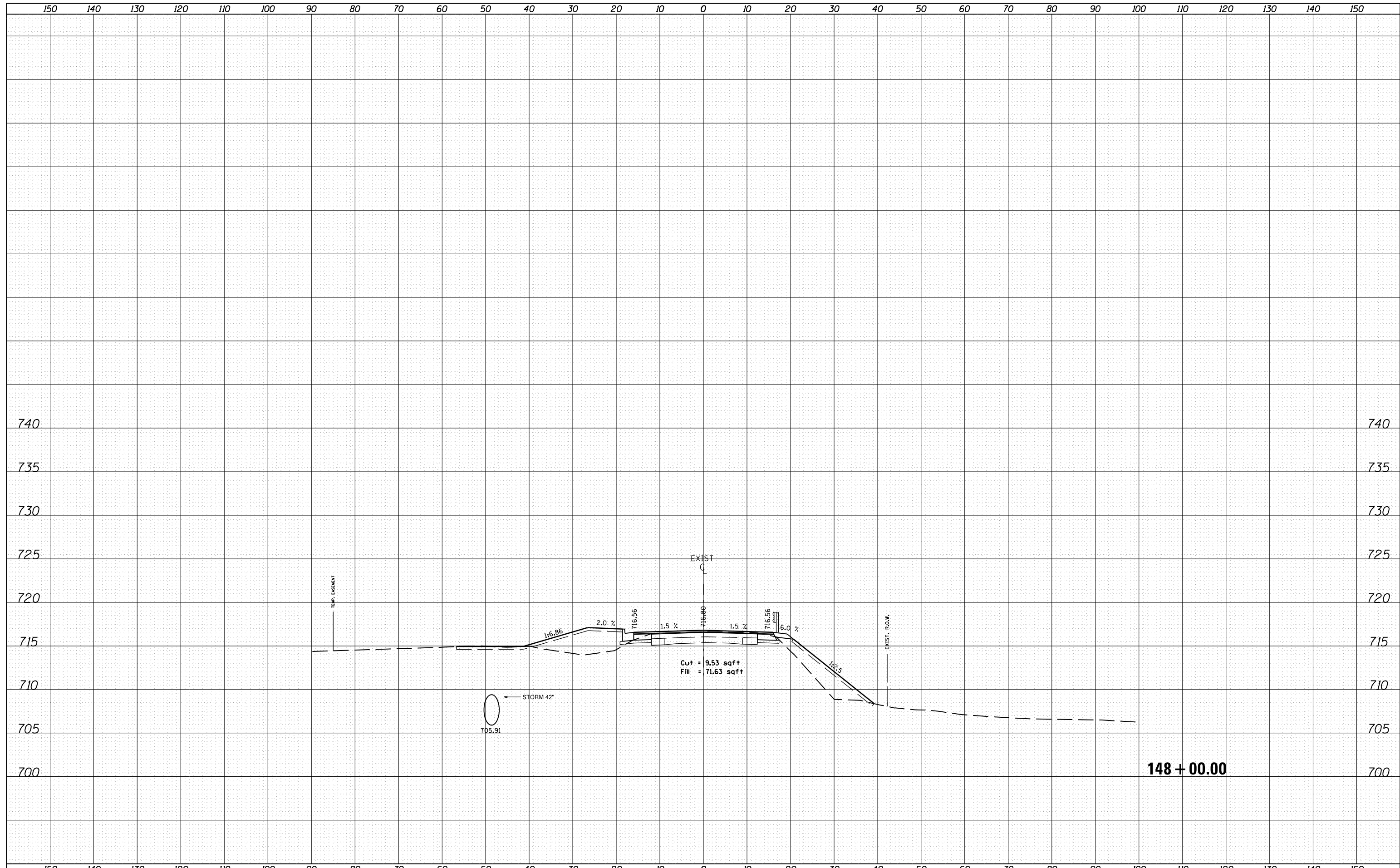
**IL RTE 91 MAINLINE  
CROSS SECTIONS**

SCALE: SHEET OF SHEETS STA. 147+75.00 TO STA. 147+75.00

F.A.S. RTE.	SECTION	COUNTY	TOTAL SHEETS	SHEET NO.
1380	7W-1,RS-3	Peoria	617	504
			CONTRACT NO. 88792	
ILLINOIS FED. AID PROJECT				

DATE	
BY	
FINAL SURVEY NO.	
SURVEYED PLOTTED	
NOTE BOOK	
AREAS CHECKED	

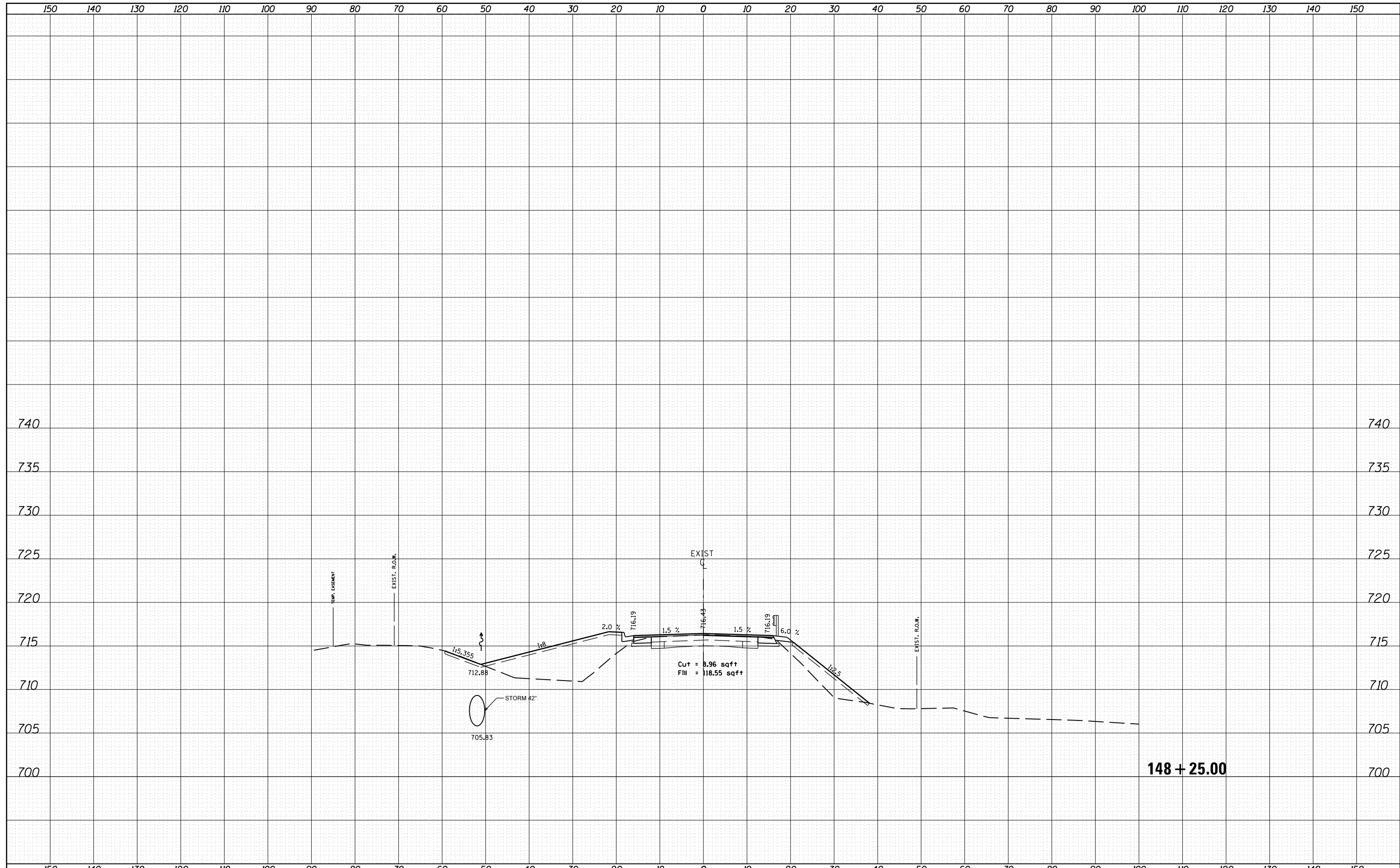
DATE	
BY	
ORIGINAL SURVEY NO.	
SURVEYED PLOTTED	
NOTE BOOK	
AREAS CHECKED	



FILE NAME =	USER NAME = crespole	DESIGNED -	REVISED -	<b>STATE OF ILLINOIS DEPARTMENT OF TRANSPORTATION</b>	<b>IL RTE 91 MAINLINE CROSS SECTIONS</b>	F.A.S. RTE.	SECTION	COUNTY	TOTAL SHEETS	SHEET NO.
c:\pwork\pwork\crespole\10330150\10488792-x\sheet2.dgn	DRAWN -	REVISED -	1380			7W-1,RS-3	Peoria	617	505	
Default	PLOT SCALE = 20.0000' / in.	CHECKED -	REVISED -			CONTRACT NO. 88792				
	PLOT DATE = 8/15/2013	DATE -	REVISED -			ILLINOIS FED. AID PROJECT				

DATE	
BY	
FINAL SURVEY	SURVEYED
NOTE BOOK	PLOTTED
NO.	TEMPLATE
	AREAS CHECKED

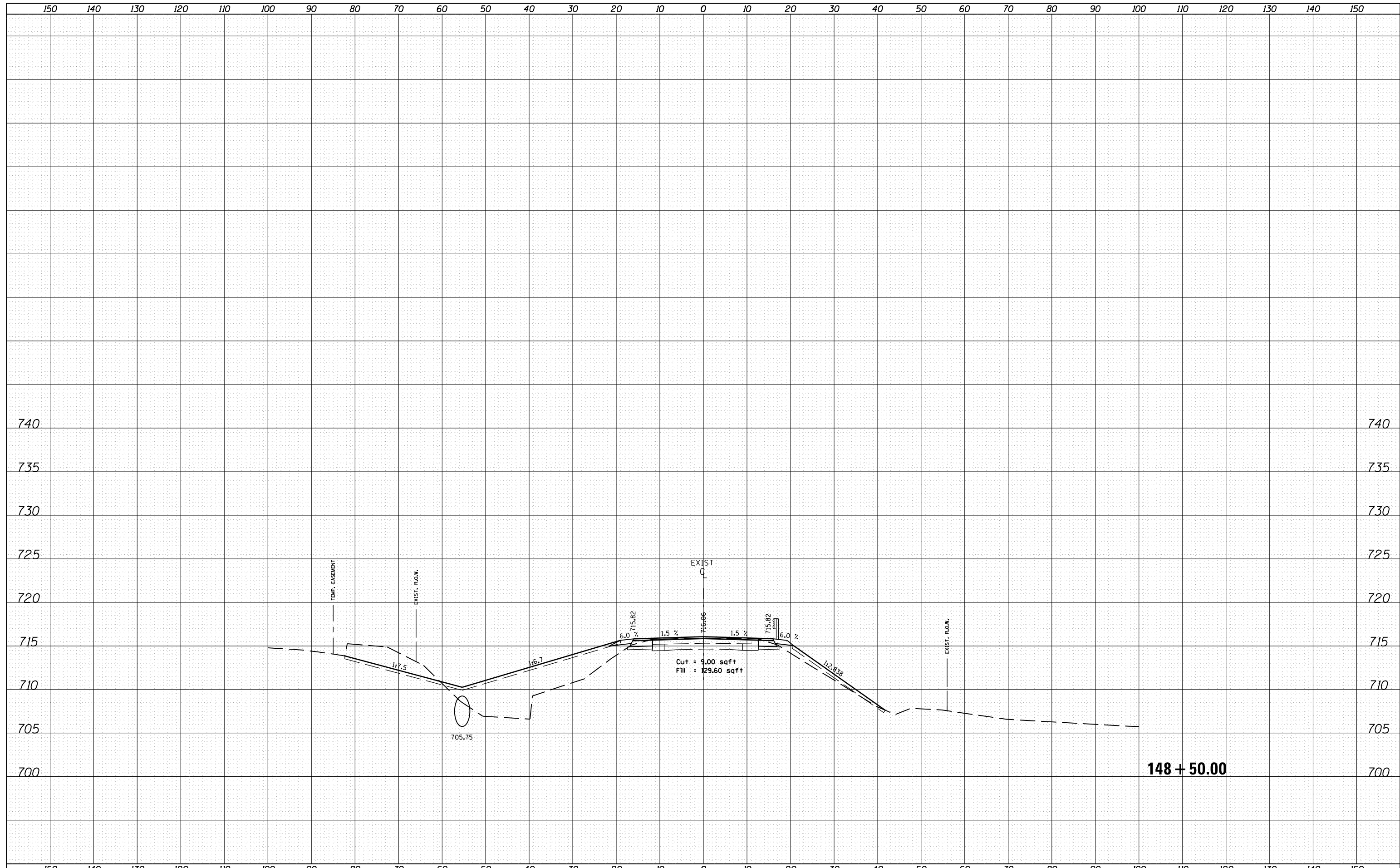
DATE	
BY	
ORIGINAL SURVEY	SURVEYED
NOTE BOOK	PLOTTED
NO.	TEMPLATE
	AREAS CHECKED



FILE NAME =	USER NAME = crespole	DESIGNED -	REVISED -	<b>STATE OF ILLINOIS DEPARTMENT OF TRANSPORTATION</b>	<b>IL RTE 91 MAINLINE CROSS SECTIONS</b>	F.A.S. RTE.	SECTION	COUNTY	TOTAL SHEETS	SHEET NO.
c:\pwork\pwork\crespole\d0330150\0488792-x-sheet2.dgn	DRAWN -	REVISED -	1380			7W-1,RS-3	Peoria	617	506	
Default	PLOT SCALE = 20.0000' / in.	CHECKED -	REVISED -			CONTRACT NO. 88792				
	PLOT DATE = 8/15/2013	DATE -	REVISED -			ILLINOIS FED. AID PROJECT				

DATE	
BY	
SURVEYED	
PLOTTED	
TEMPLATE	
AREAS	
CHECKED	
FINAL SURVEY	
NOTE BOOK	
NO.	

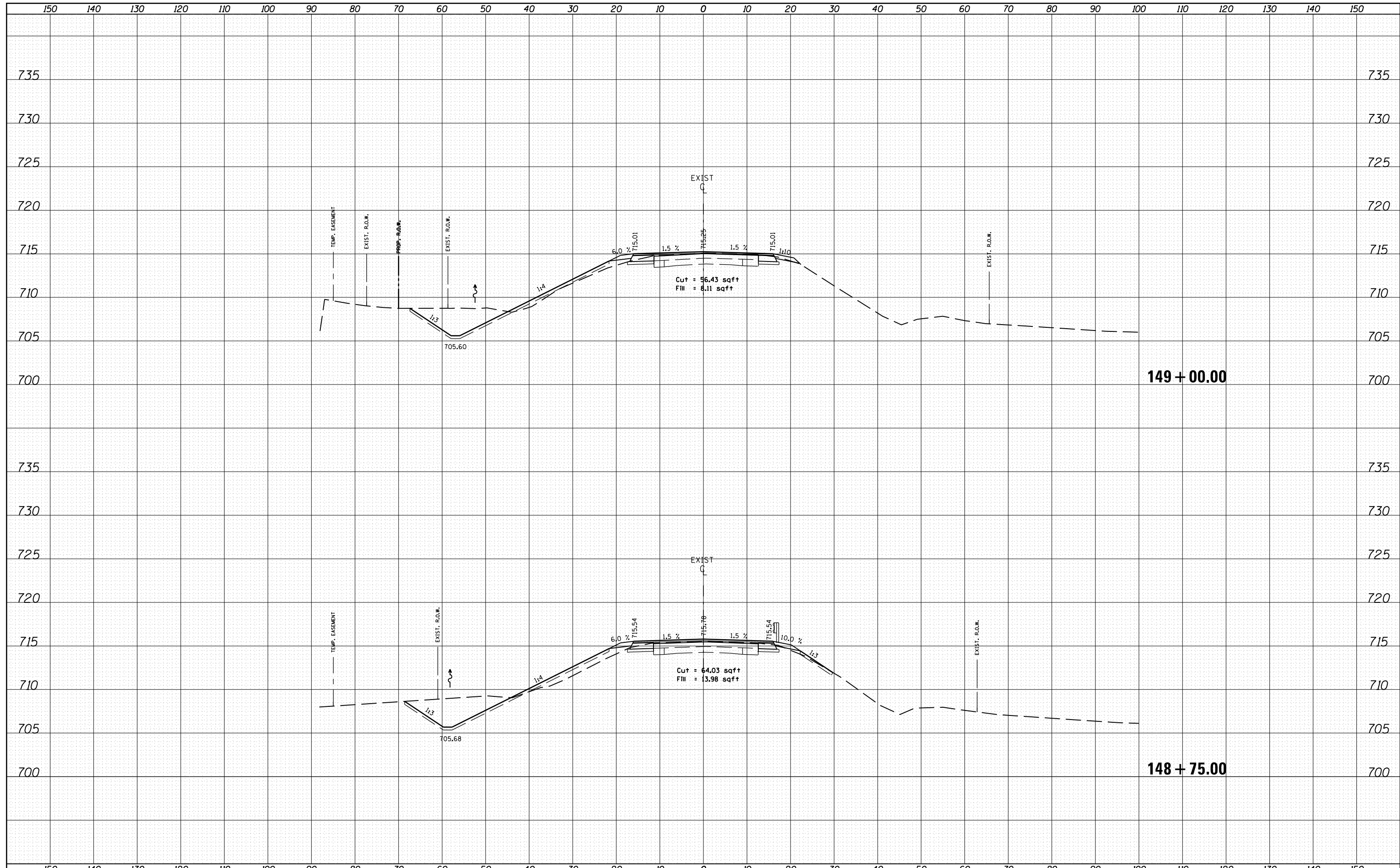
DATE	
BY	
SURVEYED	
PLOTTED	
TEMPLATE	
AREAS	
CHECKED	
ORIGINAL SURVEY	
NOTE BOOK	
NO.	



FILE NAME =	USER NAME = crespole	DESIGNED -	REVISED -	<b>STATE OF ILLINOIS DEPARTMENT OF TRANSPORTATION</b>	<b>IL RTE 91 MAINLINE CROSS SECTIONS</b>	F.A.S. RTE.	SECTION	COUNTY	TOTAL SHEETS	SHEET NO.
c:\pw\work\pwidot\crespole\10330150\10488792-x-sheet2.dgn	DRAWN -	REVISED -	1380			7W-1,RS-3	Peoria	617	507	
Default	PLOT SCALE = 20.0000' / in.	CHECKED -	REVISED -			CONTRACT NO. 88792				
	PLOT DATE = 8/15/2013	DATE -	REVISED -			ILLINOIS FED. AID PROJECT				
				SCALE:	SHEET OF SHEETS	STA. 148+50.00 TO STA. 148+50.00				

DATE	
BY	
FINAL SURVEY	SURVEYED
NOTE BOOK	PLOTTED
NO.	TEMPLATE
	AREAS CHECKED

DATE	
BY	
ORIGINAL SURVEY	SURVEYED
NOTE BOOK	PLOTTED
NO.	TEMPLATE
	AREAS CHECKED

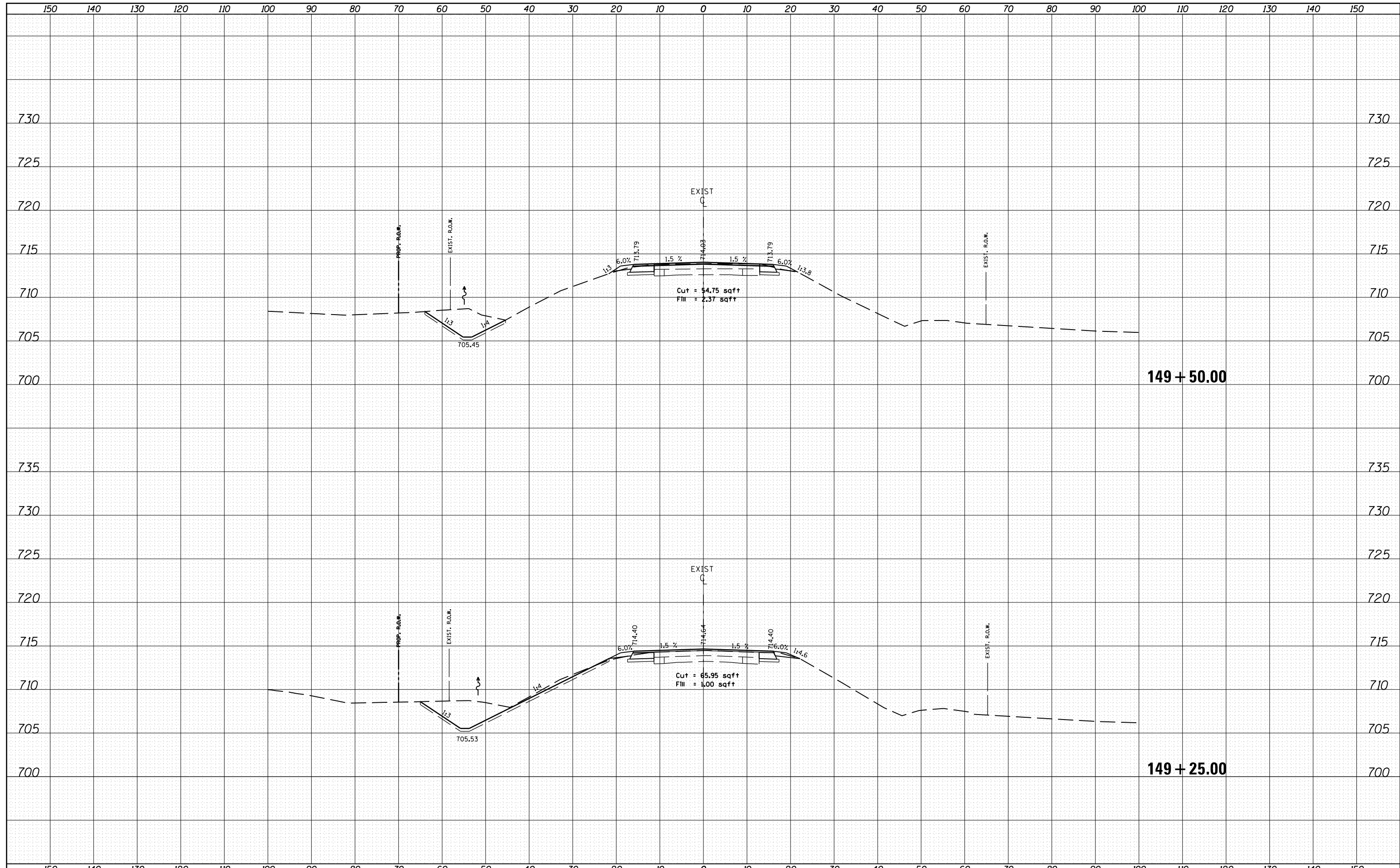


FILE NAME =	USER NAME = crespole	DESIGNED -	REVISED -	<b>STATE OF ILLINOIS DEPARTMENT OF TRANSPORTATION</b>	<b>IL RTE 91 MAINLINE CROSS SECTIONS</b>	F.A.S. RTE.	SECTION	COUNTY	TOTAL SHEETS	SHEET NO.	
c:\pw\work\pwidot\crespole\10330150\10488792-x\sheet2.dgn		DRAWN -	REVISED -			1380	7W-1,RS-3	Peoria	617	508	
Default	PLOT SCALE = 20.0000' / in.	CHECKED -	REVISED -			CONTRACT NO. 88792		ILLINOIS FED. AID PROJECT			
	PLOT DATE = 8/15/2013	DATE -	REVISED -			SCALE:	SHEET OF SHEETS	STA. 148+75.00 TO STA. 149+00.00			



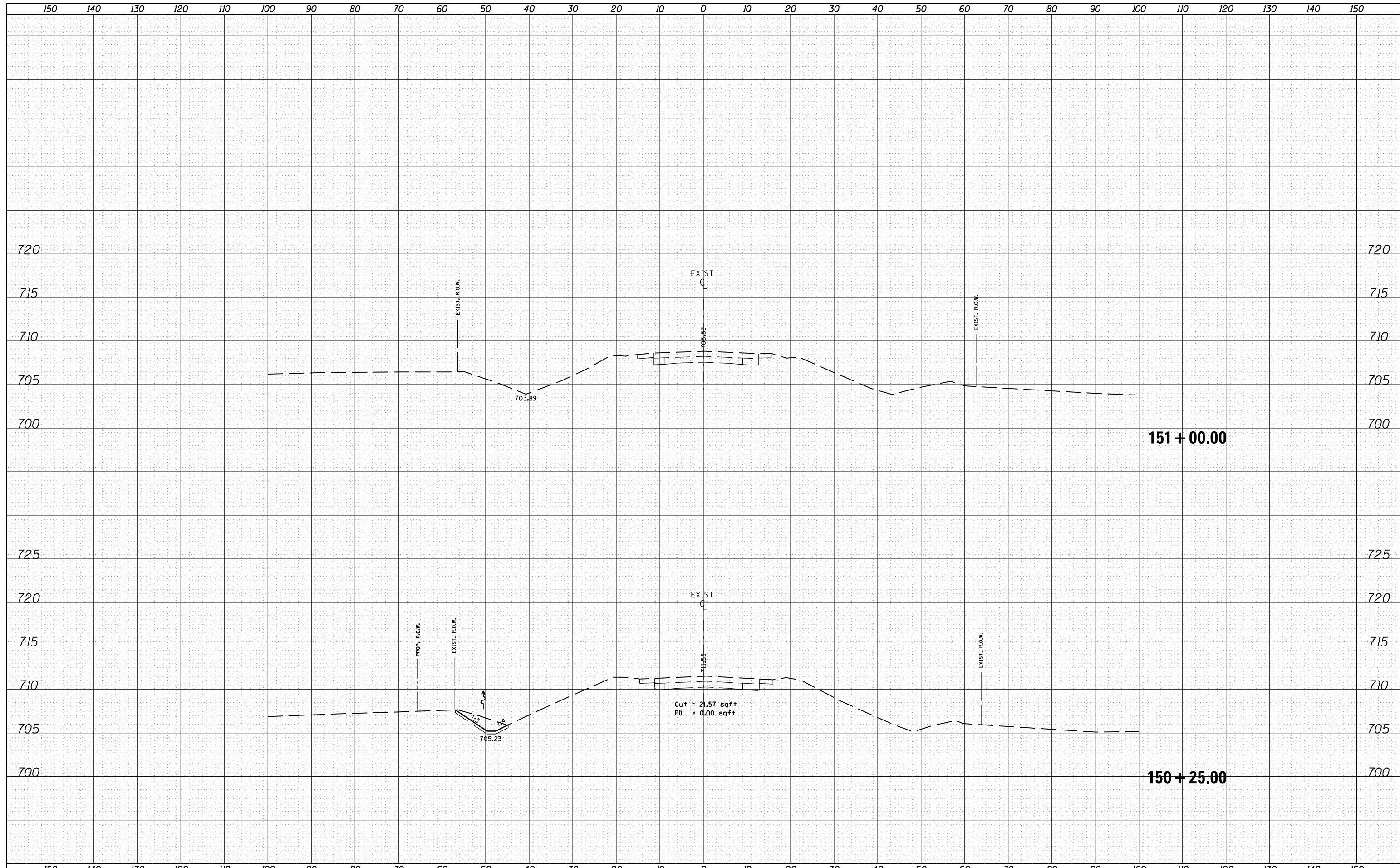
DATE	
BY	
FINAL SURVEY	SURVEYED
NOTE BOOK	PLOTTED
NO.	TEMPLATE
	AREAS CHECKED

DATE	
BY	
ORIGINAL SURVEY	SURVEYED
NOTE BOOK	PLOTTED
NO.	TEMPLATE
	AREAS CHECKED



FILE NAME =	USER NAME = crespole	DESIGNED -	REVISED -	<b>STATE OF ILLINOIS</b> <b>DEPARTMENT OF TRANSPORTATION</b>	<b>IL RTE 91 MAINLINE</b> <b>CROSS SECTIONS</b>	F.A.S. RTE.	SECTION	COUNTY	TOTAL SHEETS	SHEET NO.	
c:\pw_work\pwidot\crespole\10330150\10488792-x\sheet2.dgn		DRAWN -	REVISED -			1380	7W-1,RS-3	Peoria	617	509	
Default	PLOT SCALE = 20.0000' / in.	CHECKED -	REVISED -			CONTRACT NO. 88792		ILLINOIS FED. AID PROJECT			
	PLOT DATE = 8/15/2013	DATE -	REVISED -			SCALE:	SHEET OF SHEETS	STA. 149+25.00 TO STA. 149+50.00			





DATE	
BY	
FINAL SURVEY	SURVEYED
NOTE BOOK	PLOTTED
NO.	TEMPLATE
	AREAS CHECKED
	AREAS CHECKED

DATE	
BY	
ORIGINAL SURVEY	SURVEYED
NOTE BOOK	PLOTTED
NO.	TEMPLATE
	AREAS CHECKED
	AREAS CHECKED

FILE NAME =	USER NAME = crespole
c:\pwork\pwork\crespole\150\150\488792-x\sheet2.dgn	
Default	PLOT SCALE = 20.0000' / in.
	PLOT DATE = 8/15/2013

DESIGNED -	REVISIED -
DRAWN -	REVISIED -
CHECKED -	REVISIED -
DATE -	REVISIED -

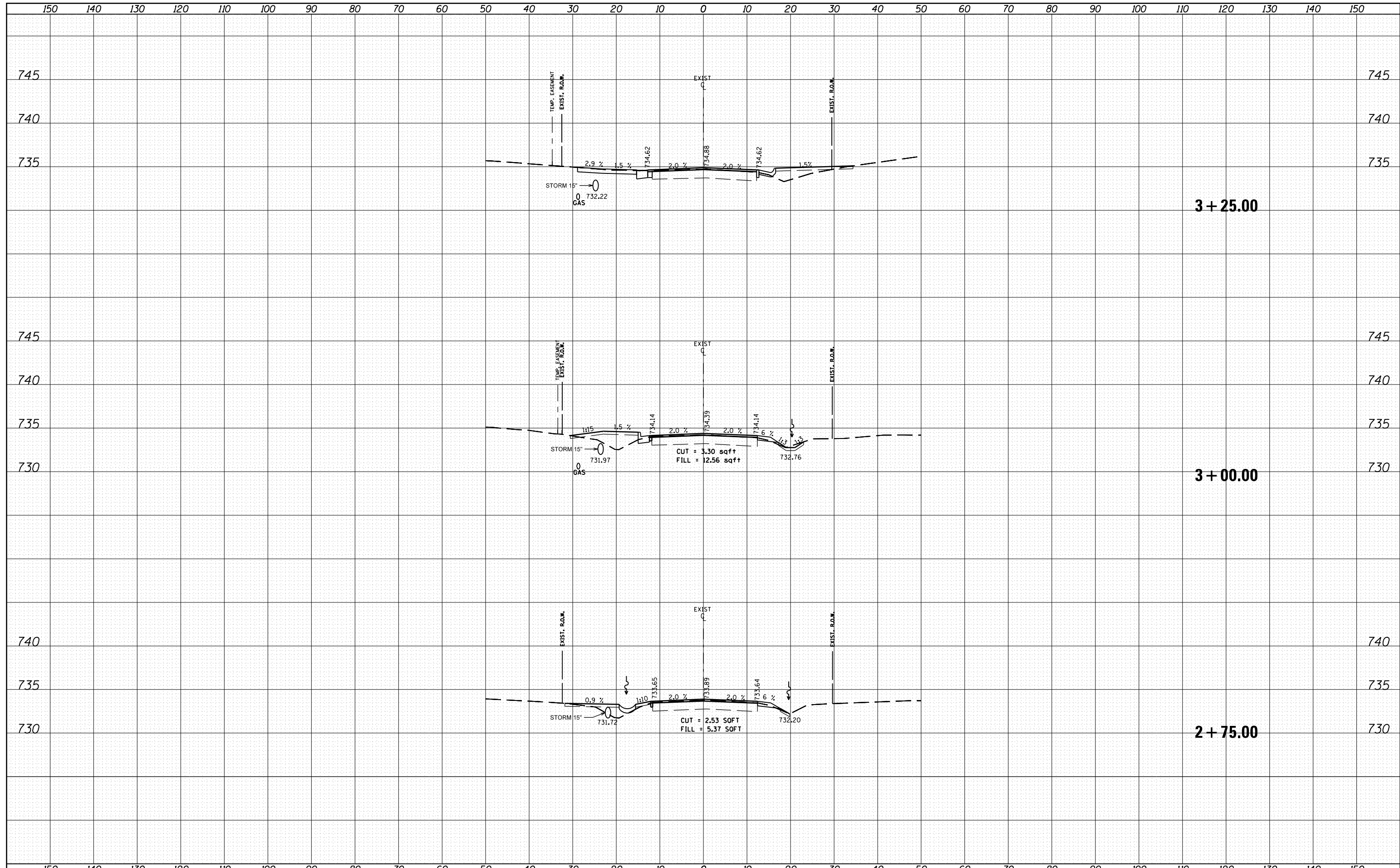
**STATE OF ILLINOIS  
DEPARTMENT OF TRANSPORTATION**

SCALE:	SHEET	OF	SHEETS	STA. 150+25.00	TO STA. 151+00.00
--------	-------	----	--------	----------------	-------------------

F.A.S. RTE.	SECTION	COUNTY	TOTAL SHEETS	SHEET NO.
1380	7W-1,RS-3	Peoria	617	511
			CONTRACT NO. 88792	
ILLINOIS FED. AID PROJECT				

DATE	
BY	
FINAL SURVEY	SURVEYED
NOTE BOOK	PLOTTED
NO.	AREAS CHECKED

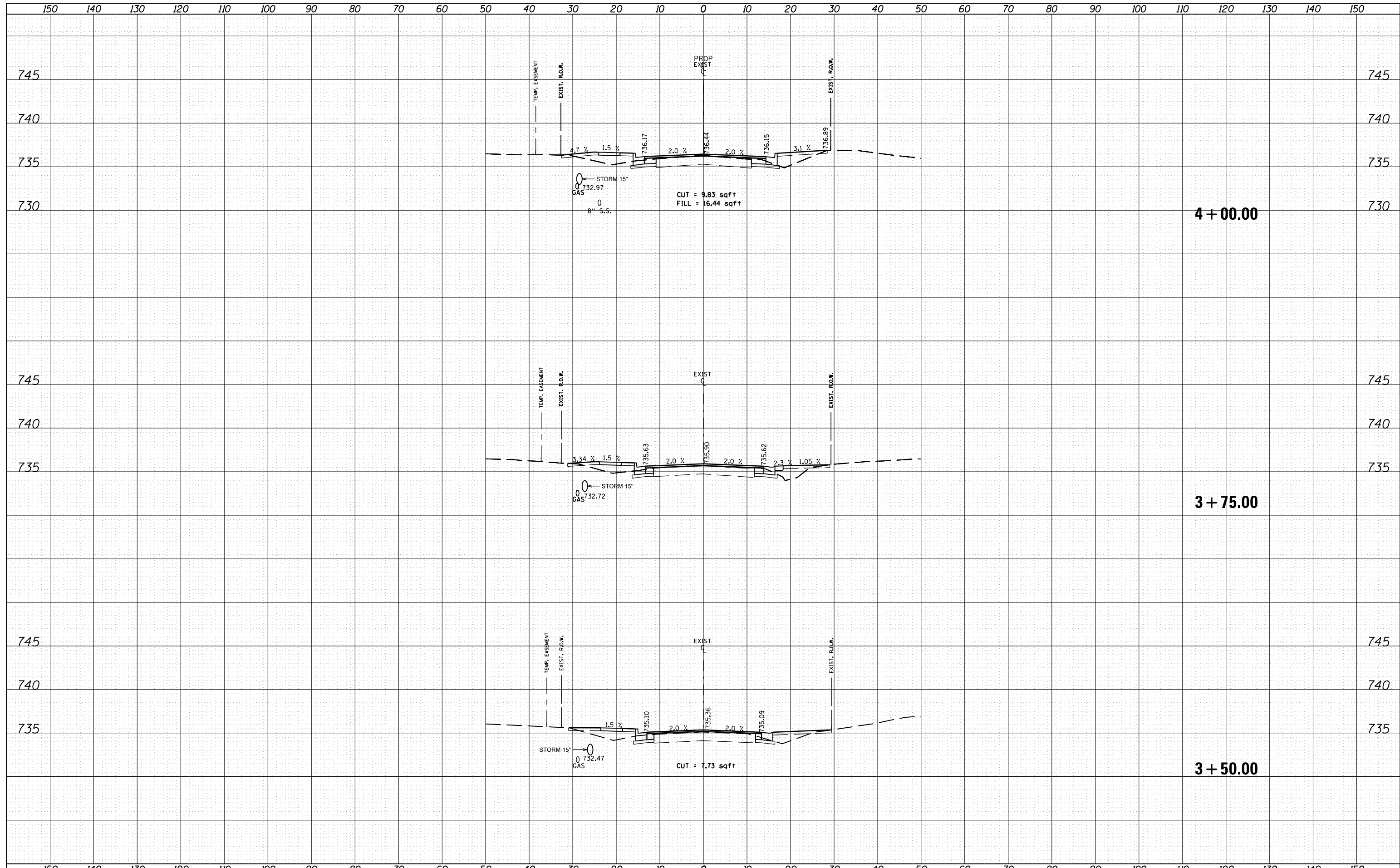
DATE	
BY	
ORIGINAL SURVEY	SURVEYED
NOTE BOOK	PLOTTED
NO.	AREAS CHECKED



FILE NAME =	USER NAME = crespole	DESIGNED -	REVISED -	<b>STATE OF ILLINOIS DEPARTMENT OF TRANSPORTATION</b>	<b>LEGION HALL ROAD CROSS SECTION</b>			F.A.S. RTE.	SECTION	COUNTY	TOTAL SHEETS	SHEET NO.
c:\pw\work\pwidot\crespole\10330150\10488792-sh	-LHR-XS.dgn	DRAWN -	REVISED -					1380	7W-1,RS-3	Peoria	617	512
Default	PLOT SCALE = 20.0000' / in.	CHECKED -	REVISED -		CONTRACT NO. 88792			ILLINOIS FED. AID PROJECT				
	PLOT DATE = 8/15/2013	DATE -	REVISED -		SCALE:	SHEET	OF	SHEETS	STA. 2+75.00	TO STA. 3+25.00		

DATE	
BY	
FINAL SURVEY	SURVEYED
NOTE BOOK	PLOTTED
NO.	AREAS CHECKED

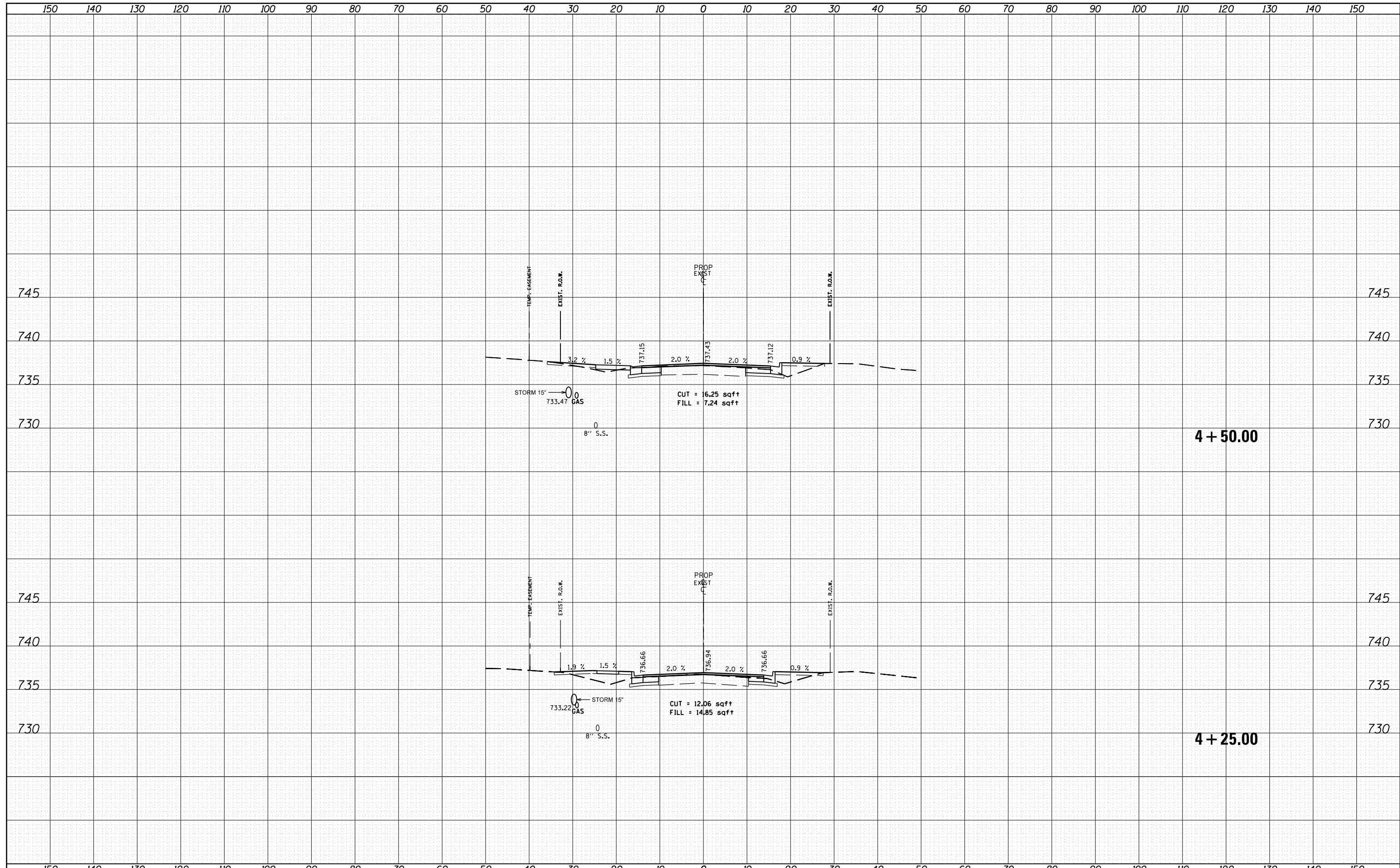
DATE	
BY	
ORIGINAL SURVEY	SURVEYED
NOTE BOOK	PLOTTED
NO.	AREAS CHECKED



FILE NAME =	USER NAME = crespole	DESIGNED -	REVISED -	<b>STATE OF ILLINOIS</b> <b>DEPARTMENT OF TRANSPORTATION</b>	<b>LEGION HALL ROAD</b> <b>CROSS SECTION</b>	F.A.S. RTE.	SECTION	COUNTY	TOTAL SHEETS	SHEET NO.
c:\pw_work\pwidot\crespole\10330150\10488792-sh	-LHR-XS.dgn	DRAWN -	REVISED -			1380	7W-1,RS-3	Peoria	617	513
Default	PLOT SCALE = 20.0000' / in.	CHECKED -	REVISED -			CONTRACT NO. 88792				
	PLOT DATE = 8/15/2013	DATE -	REVISED -			SCALE:	SHEET	OF	SHEETS	STA. 3+50.00

DATE	
BY	
FINAL SURVEY	
SURVEY PLOTTED	
NOTE BOOK	
AREAS CHECKED	
NO.	

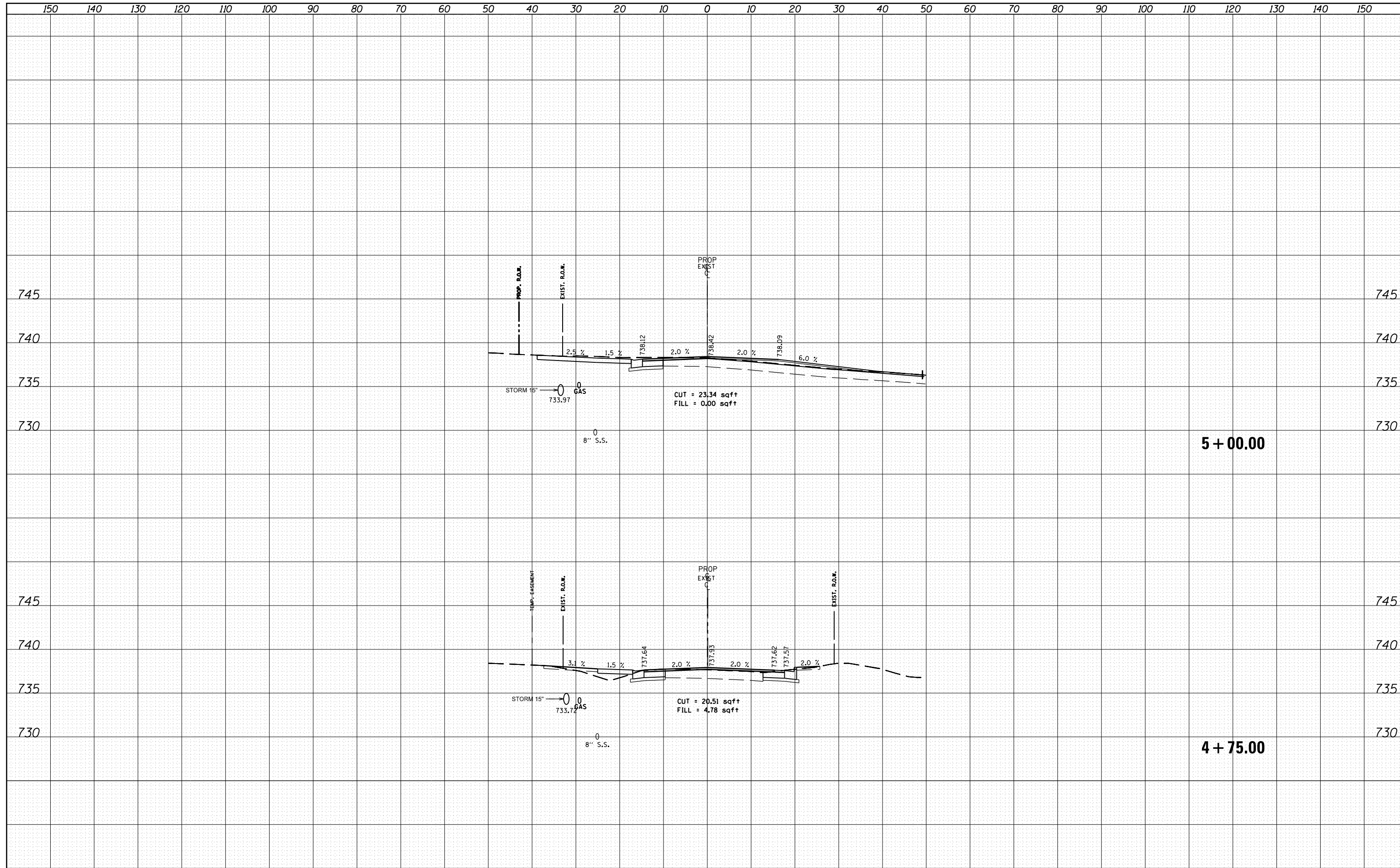
DATE	
BY	
ORIGINAL SURVEY	
PLOTTED	
NOTE BOOK	
AREAS CHECKED	
NO.	



FILE NAME =	USER NAME = crespole	DESIGNED -	REVISED -	<b>STATE OF ILLINOIS DEPARTMENT OF TRANSPORTATION</b>	<b>LEGION HALL ROAD CROSS SECTION</b>	F.A.S. RTE.	SECTION	COUNTY	TOTAL SHEETS	SHEET NO.
c:\pw_work\pwidot\crespole\10330150\10488792-sh	-LHR-XS.dgn	DRAWN -	REVISED -			1380	7W-1,RS-3	Peoria	617	514
Default	PLOT SCALE = 20.0000' / in.	CHECKED -	REVISED -			CONTRACT NO. 88792				
	PLOT DATE = 8/15/2013	DATE -	REVISED -			SCALE:	SHEET	OF	SHEETS	STA. 4+25.00

DATE	
BY	
SURVEYED	
PLOTTED	
TEMPLATE	
AREAS CHECKED	
NO.	

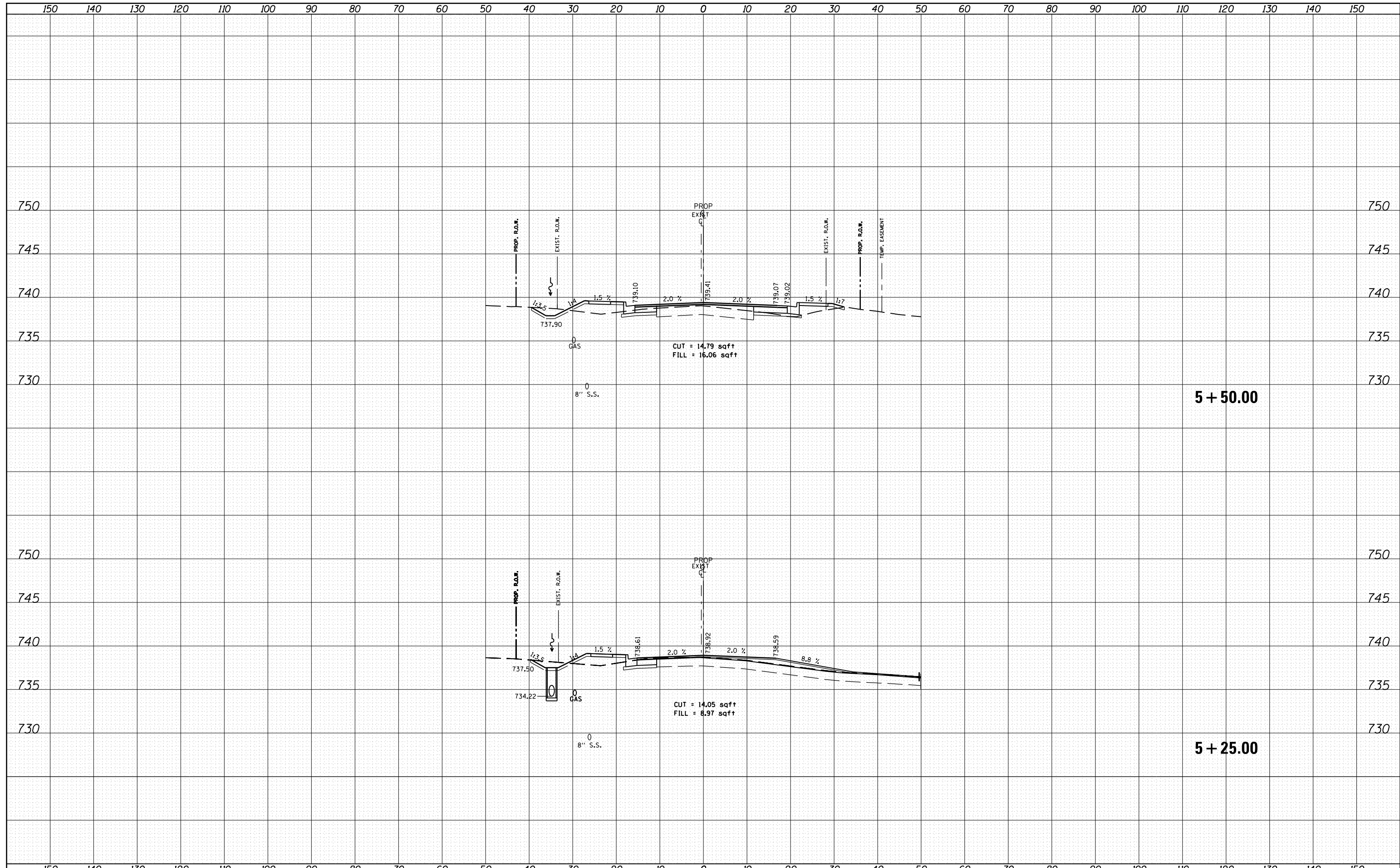
DATE	
BY	
SURVEYED	
PLOTTED	
TEMPLATE	
AREAS CHECKED	
NO.	



FILE NAME =	USER NAME = crespole	DESIGNED -	REVISED -	<b>STATE OF ILLINOIS</b> <b>DEPARTMENT OF TRANSPORTATION</b>	<b>LEGION HALL ROAD</b> <b>CROSS SECTION</b>	F.A.S. RTE.	SECTION	COUNTY	TOTAL SHEETS	SHEET NO.
es:\pw_work\pwidot\crespole\10330150\10488792-sh	-LHR-XS.dgn	DRAWN -	REVISED -			1380	7W-1,RS-3	Peoria	617	515
Default	PLOT SCALE = 20.0000' / in.	CHECKED -	REVISED -			CONTRACT NO. 88792		ILLINOIS FED. AID PROJECT		
	PLOT DATE = 8/15/2013	DATE -	REVISED -			SCALE:	SHEET OF SHEETS	STA. 4+75.00	TO STA. 5+00.00	

DATE	
BY	
SURVEYED	
PLOTTED	
TEMPLATE	
AREAS	
CHECKED	
FINAL SURVEY	
NOTE BOOK	
NO.	

DATE	
BY	
SURVEYED	
PLOTTED	
TEMPLATE	
AREAS	
CHECKED	
ORIGINAL SURVEY	
NOTE BOOK	
NO.	

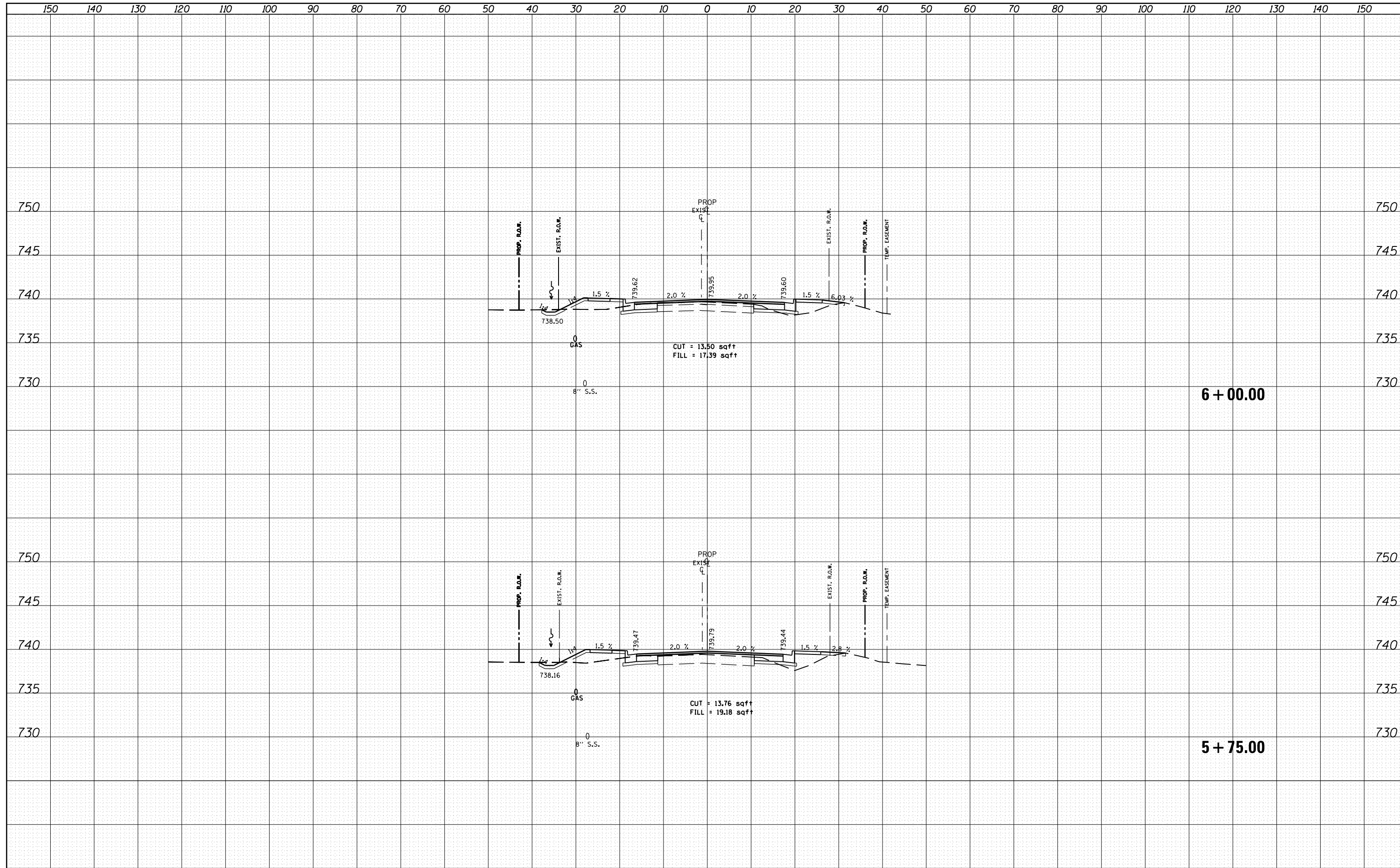


FILE NAME =	USER NAME = crespole	DESIGNED -	REVISED -	<b>STATE OF ILLINOIS</b> <b>DEPARTMENT OF TRANSPORTATION</b>	<b>LEGION HALL ROAD</b> <b>CROSS SECTION</b>	F.A.S. RTE.	SECTION	COUNTY	TOTAL SHEETS	SHEET NO.
c:\pw\work\pwidot\crespole\48330150\488792-sh	LHR-XS.dgn	DRAWN -	REVISED -			1380	7W-1,RS-3	Peoria	617	516
PLOT SCALE = 20.0000' / in.	CHECKED -	REVISED -	Default			CONTRACT NO. 88792				
PLOT DATE = 8/15/2013	DATE -	REVISED -	SCALE:			SHEET	OF SHEETS	STA. 5+25.00	TO STA. 5+50.00	ILLINOIS FED. AID PROJECT



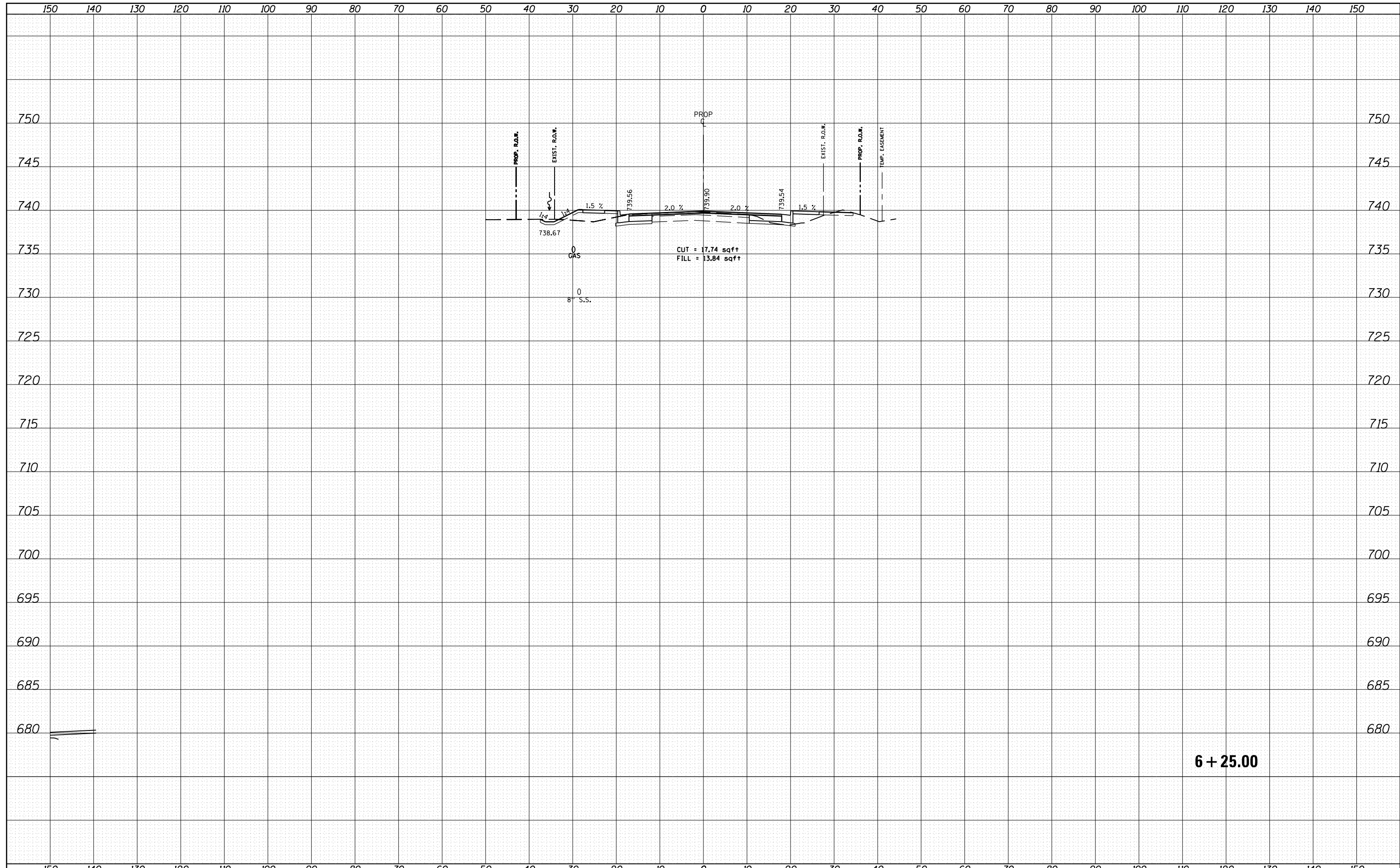
DATE	
BY	
SURVEYED	
PLOTTED	
TEMPLATE	
AREAS CHECKED	
FINAL SURVEY	
NOTE BOOK	
NO.	

DATE	
BY	
SURVEYED	
PLOTTED	
TEMPLATE	
AREAS CHECKED	
ORIGINAL SURVEY	
NOTE BOOK	
NO.	



DATE	
BY	
SURVEYED	
PLOTTED	
TEMPLATE	
AREAS	
CHECKED	
FINAL SURVEY	
NOTE BOOK	
NO.	

DATE	
BY	
SURVEYED	
PLOTTED	
TEMPLATE	
AREAS	
CHECKED	
ORIGINAL SURVEY	
NOTE BOOK	
NO.	

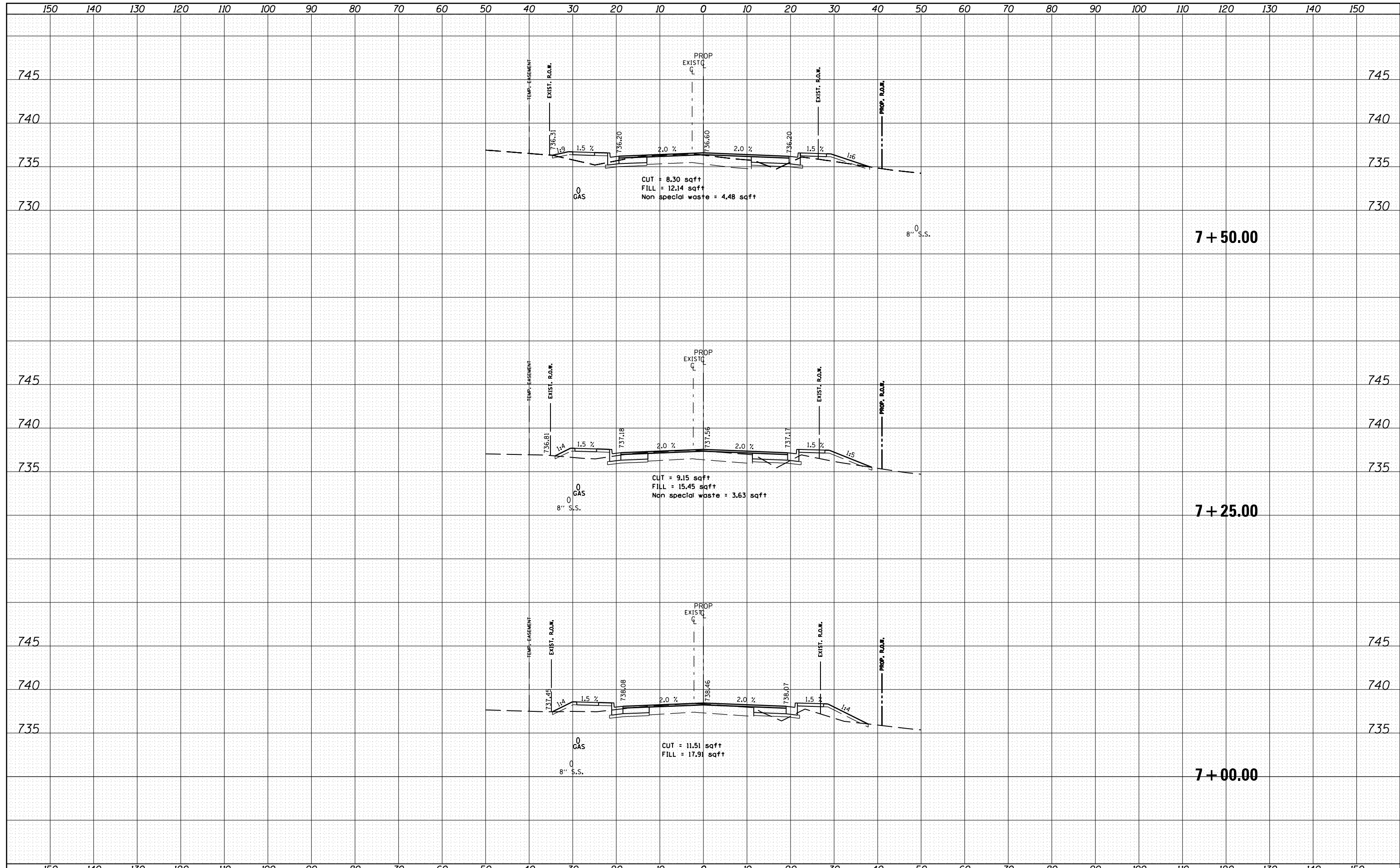


FILE NAME =	USER NAME = crespole	DESIGNED -	REVISED -	<b>STATE OF ILLINOIS DEPARTMENT OF TRANSPORTATION</b>	<b>LEGION HALL ROAD CROSS SECTION</b>	F.A.S. RTE.	SECTION	COUNTY	TOTAL SHEETS	SHEET NO.
c:\pw_work\pwidot\crespole\d0330150\10488792-sh	-LHR-XS.dgn	DRAWN -	REVISED -			1380	7W-1,RS-3	Peoria	617	518
Default	PLOT SCALE = 20.0000' / in.	CHECKED -	REVISED -			CONTRACT NO. 88792		ILLINOIS FED. AID PROJECT		
	PLOT DATE = 8/15/2013	DATE -	REVISED -			SCALE:	SHEET OF SHEETS	STA. 6+25.00 TO STA. 6+25.00		



DATE	
BY	
FINAL SURVEY	SURVEYED
NOTE BOOK	PLOTTED
NO.	AREAS CHECKED

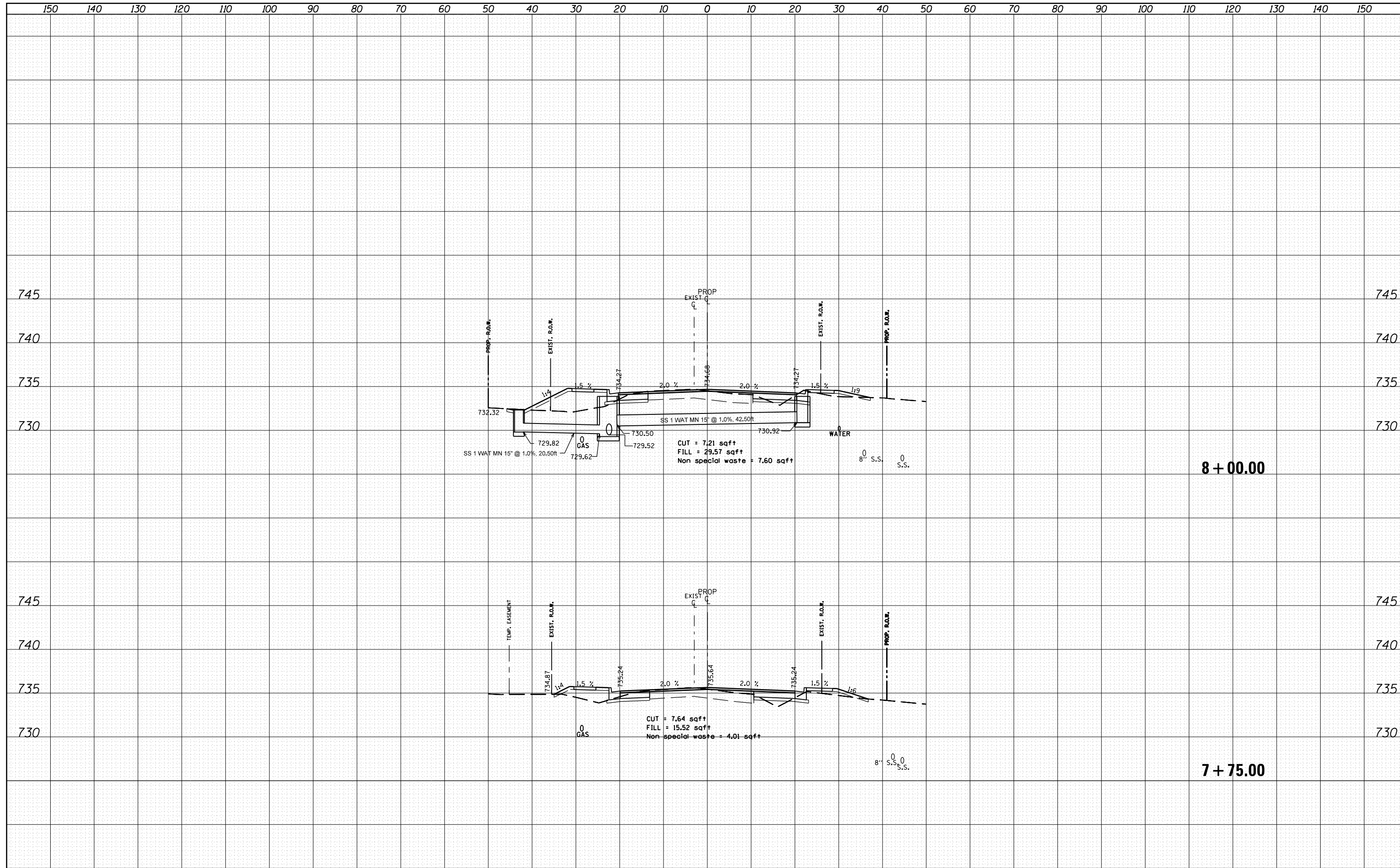
DATE	
BY	
ORIGINAL SURVEY	SURVEYED
NOTE BOOK	PLOTTED
NO.	AREAS CHECKED



FILE NAME =	USER NAME = crespole	DESIGNED -	REVISED -	<b>STATE OF ILLINOIS</b> <b>DEPARTMENT OF TRANSPORTATION</b>	<b>LEGION HALL ROAD</b> <b>CROSS SECTION</b>	F.A.S. RTE.	SECTION	COUNTY	TOTAL SHEETS	SHEET NO.
es:\pw\work\pwidot\crespole\10330150\10488792-sh	LHR-XS.dgn	DRAWN -	REVISED -			1380	7W-1,RS-3	Peoria	617	520
Default	PLOT SCALE = 20.0000' / in.	CHECKED -	REVISED -			CONTRACT NO. 88792		ILLINOIS FED. AID PROJECT		
	PLOT DATE = 8/15/2013	DATE -	REVISED -			SCALE:	SHEET OF SHEETS	STA. 7+00.00 TO STA. 7+50.00		

DATE	
BY	
FINAL SURVEY	SURVEYED
NOTE BOOK	PLOTTED
NO.	AREAS CHECKED

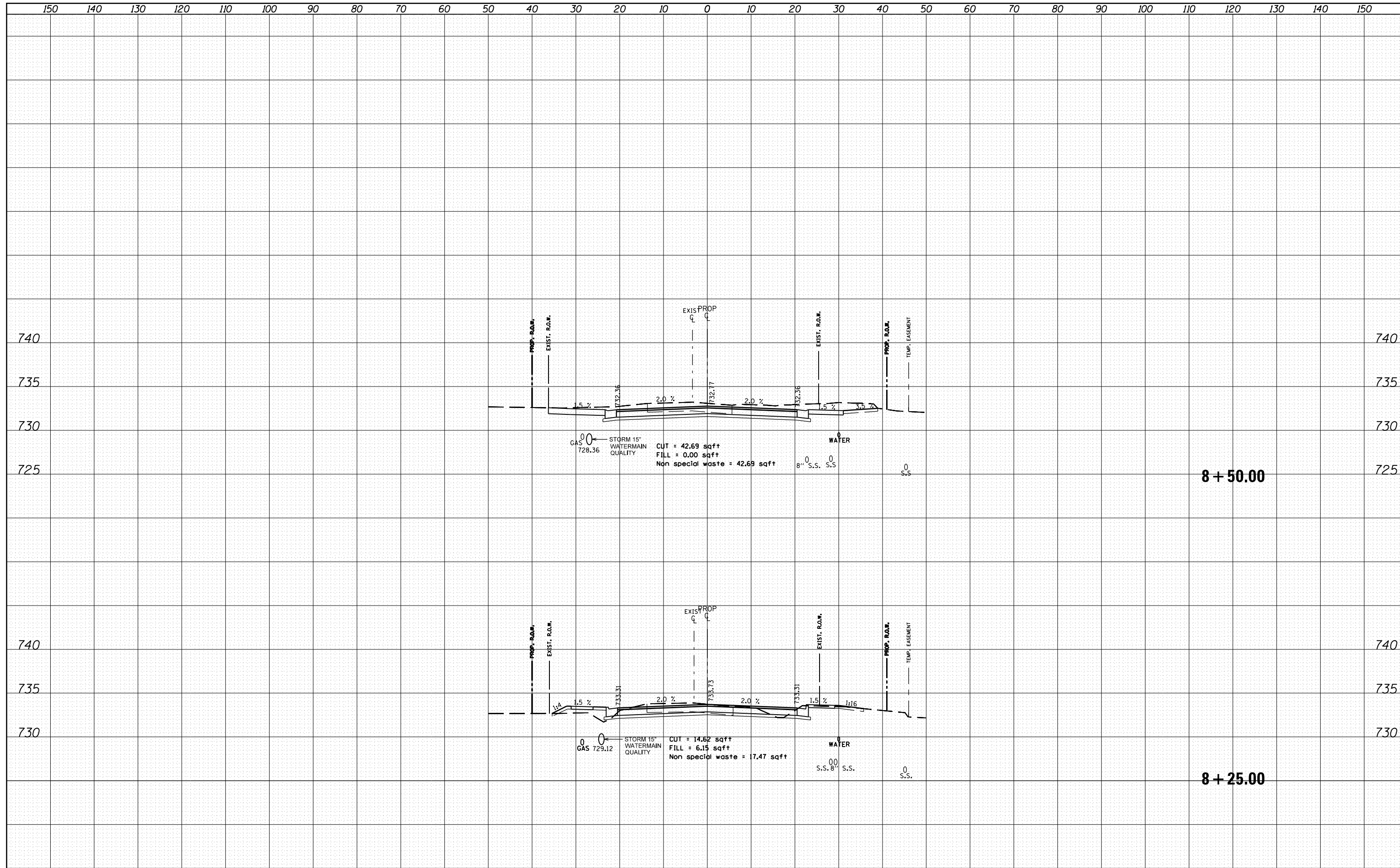
DATE	
BY	
ORIGINAL SURVEY	SURVEYED
NOTE BOOK	PLOTTED
NO.	AREAS CHECKED



FILE NAME =	USER NAME = crespole	DESIGNED -	REVISED -	<b>STATE OF ILLINOIS DEPARTMENT OF TRANSPORTATION</b>	<b>LEGION HALL ROAD CROSS SECTION</b>			F.A.S. RTE.	SECTION	COUNTY	TOTAL SHEETS	SHEET NO.
c:\pw\work\p\dot\crespole\10330150\10488792-sh	-LHR-XS.dgn	DRAWN -	REVISED -					1380	7W-1,RS-3	Peoria	617	521
Default	PLOT SCALE = 20.0000' / in.	CHECKED -	REVISED -		SCALE: SHEET OF SHEETS STA. 7+75.00 TO STA. 8+00.00			CONTRACT NO. 88792				
	PLOT DATE = 8/15/2013	DATE -	REVISED -		ILLINOIS FED. AID PROJECT							

DATE	
BY	
FINAL SURVEY	SURVEYED
NOTE BOOK NO.	PLOTTED
	TEMPLATE
	AREAS CHECKED

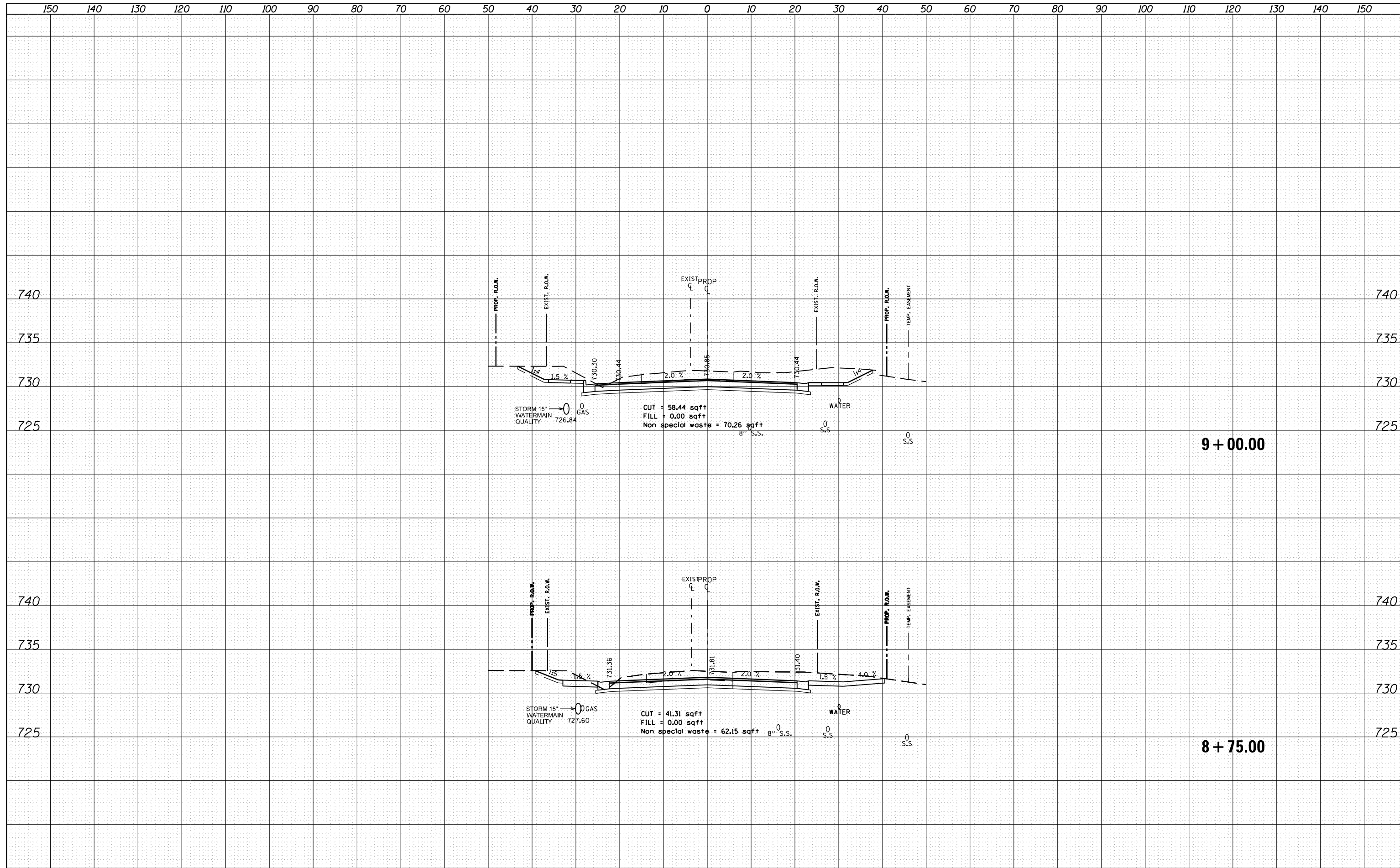
DATE	
BY	
ORIGINAL SURVEY	SURVEYED
NOTE BOOK NO.	PLOTTED
	TEMPLATE
	AREAS CHECKED



FILE NAME =	USER NAME = crespole	DESIGNED -	REVISED -	<b>STATE OF ILLINOIS</b> <b>DEPARTMENT OF TRANSPORTATION</b>	<b>LEGION HALL ROAD</b> <b>CROSS SECTION</b>	F.A.S. RTE.	SECTION	COUNTY	TOTAL SHEETS	SHEET NO.
es:\pw_work\pwidot\crespole\10330150\10488792-sh	-LHR-XS.dgn	DRAWN -	REVISED -			1380	7W-1,RS-3	Peoria	617	522
Default	PLOT SCALE = 20.0000' / in.	CHECKED -	REVISED -			CONTRACT NO. 88792				
	PLOT DATE = 8/15/2013	DATE -	REVISED -			SCALE:	SHEET OF SHEETS	STA. 8+25.00	TO STA. 8+50.00	ILLINOIS FED. AID PROJECT

DATE	
BY	
SURVEYED	
PLOTTED	
TEMPLATE	
NOTE BOOK	
AREAS CHECKED	
NO.	

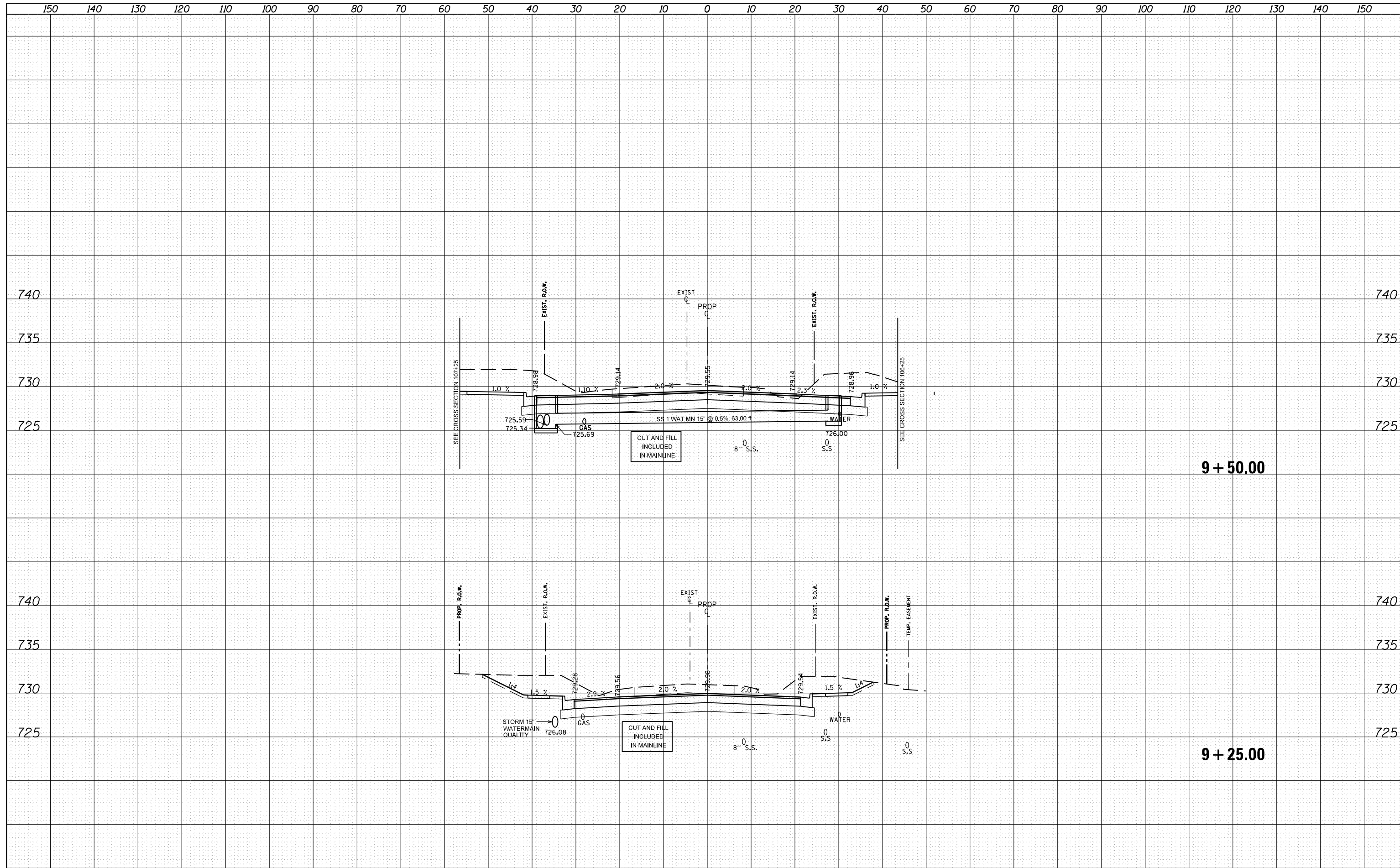
DATE	
BY	
SURVEYED	
PLOTTED	
TEMPLATE	
NOTE BOOK	
AREAS CHECKED	
NO.	



FILE NAME =	USER NAME = crespole	DESIGNED -	REVISED -	<b>STATE OF ILLINOIS</b> <b>DEPARTMENT OF TRANSPORTATION</b>	<b>LEGION HALL ROAD</b> <b>CROSS SECTION</b>	F.A.S. RTE.	SECTION	COUNTY	TOTAL SHEETS	SHEET NO.
es:\pw_work\pwidot\crespole\10330150\10488792-sh	-LHR-XS.dgn	DRAWN -	REVISED -			1380	7W-1,RS-3	Peoria	617	523
Default	PLOT SCALE = 20.0000' / in.	CHECKED -	REVISED -			CONTRACT NO. 88792				
	PLOT DATE = 8/15/2013	DATE -	REVISED -			SCALE:	SHEET OF SHEETS	STA. 8+75.00	TO STA. 9+00.00	ILLINOIS FED. AID PROJECT

DATE	
BY	
SURVEYED	
PLOTTED	
TEMPLATE	
NOTE BOOK	
AREAS CHECKED	
NO.	

DATE	
BY	
SURVEYED	
PLOTTED	
TEMPLATE	
NOTE BOOK	
AREAS CHECKED	
NO.	

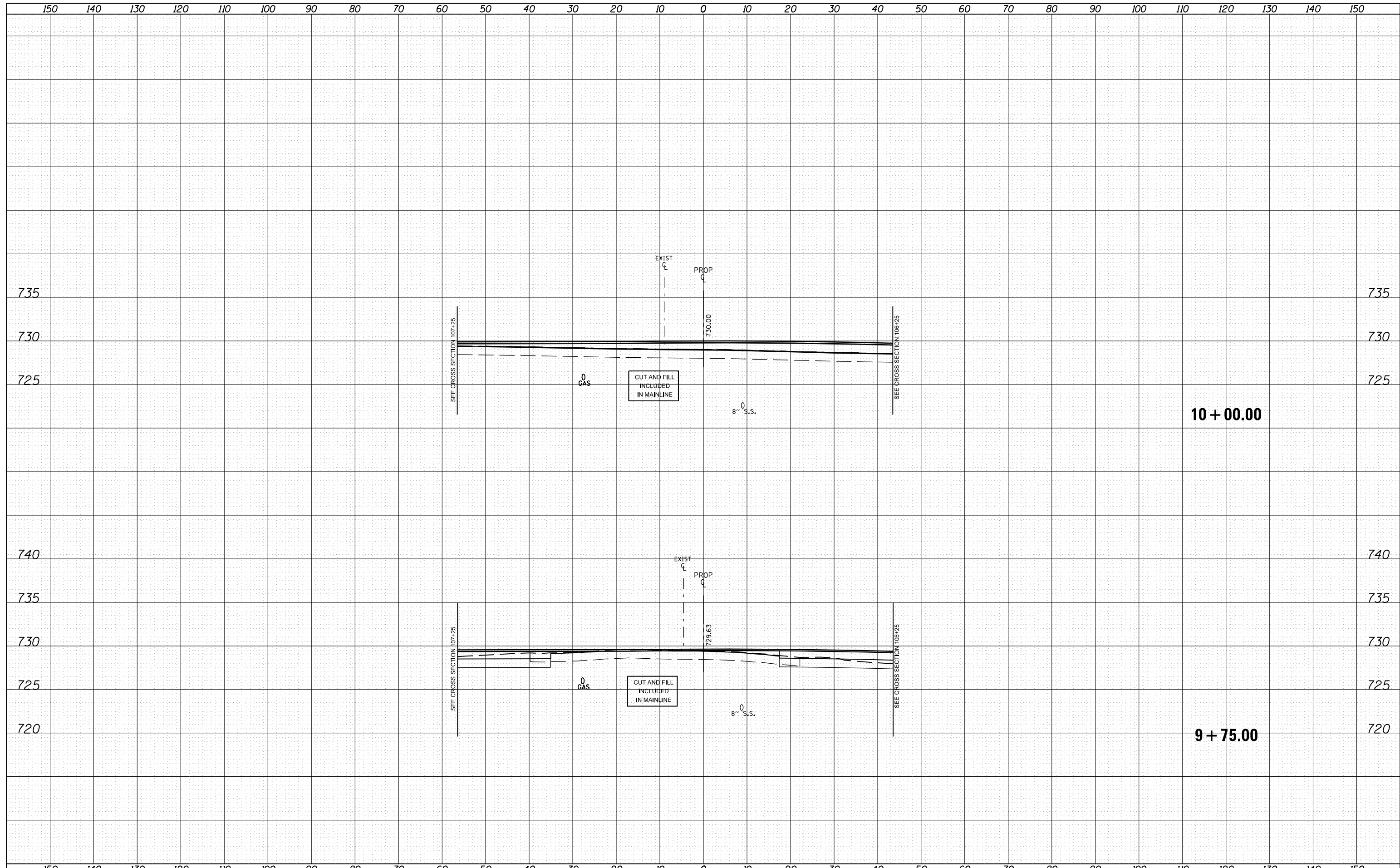


FILE NAME =	USER NAME = crespole	DESIGNED -	REVISED -	<b>STATE OF ILLINOIS</b> <b>DEPARTMENT OF TRANSPORTATION</b>	<b>LEGION HALL ROAD</b> <b>CROSS SECTION</b>	F.A.S. RTE.	SECTION	COUNTY	TOTAL SHEETS	SHEET NO.
c:\pw\work\p\dot\crespole\10330150\10488792-sh	-LHR-XS.dgn	DRAWN -	REVISED -			1380	7W-1,RS-3	Peoria	617	524
Default	PLOT SCALE = 20.0000' / in.	CHECKED -	REVISED -			CONTRACT NO. 88792				
	PLOT DATE = 8/15/2013	DATE -	REVISED -			SCALE:	SHEET	OF	SHEETS	STA. 9+25.00



DATE	
BY	
SURVEYED	
PLOTTED	
TEMPLATE	
NOTE BOOK	
AREAS CHECKED	
NO.	

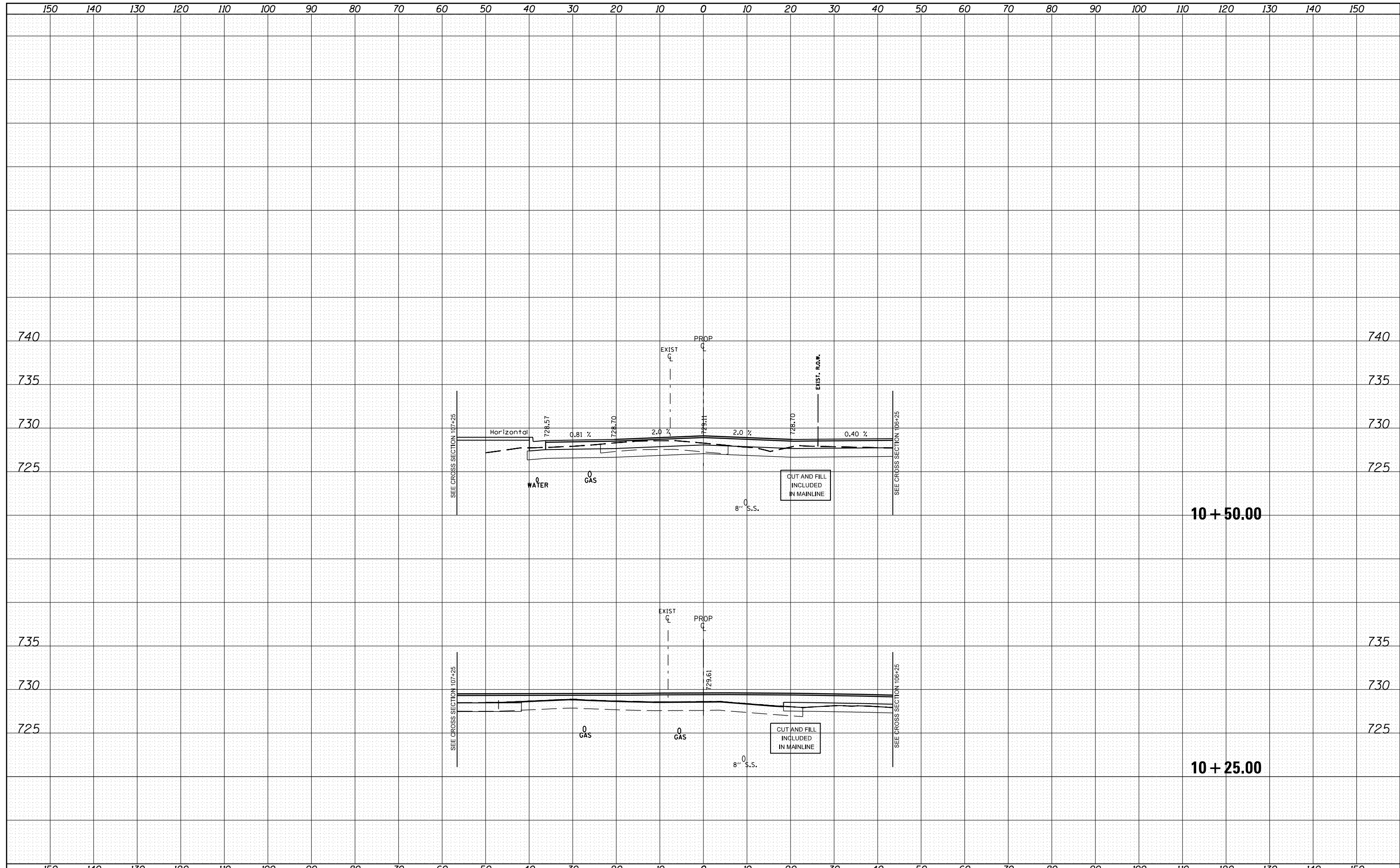
DATE	
BY	
SURVEYED	
PLOTTED	
TEMPLATE	
NOTE BOOK	
AREAS CHECKED	
NO.	



FILE NAME =	USER NAME = crespole	DESIGNED -	REVISED -	<b>STATE OF ILLINOIS</b> <b>DEPARTMENT OF TRANSPORTATION</b>	<b>LEGION HALL ROAD</b> <b>CROSS SECTION</b>	F.A.S. RTE.	SECTION	COUNTY	TOTAL SHEETS	SHEET NO.
c:\pw\work\pwidot\crespole\10330150\10488792-sh	-LHR-XS.dgn	DRAWN -	REVISED -			1380	7W-1,RS-3	Peoria	617	525
Default	PLOT SCALE = 20.0000' / in.	CHECKED -	REVISED -			CONTRACT NO. 88792		ILLINOIS FED. AID PROJECT		
	PLOT DATE = 8/15/2013	DATE -	REVISED -			SCALE:	SHEET OF SHEETS	STA. 9+75.00	TO STA. 10+00.00	

DATE	
BY	
SURVEYED	
PLOTTED	
TEMPLATE	
AREAS CHECKED	
FINAL SURVEY NOTE BOOK NO.	

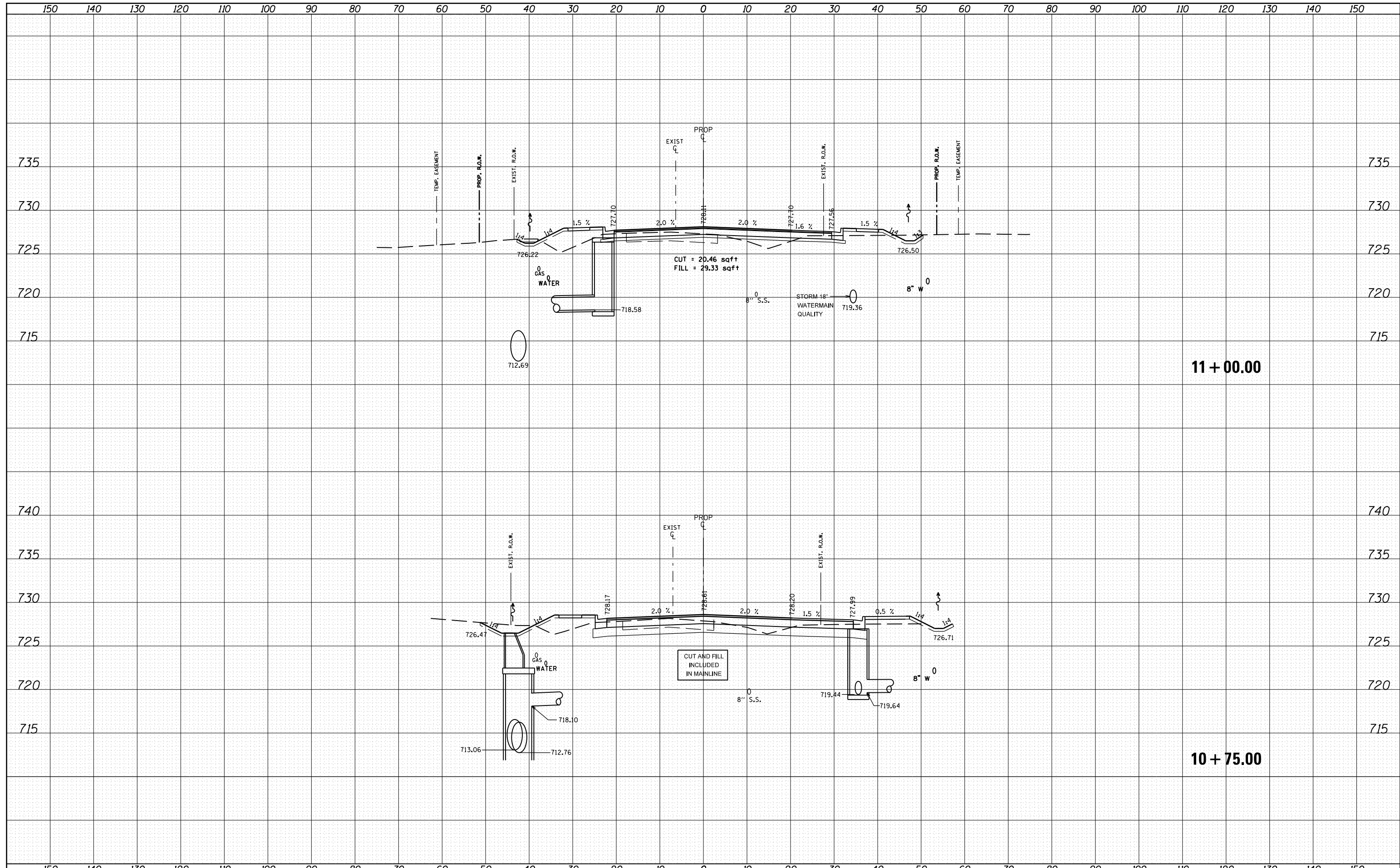
DATE	
BY	
SURVEYED	
PLOTTED	
TEMPLATE	
AREAS CHECKED	
ORIGINAL SURVEY NOTE BOOK NO.	



FILE NAME =	USER NAME = crespole	DESIGNED -	REVISED -	<b>STATE OF ILLINOIS DEPARTMENT OF TRANSPORTATION</b>	<b>LEGION HALL ROAD CROSS SECTION</b>	F.A.S. RTE.	SECTION	COUNTY	TOTAL SHEETS	SHEET NO.	
c:\pw\work\pwidot\crespole\10330150\10488792-sh	-LHR-XS.dgn	DRAWN -	REVISED -			1380	7W-1,RS-3	Peoria	617	526	
Default	PLOT SCALE = 20.0000' / in.	CHECKED -	REVISED -			CONTRACT NO. 88792		ILLINOIS FED. AID PROJECT			
	PLOT DATE = 8/15/2013	DATE -	REVISED -			SCALE:	SHEET OF SHEETS	STA. 10+25.00 TO STA. 10+50.00			

DATE	
BY	
SURVEYED	
PLOTTED	
TEMPLATE	
AREAS	
CHECKED	
FINAL	
NO.	

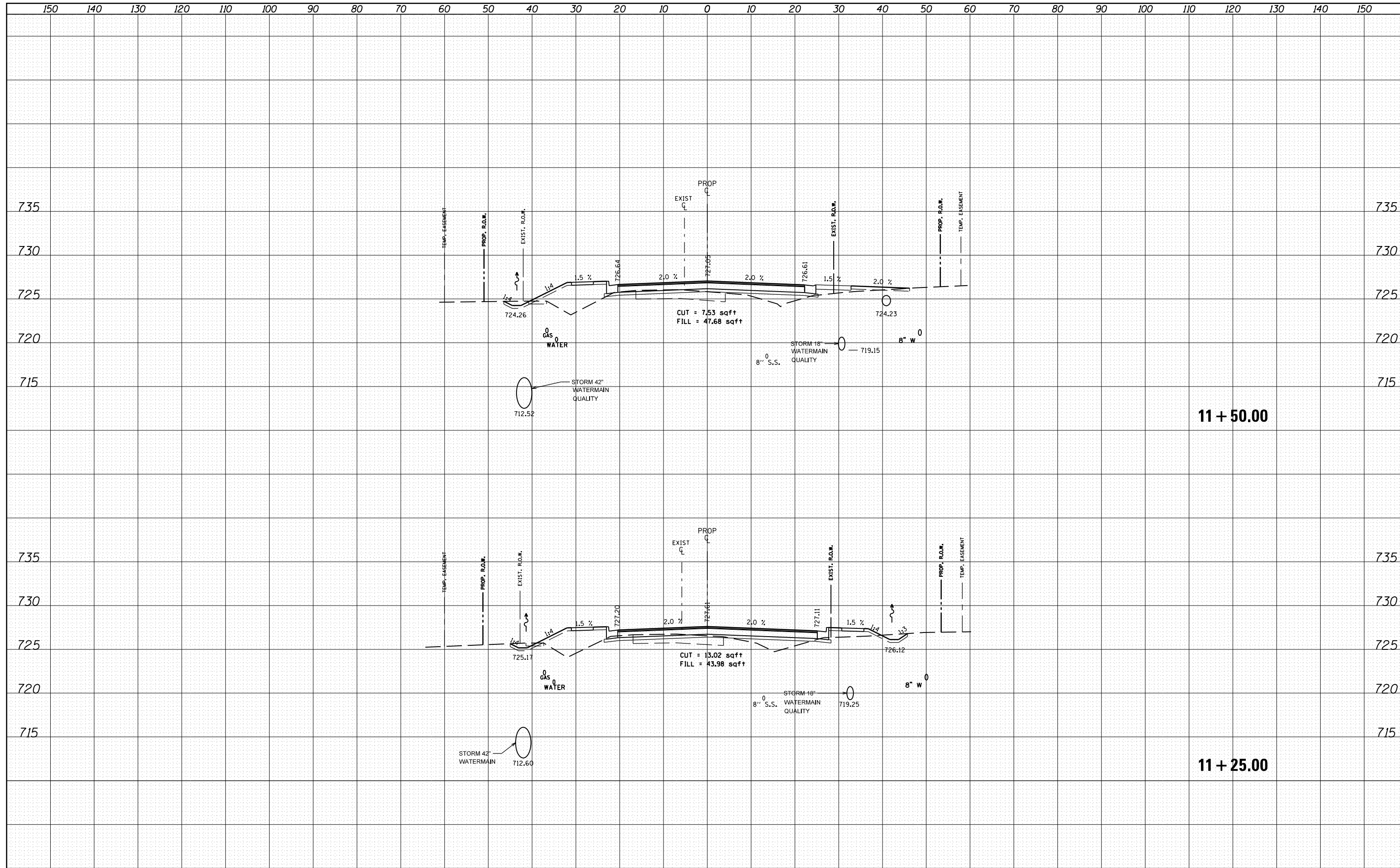
DATE	
BY	
SURVEYED	
PLOTTED	
TEMPLATE	
AREAS	
CHECKED	
ORIGINAL	
NO.	



FILE NAME =	USER NAME = crespole	DESIGNED -	REVISED -	<b>STATE OF ILLINOIS</b> <b>DEPARTMENT OF TRANSPORTATION</b>	<b>LEGION HALL ROAD</b> <b>CROSS SECTION</b>	F.A.S. RTE.	SECTION	COUNTY	TOTAL SHEETS	SHEET NO.
c:\pw\work\p\dot\crespole\10330150\10488792-sh	-LHR-XS.dgn	DRAWN -	REVISED -			1380	7W-1,RS-3	Peoria	617	527
Default	PLOT SCALE = 20.0000' / in.	CHECKED -	REVISED -			CONTRACT NO. 88792		ILLINOIS FED. AID PROJECT		
	PLOT DATE = 8/15/2013	DATE -	REVISED -			SCALE:	SHEET OF SHEETS	STA. 10+75.00 TO STA. 11+00.00		

DATE	
BY	
SURVEYED	
PLOTTED	
TEMPLATE	
AREAS CHECKED	
FINAL SURVEY NOTE BOOK NO.	

DATE	
BY	
SURVEYED	
PLOTTED	
TEMPLATE	
AREAS CHECKED	
ORIGINAL SURVEY NOTE BOOK NO.	



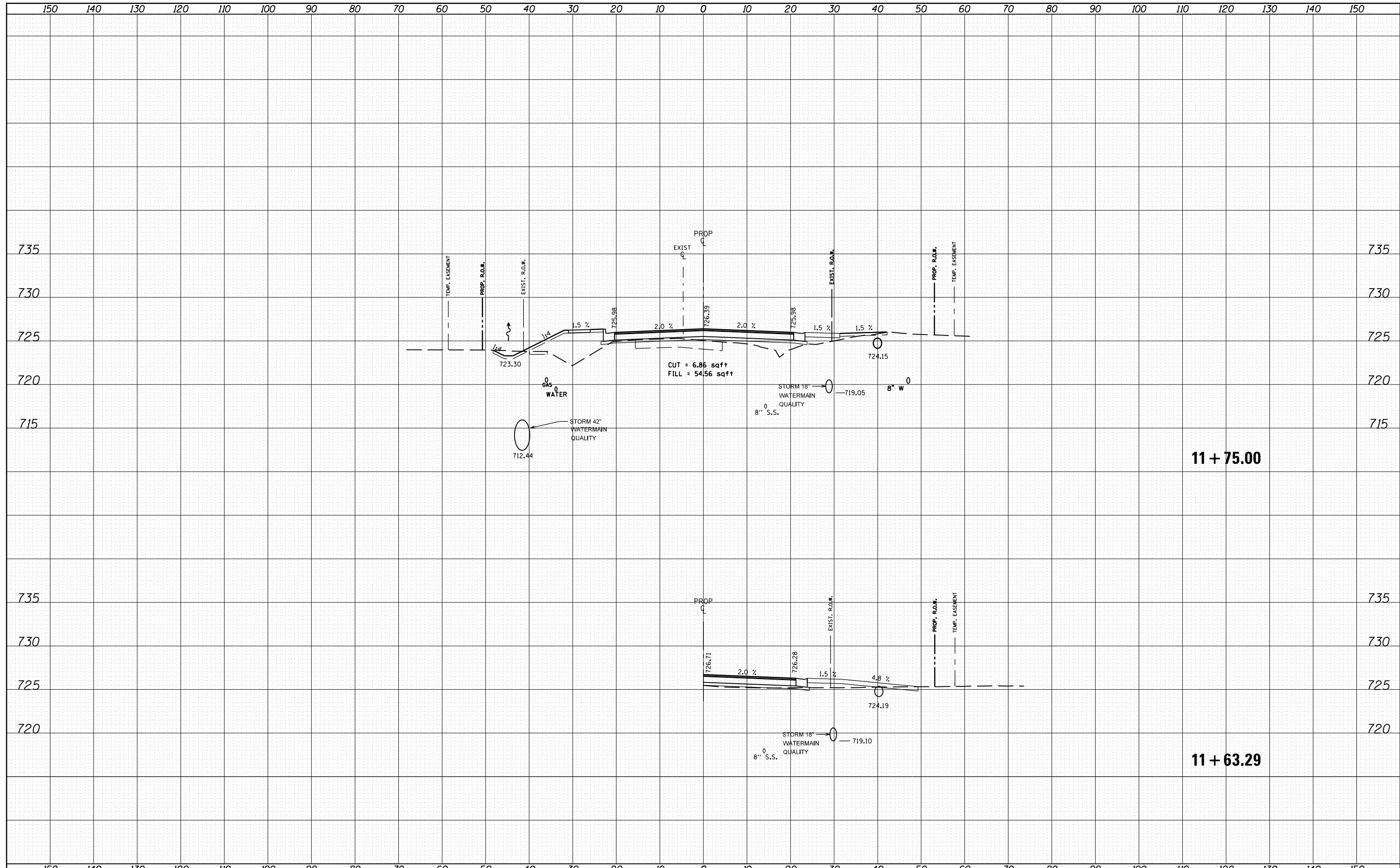
11 + 50.00

11 + 25.00

FILE NAME =	USER NAME = crespole	DESIGNED -	REVISED -	<b>STATE OF ILLINOIS</b> <b>DEPARTMENT OF TRANSPORTATION</b>	<b>LEGION HALL ROAD</b> <b>CROSS SECTION</b>	F.A.S. RTE.	SECTION	COUNTY	TOTAL SHEETS	SHEET NO.
c:\pw\work\pwidot\crespole\10330150\10488792-sh	LHR-XS.dgn	DRAWN -	REVISED -			1380	7W-1,RS-3	Peoria	617	528
Default	PLOT SCALE = 20.0000' / in.	CHECKED -	REVISED -			CONTRACT NO. 88792		ILLINOIS FED. AID PROJECT		
	PLOT DATE = 8/15/2013	DATE -	REVISED -			SCALE:	SHEET OF SHEETS	STA. 11+25.00 TO STA. 11+50.00		

DATE	
BY	
FINAL SURVEY	
SURVEYED	
PLOTTED	
TEMPLATE	
NOTE BOOK	
AREAS CHECKED	
NO.	

DATE	
BY	
ORIGINAL SURVEY	
SURVEYED	
PLOTTED	
TEMPLATE	
NOTE BOOK	
AREAS CHECKED	
NO.	



11 + 75.00

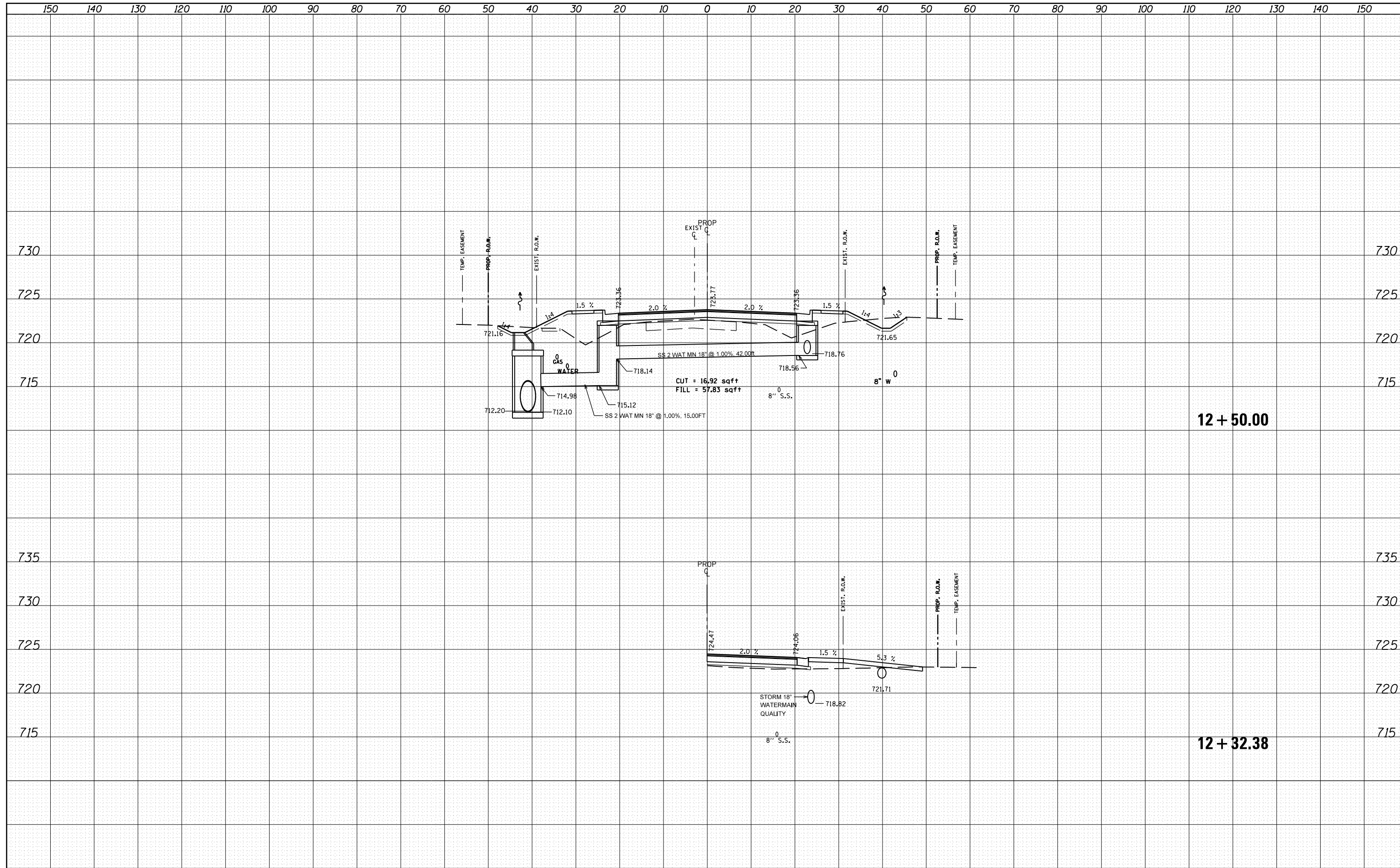
11 + 63.29

FILE NAME =	USER NAME = crespole	DESIGNED -	REVISED -	STATE OF ILLINOIS DEPARTMENT OF TRANSPORTATION	LEGION HALL ROAD CROSS SECTION			F.A.S. RTE.	SECTION	COUNTY	TOTAL SHEETS	SHEET NO.
es:\pw_work\pwidot\crespole\10330150\10488792-sh	-LHR-XS.dgn	DRAWN -	REVISED -		1380	7W-1,RS-3	Peoria	617	529			
Default	PLOT SCALE = 20.0000' / in.	CHECKED -	REVISED -		SCALE: SHEET OF SHEETS STA. 11+63.29 TO STA. 11+75.00			CONTRACT NO. 88792				
	PLOT DATE = 8/15/2013	DATE -	REVISED -		ILLINOIS FED. AID PROJECT							



DATE	
BY	
FINAL SURVEY	
SURVEYED	
PLOTTED	
TEMPLATE	
NOTE BOOK	
AREAS CHECKED	
NO.	

DATE	
BY	
ORIGINAL SURVEY	
SURVEYED	
PLOTTED	
TEMPLATE	
NOTE BOOK	
AREAS CHECKED	
NO.	



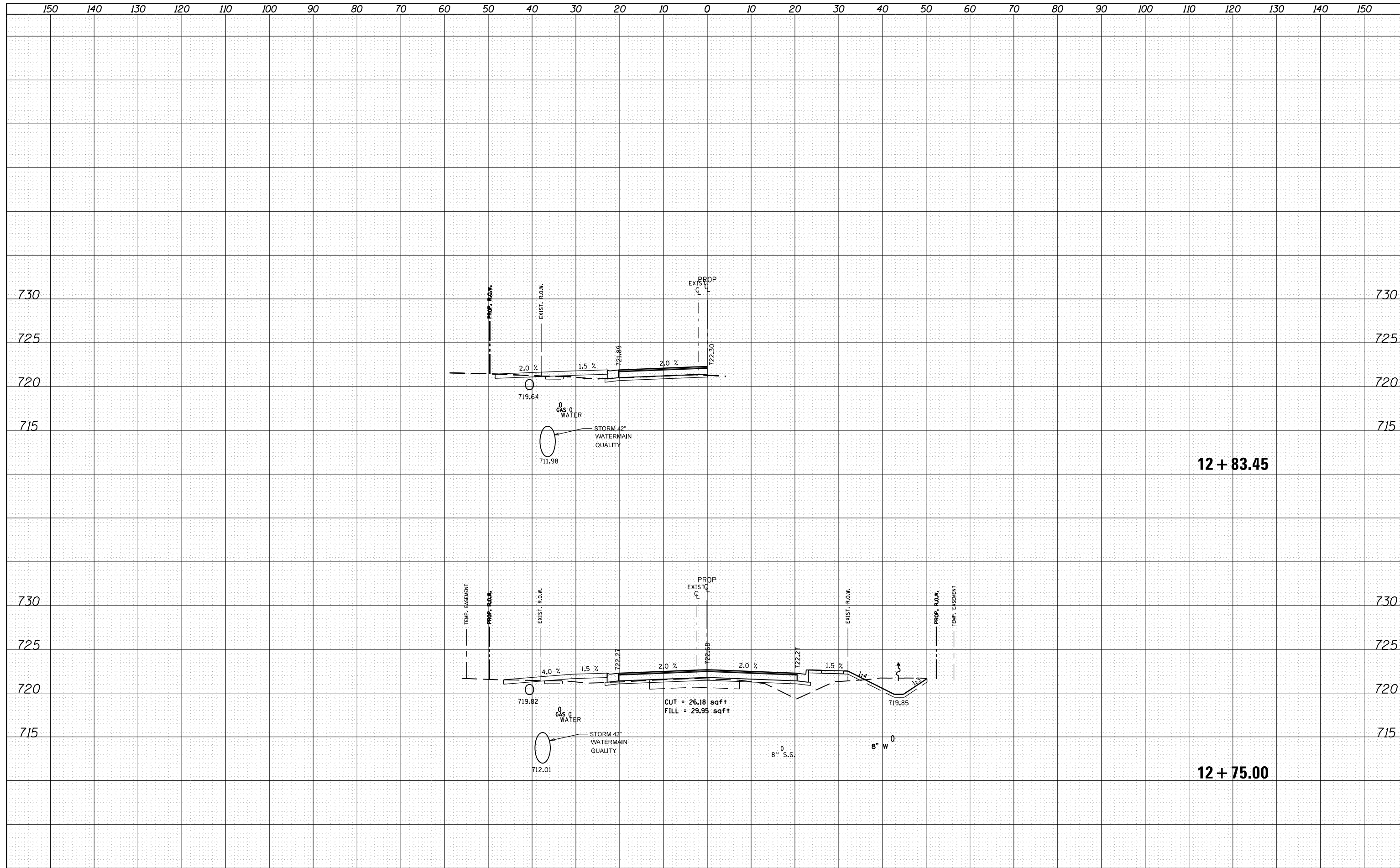
12 + 50.00

12 + 32.38

FILE NAME =	USER NAME = crespole	DESIGNED -	REVISED -	<b>STATE OF ILLINOIS DEPARTMENT OF TRANSPORTATION</b>	<b>LEGION HALL ROAD CROSS SECTION</b>	F.A.S. RTE.	SECTION	COUNTY	TOTAL SHEETS	SHEET NO.
c:\pwork\pwork\crespole\0330150\0488792-sh	-LHR-XS.dgn	DRAWN -	REVISED -			1380	7W-1,RS-3	Peoria	617	531
Default	PLOT SCALE = 20.0000' / in.	CHECKED -	REVISED -			CONTRACT NO. 88792				
	PLOT DATE = 8/15/2013	DATE -	REVISED -			ILLINOIS FED. AID PROJECT				
				SCALE:		SHEET OF SHEETS		STA. 12+32.38 TO STA. 12+50.00		

DATE	
BY	
SURVEYED	
PLOTTED	
TEMPLATE	
NOTE BOOK	
AREAS CHECKED	
NO.	

DATE	
BY	
SURVEYED	
PLOTTED	
TEMPLATE	
NOTE BOOK	
AREAS CHECKED	
NO.	

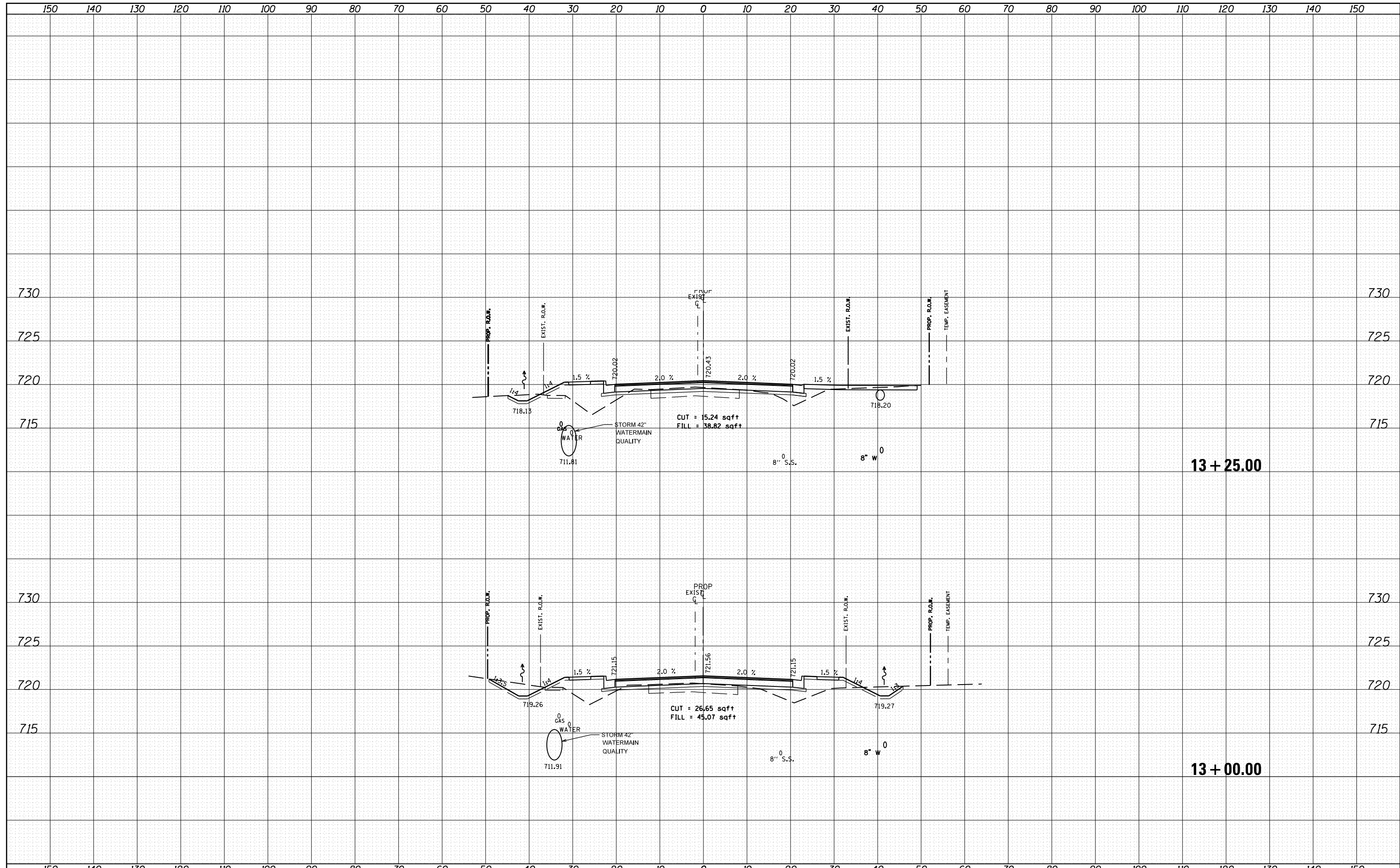


FILE NAME =	USER NAME = crespole	DESIGNED -	REVISED -	<b>STATE OF ILLINOIS DEPARTMENT OF TRANSPORTATION</b>	<b>LEGION HALL ROAD CROSS SECTION</b>	F.A.S. RTE.	SECTION	COUNTY	TOTAL SHEETS	SHEET NO.
c:\pwork\pwork\crespole\150\150\488792-sh	LHR-XS.dgn	DRAWN -	REVISED -			1380	7W-1,RS-3	Peoria	617	532
Default	PLOT SCALE = 20.0000' / in.	CHECKED -	REVISED -			CONTRACT NO. 88792				
	PLOT DATE = 8/15/2013	DATE -	REVISED -			ILLINOIS FED. AID PROJECT				
				SCALE:	SHEET OF SHEETS	STA. 12+75.00 TO STA. 12+83.45				



DATE	
BY	
FINAL SURVEY	
PLOTTED TEMPLATE	
NOTE BOOK NO.	
AREAS CHECKED	

DATE	
BY	
ORIGINAL SURVEY	
PLOTTED TEMPLATE	
NOTE BOOK NO.	
AREAS CHECKED	

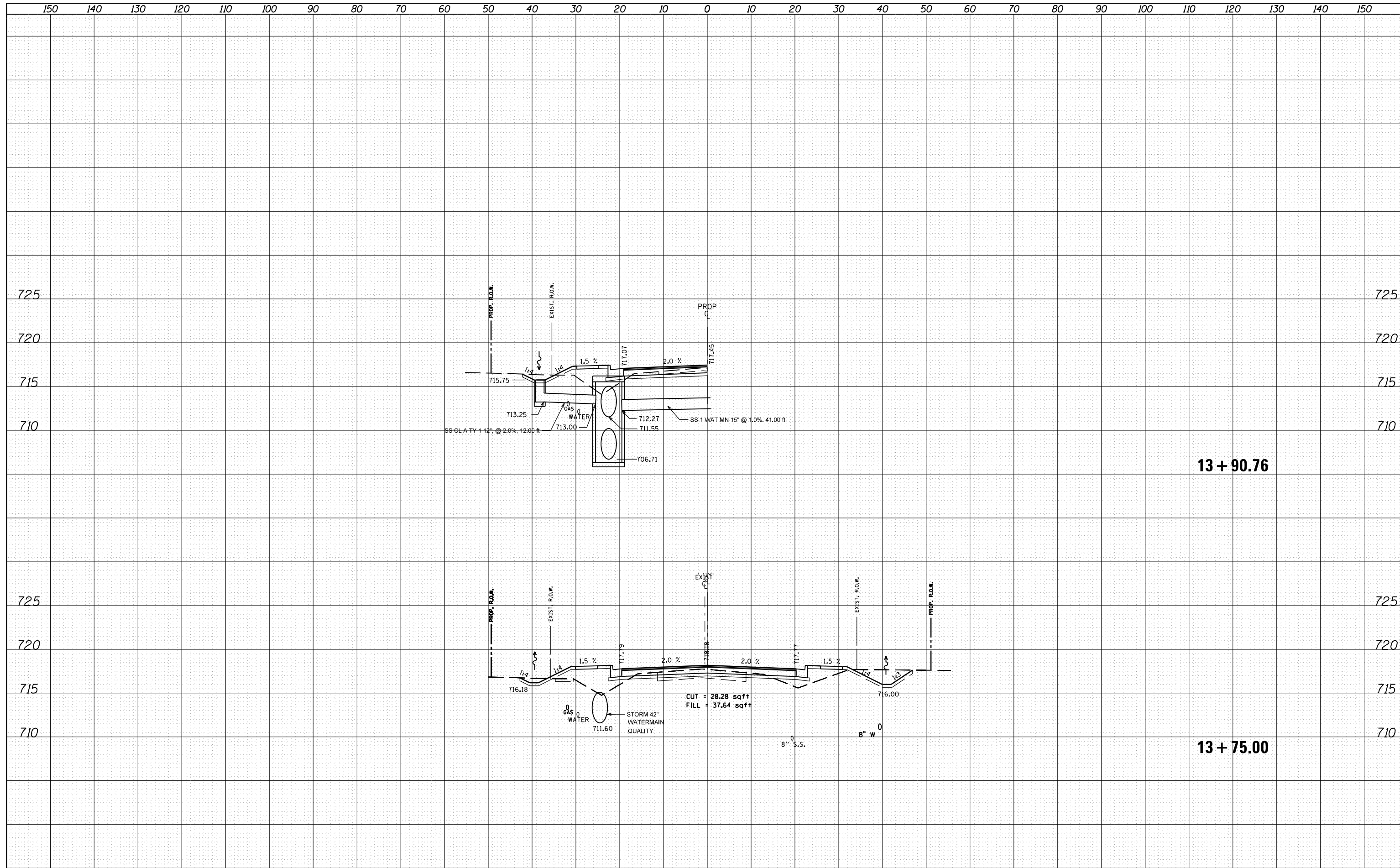


FILE NAME =	USER NAME = crespole	DESIGNED -	REVISED -	<b>STATE OF ILLINOIS</b> <b>DEPARTMENT OF TRANSPORTATION</b>	<b>LEGION HALL ROAD</b> <b>CROSS SECTION</b>	F.A.S. RTE.	SECTION	COUNTY	TOTAL SHEETS	SHEET NO.
es:\pw\work\p\dot\crespole\10330150\10488792-sh	-LHR-XS.dgn	DRAWN -	REVISED -			1380	7W-1,RS-3	Peoria	617	533
Default	PLOT SCALE = 20.0000' / in.	CHECKED -	REVISED -			CONTRACT NO. 88792				
	PLOT DATE = 8/15/2013	DATE -	REVISED -			ILLINOIS FED. AID PROJECT				
				SCALE:		SHEET OF SHEETS		STA. 13+00.00 TO STA. 13+25.00		



DATE	
BY	
SURVEYED	
PLOTTED	
TEMPLATE	
NOTE BOOK	
AREAS CHECKED	
NO.	

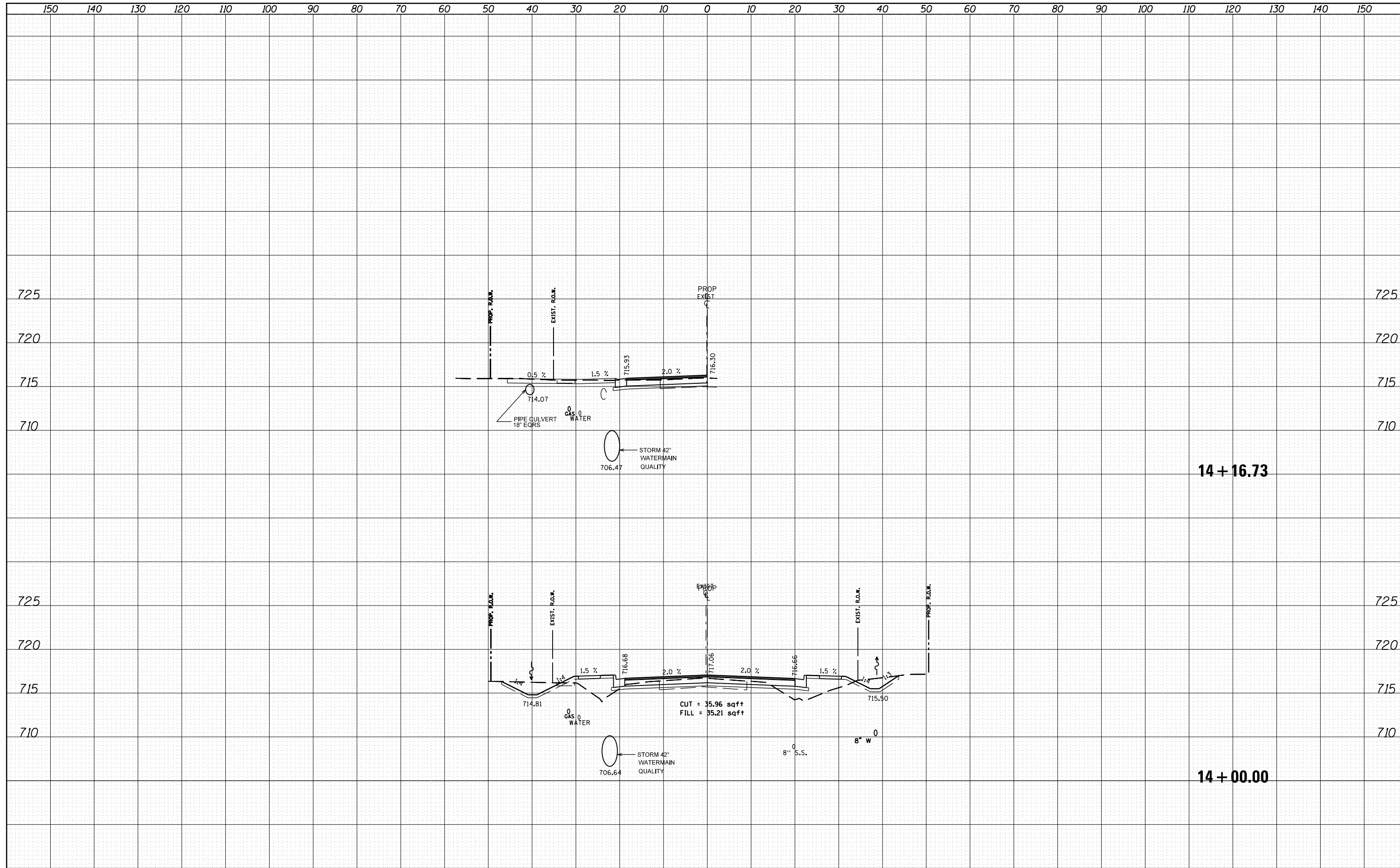
DATE	
BY	
SURVEYED	
PLOTTED	
TEMPLATE	
NOTE BOOK	
AREAS CHECKED	
NO.	



FILE NAME =	USER NAME = crespole	DESIGNED -	REVISED -	<b>STATE OF ILLINOIS</b> <b>DEPARTMENT OF TRANSPORTATION</b>	<b>LEGION HALL ROAD</b> <b>CROSS SECTION</b>	F.A.S. RTE.	SECTION	COUNTY	TOTAL SHEETS	SHEET NO.
c:\pwork\pwork\crespole\10330150\10488792-sh	-LHR-XS.dgn	DRAWN -	REVISED -			1380	7W-1,RS-3	Peoria	617	535
Default	PLOT SCALE = 20.0000' / in.	CHECKED -	REVISED -			CONTRACT NO. 88792				
	PLOT DATE = 8/15/2013	DATE -	REVISED -			SCALE:	SHEET OF SHEETS	STA. 13+75.00 TO STA. 13+90.76	ILLINOIS FED. AID PROJECT	

DATE	
BY	
SURVEYED	
PLOTTED	
TEMPLATE	
AREAS CHECKED	
FINAL SURVEY NOTE BOOK NO.	

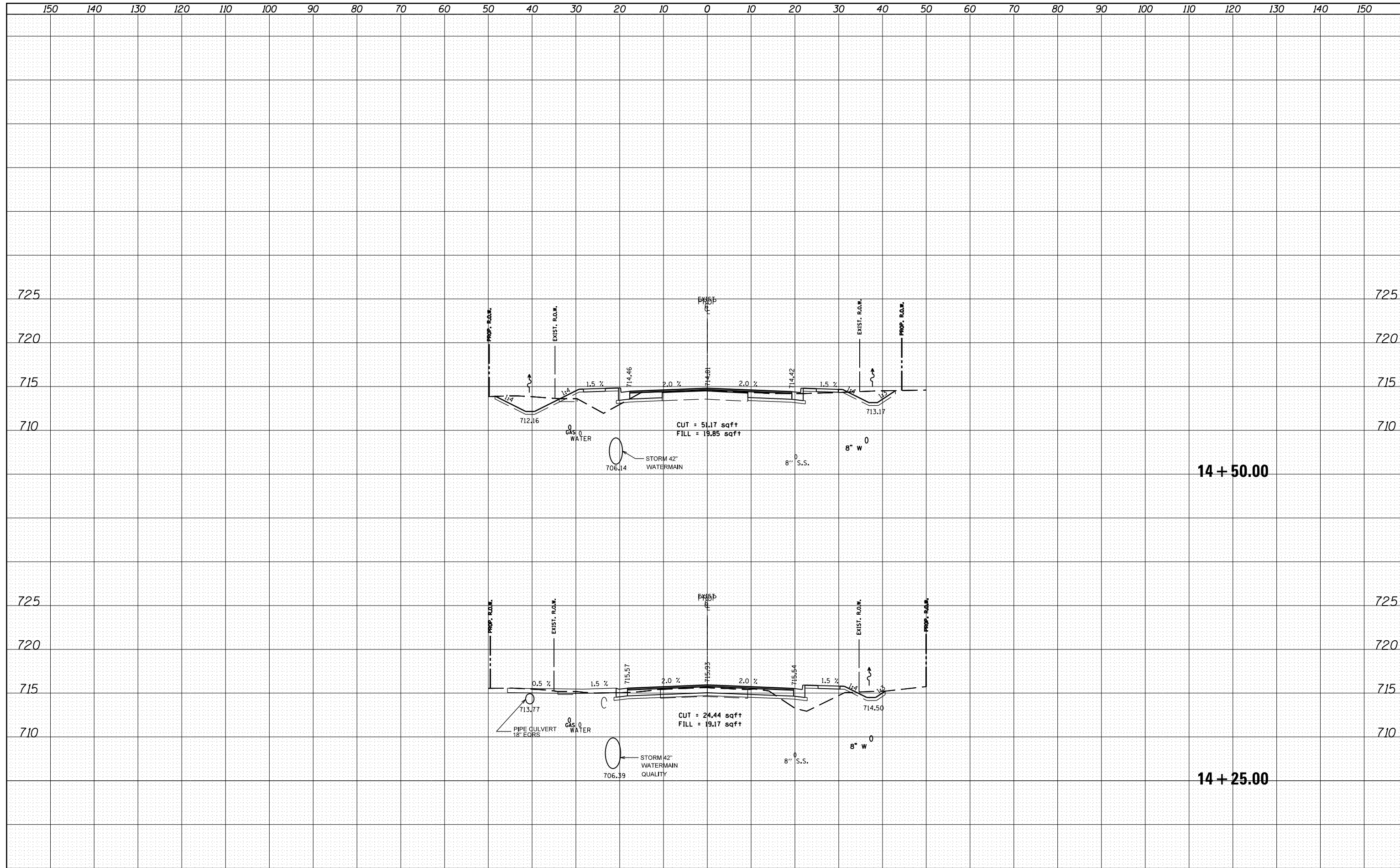
DATE	
BY	
SURVEYED	
PLOTTED	
TEMPLATE	
AREAS CHECKED	
ORIGINAL SURVEY NOTE BOOK NO.	



FILE NAME =	USER NAME = crespole	DESIGNED -	REVISD -	<b>STATE OF ILLINOIS DEPARTMENT OF TRANSPORTATION</b>	<b>LEGION HALL ROAD CROSS SECTION</b>	F.A.S. RTE.	SECTION	COUNTY	TOTAL SHEETS	SHEET NO.
es:\pw_work\pwidot\crespole\10330150\10488792-sh	LHR-XS.dgn	DRAWN -	REVISD -			1380	7W-1,RS-3	Peoria	617	536
Default	PLOT SCALE = 20.0000' / in.	CHECKED -	REVISD -			CONTRACT NO. 88792				
	PLOT DATE = 8/15/2013	DATE -	REVISD -			ILLINOIS FED. AID PROJECT				
SCALE:						SHEET	OF	SHEETS	STA. 14+00.00	TO STA. 14+16.73

DATE	
BY	
FINAL SURVEY	SURVEYED
NOTE BOOK	PLOTTED
NO.	TEMPLATE
	AREAS CHECKED
	AREAS CHECKED

DATE	
BY	
ORIGINAL SURVEY	SURVEYED
NOTE BOOK	PLOTTED
NO.	TEMPLATE
	AREAS CHECKED
	AREAS CHECKED



FILE NAME =  
 c:\pwork\pwork\crespole\10330150\10488792-sh

USER NAME = crespole  
 LHR-XS.dgn  
 PLOT SCALE = 20.0000' / in.  
 PLOT DATE = 8/15/2013

DESIGNED -  
 DRAWN -  
 CHECKED -  
 DATE -

REVISED -  
 REVISED -  
 REVISED -  
 REVISED -

**STATE OF ILLINOIS  
 DEPARTMENT OF TRANSPORTATION**

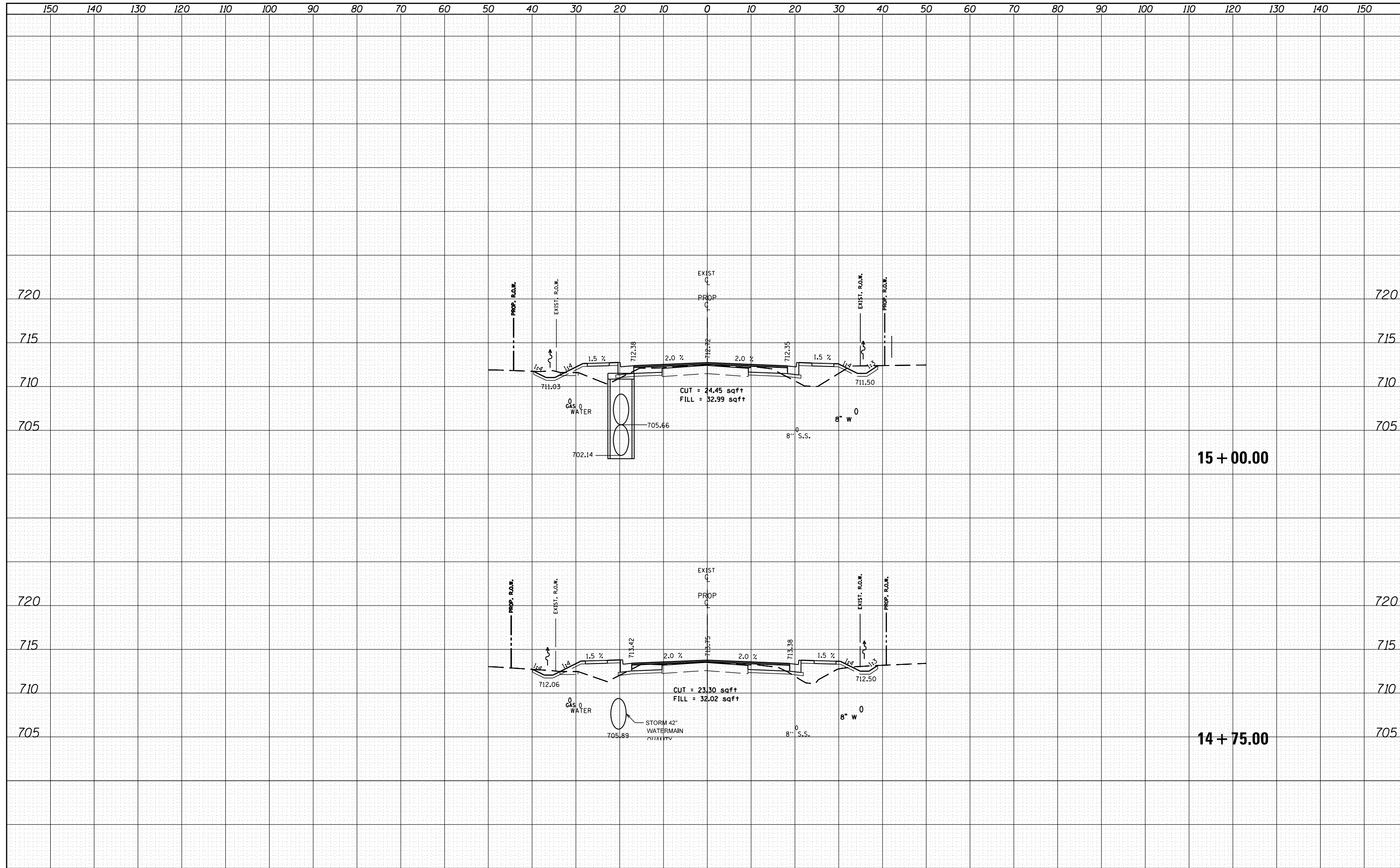
**LEGION HALL ROAD  
 CROSS SECTION**

SCALE: SHEET OF SHEETS STA. 14+25.00 TO STA. 14+50.00

F.A.S. RTE.	SECTION	COUNTY	TOTAL SHEETS	SHEET NO.
1380	7W-1,RS-3	Peoria	617	537
CONTRACT NO. 88792			ILLINOIS FED. AID PROJECT	

DATE	
BY	
SURVEYED	
PLOTTED	
TEMPLATE	
NOTE BOOK	
AREAS CHECKED	
NO.	

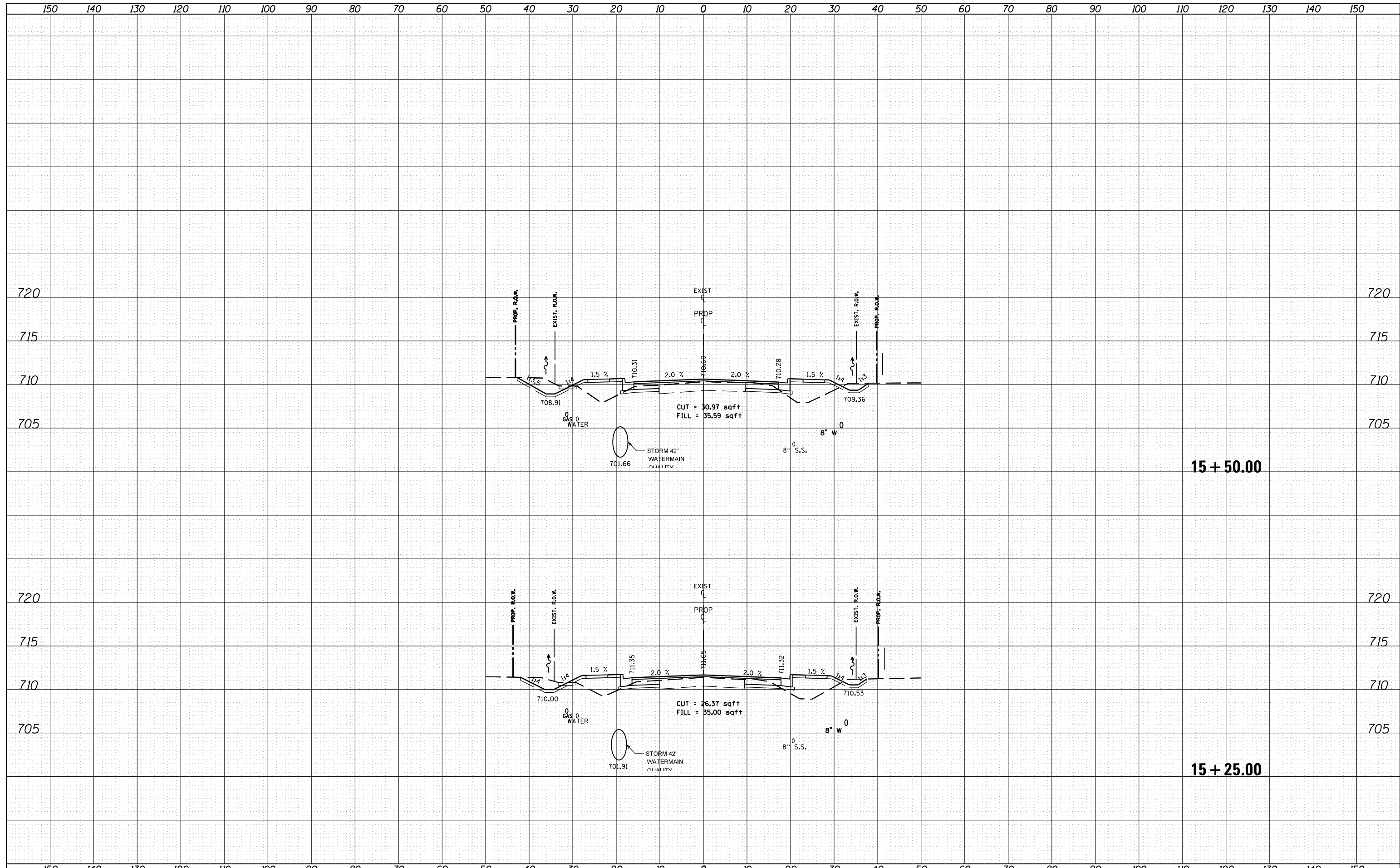
DATE	
BY	
SURVEYED	
PLOTTED	
TEMPLATE	
NOTE BOOK	
AREAS CHECKED	
NO.	



FILE NAME =	USER NAME = crespole	DESIGNED -	REVISED -	<b>STATE OF ILLINOIS DEPARTMENT OF TRANSPORTATION</b>	<b>LEGION HALL ROAD CROSS SECTION</b>	F.A.S. RTE.	SECTION	COUNTY	TOTAL SHEETS	SHEET NO.	
Default	Plot Scale = 20.0000' / in.	DRAWN -	REVISED -			1380	7W-1,RS-3	Peoria	617	538	
	PLOT DATE = 8/15/2013	CHECKED -	REVISED -			CONTRACT NO. 88792					
		DATE -	REVISED -			SCALE:	SHEET OF SHEETS	STA. 14+75.00 TO STA. 15+00.00	ILLINOIS FED. AID PROJECT		

DATE	
BY	
SURVEYED	
PLOTTED	
TEMPLATE	
NOTE BOOK	
AREAS CHECKED	
NO.	

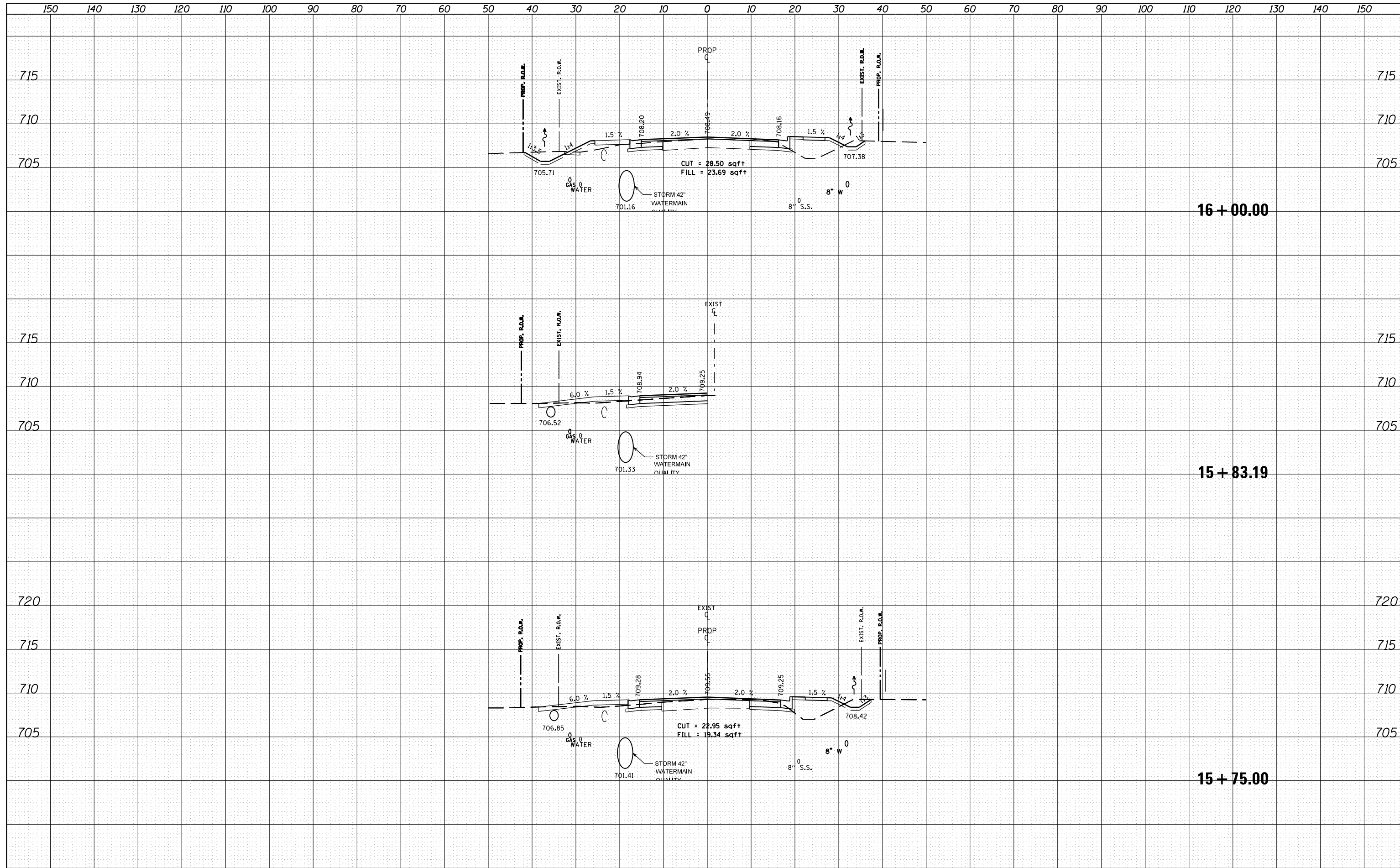
DATE	
BY	
SURVEYED	
PLOTTED	
TEMPLATE	
NOTE BOOK	
AREAS CHECKED	
NO.	



FILE NAME =	USER NAME = crespole	DESIGNED -	REVISED -	<b>STATE OF ILLINOIS DEPARTMENT OF TRANSPORTATION</b>	<b>LEGION HALL ROAD CROSS SECTION</b>	F.A.S. RTE.	SECTION	COUNTY	TOTAL SHEETS	SHEET NO.
c:\pwork\pwork\crespole\10330150\10488792-sh	LHR-XS.dgn	DRAWN -	REVISED -			1380	7W-1,RS-3	Peoria	617	539
Default	PLOT SCALE = 20.0000' / in.	CHECKED -	REVISED -			CONTRACT NO. 88792				
	PLOT DATE = 8/15/2013	DATE -	REVISED -			SCALE:	SHEET	OF	SHEETS	STA. 15+25.00

DATE	
BY	
FINAL SURVEY	SURVEYED
NOTE BOOK	PLOTTED
NO.	TEMPLATE
	AREAS CHECKED

DATE	
BY	
ORIGINAL SURVEY	SURVEYED
NOTE BOOK	PLOTTED
NO.	TEMPLATE
	AREAS CHECKED

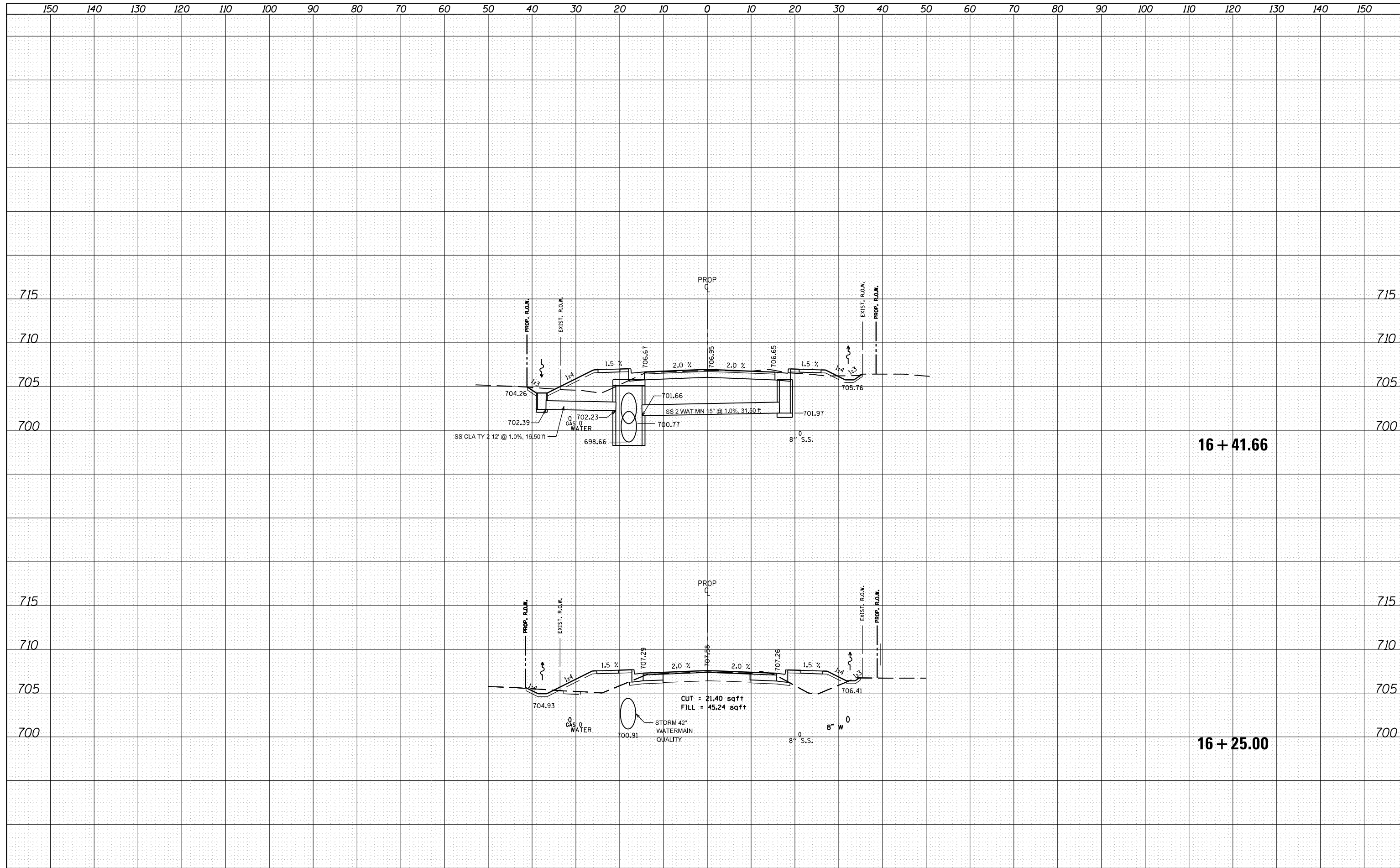


FILE NAME =	USER NAME = crespole	DESIGNED -	REVISED -	<b>STATE OF ILLINOIS DEPARTMENT OF TRANSPORTATION</b>	<b>LEGION HALL ROAD CROSS SECTION</b>	F.A.S. RTE.	SECTION	COUNTY	TOTAL SHEETS	SHEET NO.	
c:\pw_work\pwidot\crespole\10330150\10488792-sh	-LHR-XS.dgn	DRAWN -	REVISED -			1380	7W-1,RS-3	Peoria	617	540	
Default	PLOT SCALE = 20.0000' / in.	CHECKED -	REVISED -			CONTRACT NO. 88792		ILLINOIS FED. AID PROJECT			
	PLOT DATE = 8/15/2013	DATE -	REVISED -			SCALE:	SHEET OF SHEETS	STA. 15+75.00	TO STA. 16+00.00		



DATE	
BY	
FINAL SURVEY	SURVEYED
NOTE BOOK	PLOTTED
NO.	TEMPLATE
	AREAS CHECKED
	AREAS CHECKED

DATE	
BY	
ORIGINAL SURVEY	SURVEYED
NOTE BOOK	PLOTTED
NO.	TEMPLATE
	AREAS CHECKED
	AREAS CHECKED



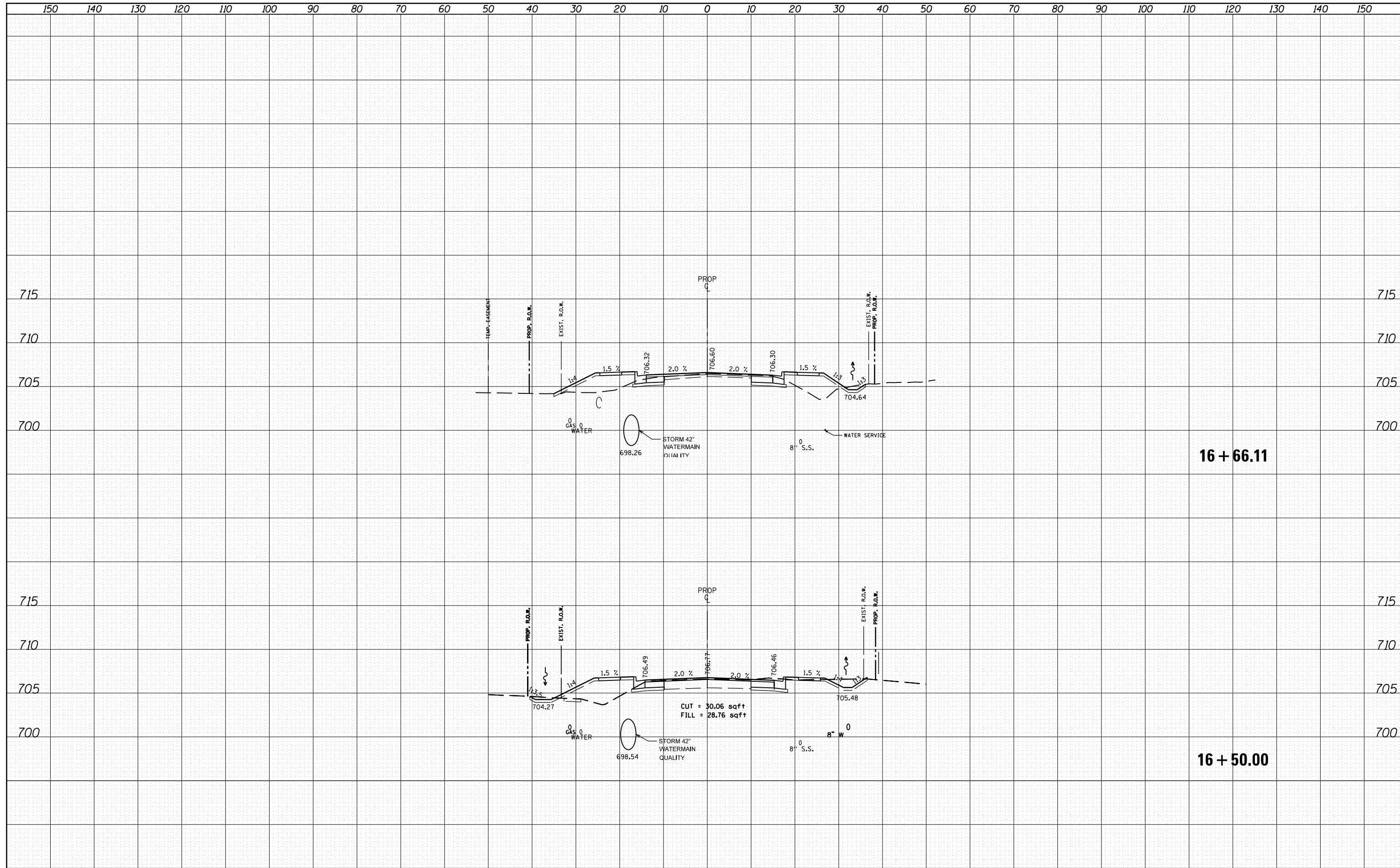
**16 + 41.66**

**16 + 25.00**

FILE NAME =	USER NAME = crespole	DESIGNED -	REVISED -	<b>STATE OF ILLINOIS</b> <b>DEPARTMENT OF TRANSPORTATION</b>	<b>LEGION HALL ROAD</b> <b>CROSS SECTION</b>	F.A.S. RTE.	SECTION	COUNTY	TOTAL SHEETS	SHEET NO.
c:\pw\work\p1dot\crespole\10330150\10488792-sh	-LHR-XS.dgn	DRAWN -	REVISED -			1380	7W-1,RS-3	Peoria	617	541
Default	PLOT SCALE = 20.0000' / in.	CHECKED -	REVISED -			CONTRACT NO. 88792				
	PLOT DATE = 8/15/2013	DATE -	REVISED -			SCALE:	SHEET	OF	SHEETS	STA. 16+25.00

DATE	
BY	
FINAL SURVEY	
PLOTTED	
TEMPLATE	
NOTE BOOK	
AREAS CHECKED	
NO.	

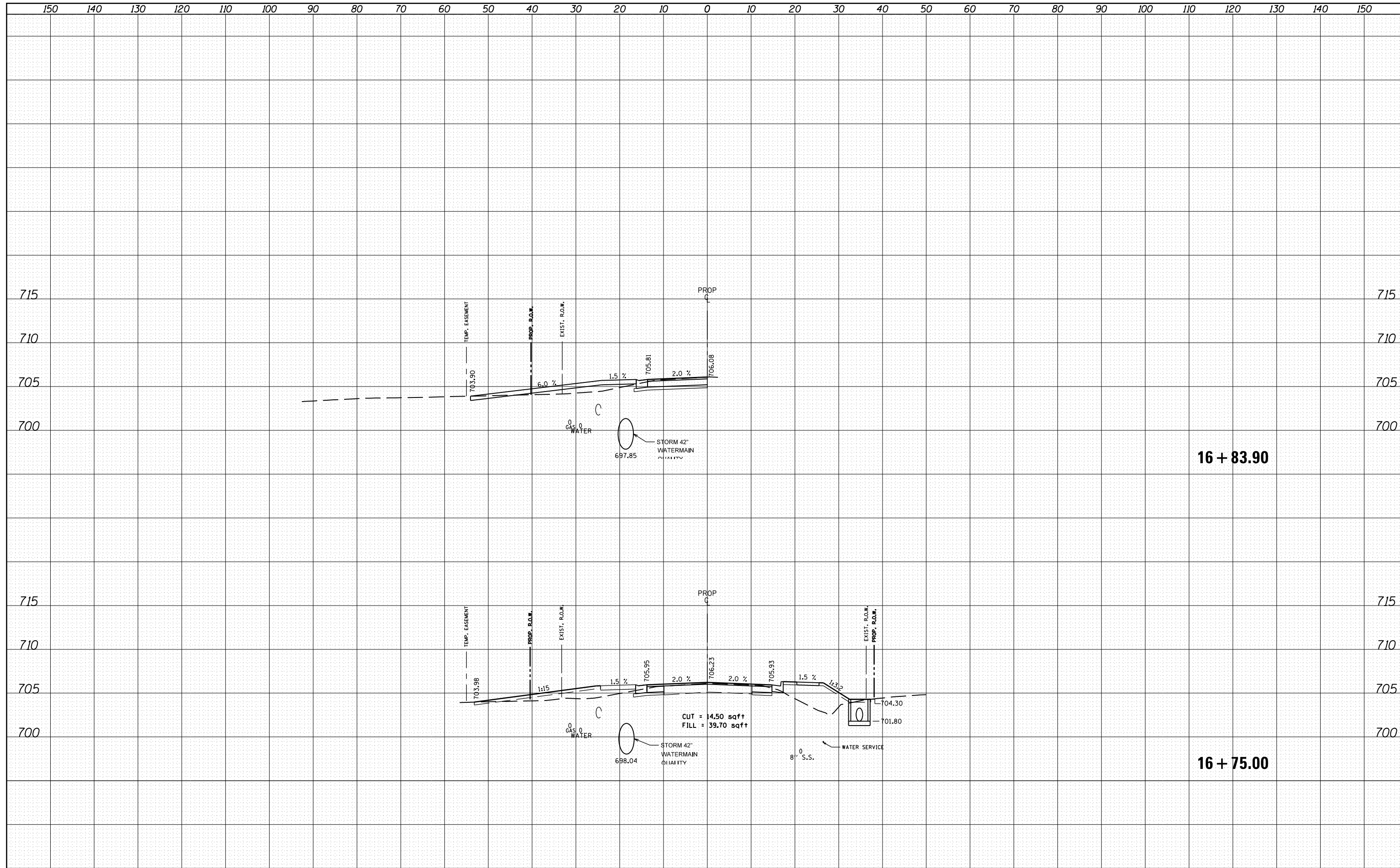
DATE	
BY	
ORIGINAL SURVEY	
PLOTTED	
TEMPLATE	
NOTE BOOK	
AREAS CHECKED	
NO.	



FILE NAME =	USER NAME = crespole	DESIGNED -	REVISED -	<b>STATE OF ILLINOIS</b> <b>DEPARTMENT OF TRANSPORTATION</b>	<b>LEGION HALL ROAD</b> <b>CROSS SECTION</b>	F.A.S. RTE.	SECTION	COUNTY	TOTAL SHEETS	SHEET NO.
c:\pw\work\p1dot\crespole\10330150\10488792-sh	-LHR-XS.dgn	DRAWN -	REVISED -			1380	7W-1,RS-3	Peoria	617	542
Default	PLOT SCALE = 20.0000' / in.	CHECKED -	REVISED -			CONTRACT NO. 88792				
	PLOT DATE = 8/15/2013	DATE -	REVISED -			SCALE:	SHEET	OF	SHEETS	STA. 16+50.00

DATE	
BY	
FINAL SURVEY	SURVEYED
NOTE BOOK	PLOTTED
NO.	AREAS CHECKED

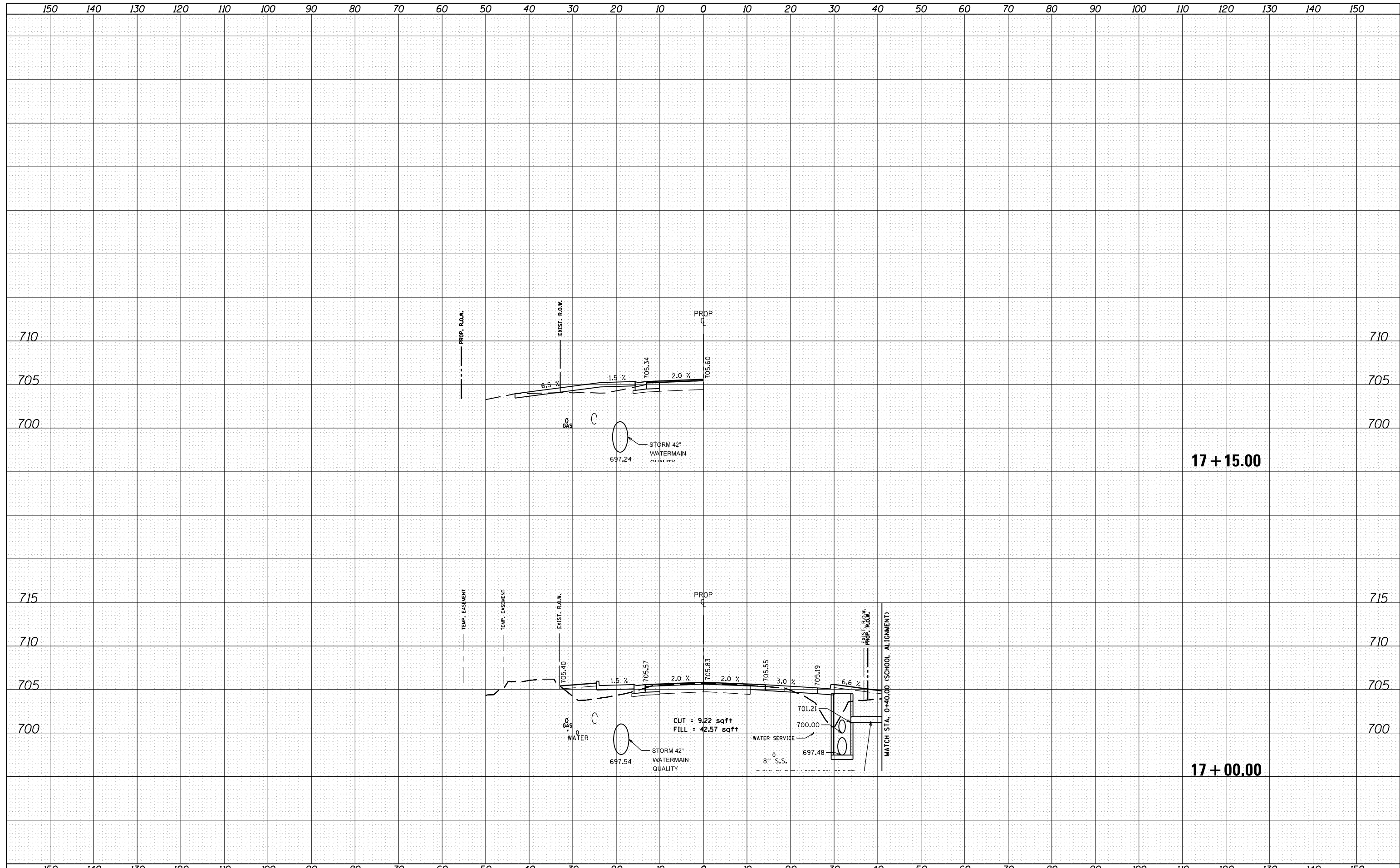
DATE	
BY	
ORIGINAL SURVEY	SURVEYED
NOTE BOOK	PLOTTED
NO.	AREAS CHECKED



FILE NAME =	USER NAME = crespole	DESIGNED -	REVISED -	<b>STATE OF ILLINOIS DEPARTMENT OF TRANSPORTATION</b>	<b>LEGION HALL ROAD CROSS SECTION</b>	F.A.S. RTE.	SECTION	COUNTY	TOTAL SHEETS	SHEET NO.
c:\pw\work\p\dot\crespole\150\150\488792-sh	-LHR-XS.dgn	DRAWN -	REVISED -			1380	7W-1,RS-3	Peoria	617	543
Default	PLOT SCALE = 20.0000' / in.	CHECKED -	REVISED -			CONTRACT NO. 88792				
	PLOT DATE = 8/15/2013	DATE -	REVISED -			SCALE:	SHEET	OF	SHEETS	STA. 16+75.00

DATE	
BY	
SURVEYED	
PLOTTED	
TEMPLATE	
NOTE BOOK	
AREAS CHECKED	
NO.	

DATE	
BY	
SURVEYED	
PLOTTED	
TEMPLATE	
NOTE BOOK	
AREAS CHECKED	
NO.	



**17 + 15.00**

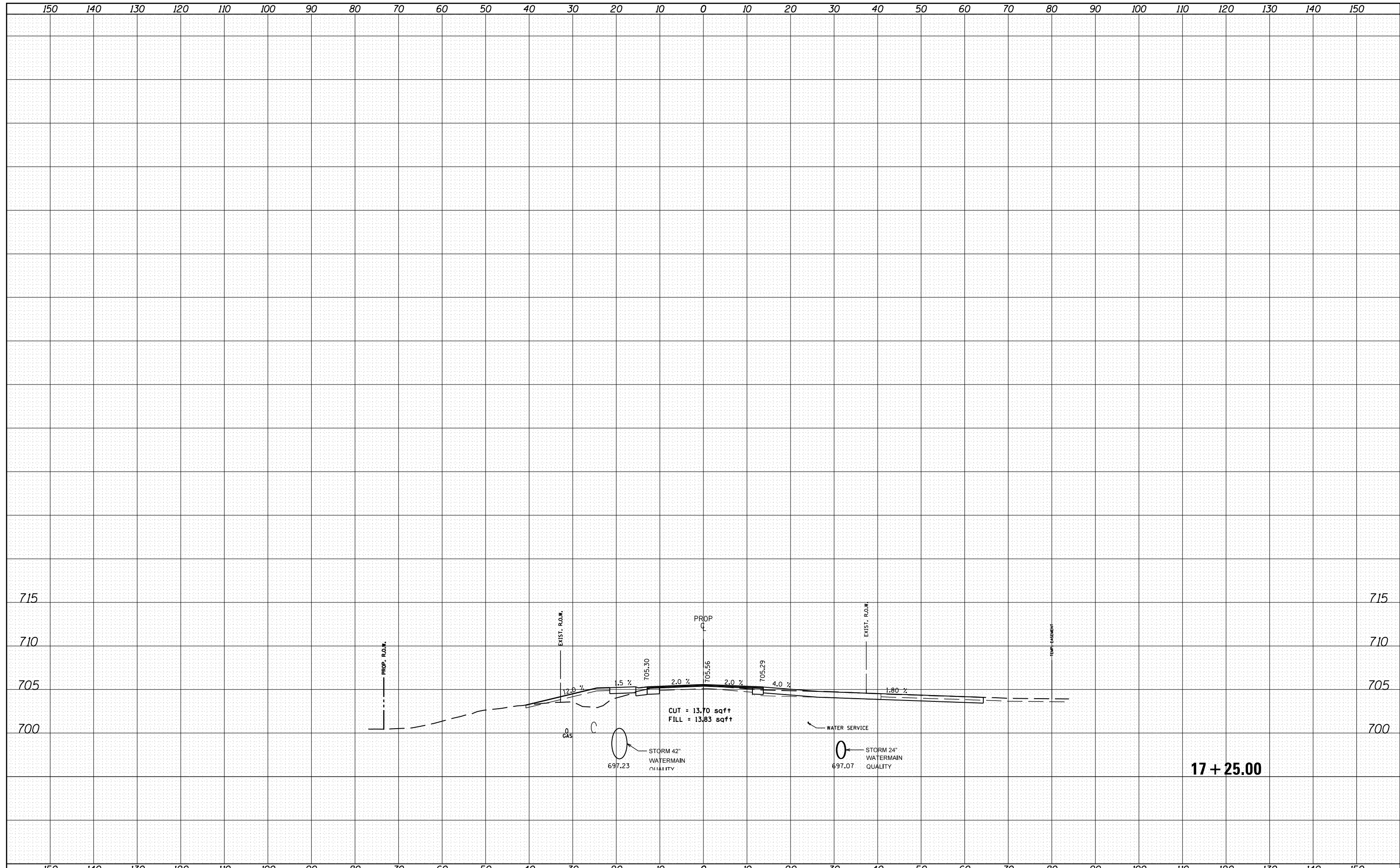
**17 + 00.00**

FILE NAME =	USER NAME = crespole	DESIGNED -	REVISED -	<b>STATE OF ILLINOIS DEPARTMENT OF TRANSPORTATION</b>	<b>LEGION HALL ROAD CROSS SECTION</b>	F.A.S. RTE.	SECTION	COUNTY	TOTAL SHEETS	SHEET NO.
c:\pw_work\pwidot\crespole\10330150\10488792-sh	-LHR-XS.dgn	DRAWN -	REVISED -			1380	7W-1,RS-3	Peoria	617	544
Default	PLOT SCALE = 20.0000' / in.	CHECKED -	REVISED -			CONTRACT NO. 88792				
	PLOT DATE = 8/15/2013	DATE -	REVISED -			ILLINOIS FED. AID PROJECT				

SCALE: SHEET OF SHEETS STA. 17+00.00 TO STA. 17+15.00

DATE	
BY	
FINAL SURVEY	SURVEYED
NOTE BOOK	PLOTTED
NO.	TEMPLATE
	AREAS CHECKED

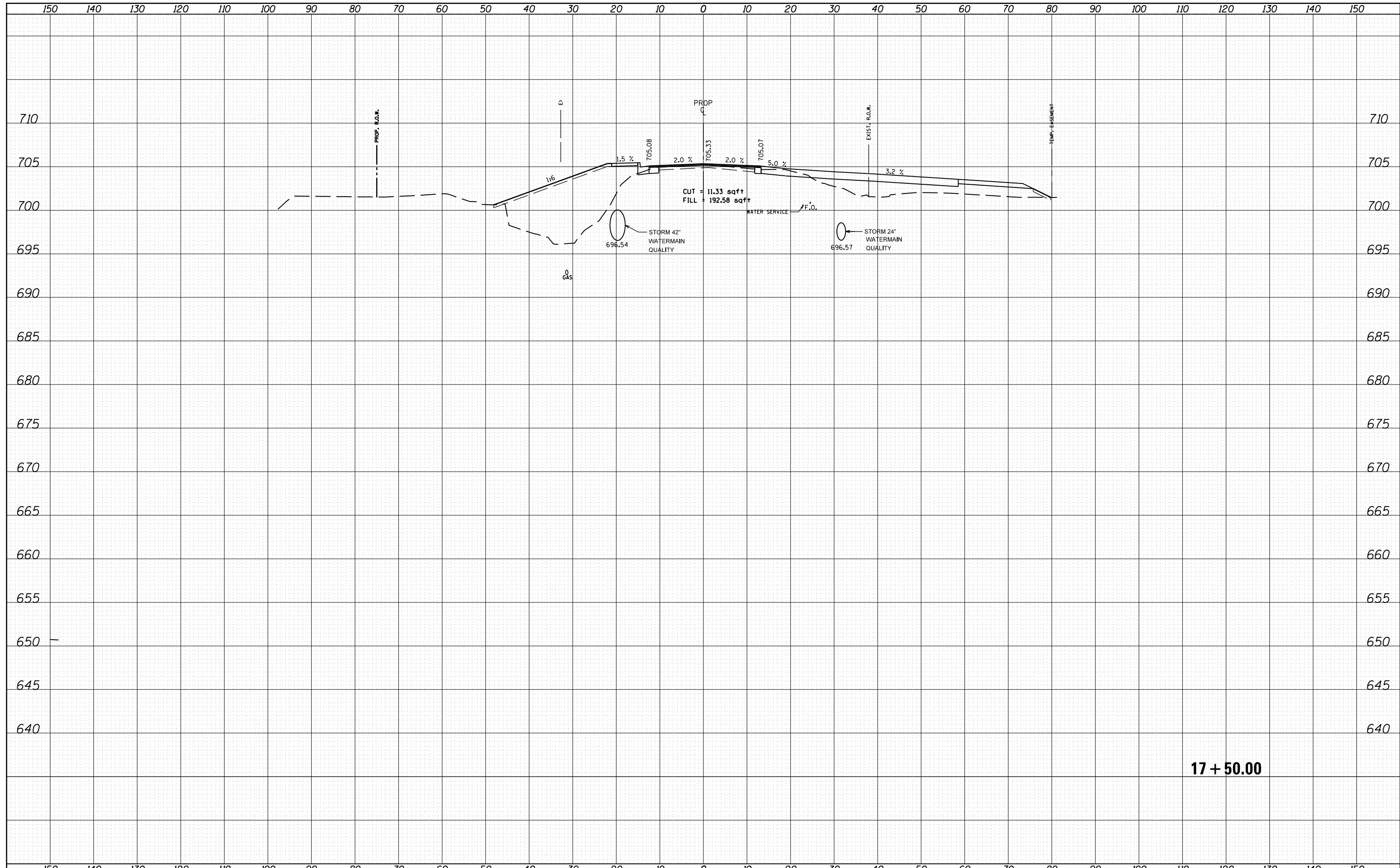
DATE	
BY	
ORIGINAL SURVEY	SURVEYED
NOTE BOOK	PLOTTED
NO.	TEMPLATE
	AREAS CHECKED



FILE NAME =	USER NAME = crespole	DESIGNED -	REVISED -	<b>STATE OF ILLINOIS DEPARTMENT OF TRANSPORTATION</b>	<b>LEGION HALL ROAD CROSS SECTION</b>	F.A.S. RTE.	SECTION	COUNTY	TOTAL SHEETS	SHEET NO.	
c:\pw_work\pwidot\crespole\d0330150\10488792-sh	-LHR-XS.dgn	DRAWN -	REVISED -			1380	7W-1,RS-3	Peoria	617	545	
Default	PLOT SCALE = 20.0000' / in.	CHECKED -	REVISED -			CONTRACT NO. 88792		ILLINOIS FED. AID PROJECT			
	PLOT DATE = 8/15/2013	DATE -	REVISED -			SCALE:	SHEET	OF	SHEETS	STA. 17+25.00	TO STA. 17+25.00

DATE	
BY	
FINAL SURVEY NO.	
SURVEYED	
PLOTTED	
TEMPLATE	
AREAS CHECKED	

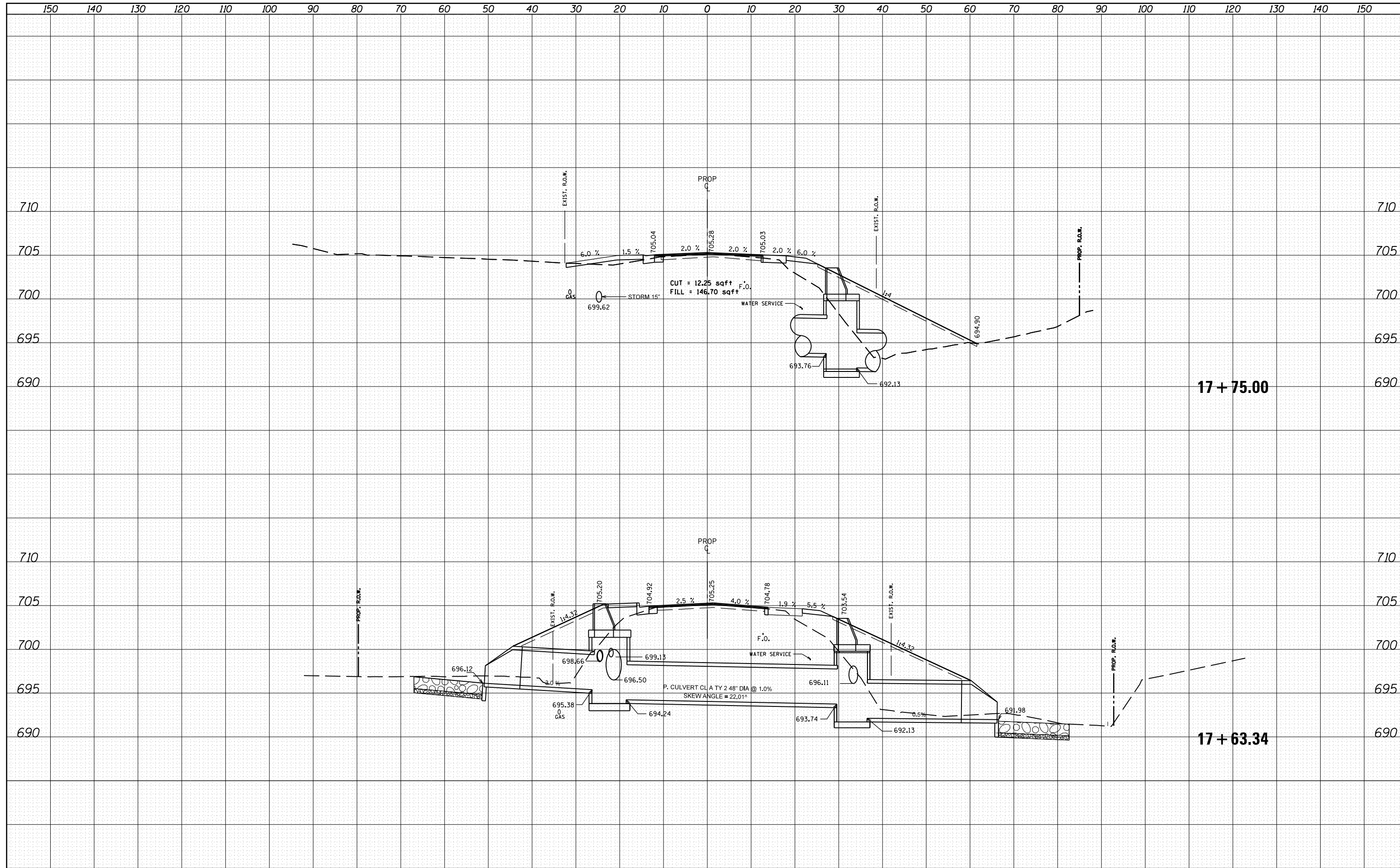
DATE	
BY	
ORIGINAL SURVEY NO.	
SURVEYED	
PLOTTED	
TEMPLATE	
AREAS CHECKED	



FILE NAME =	USER NAME = crespole	DESIGNED -	REVISED -	<b>STATE OF ILLINOIS DEPARTMENT OF TRANSPORTATION</b>	<b>LEGION HALL ROAD CROSS SECTION</b>			F.A.S. RTE.	SECTION	COUNTY	TOTAL SHEETS	SHEET NO.
c:\pw_work\pwidot\crespole\10330150\10488792-sh	-LHR-XS.dgn	DRAWN -	REVISED -					1380	7W-1,RS-3	Peoria	617	546
Default	PLOT SCALE = 20.0000' / in.	CHECKED -	REVISED -		CONTRACT NO. 88792			ILLINOIS FED. AID PROJECT				
	PLOT DATE = 8/15/2013	DATE -	REVISED -		SCALE:	SHEET	OF	SHEETS	STA. 17+50.00	TO STA. 17+50.00		

DATE	
BY	
SURVEYED	
PLOTTED	
TEMPLATE	
AREAS CHECKED	
FINAL SURVEY NOTE BOOK NO.	

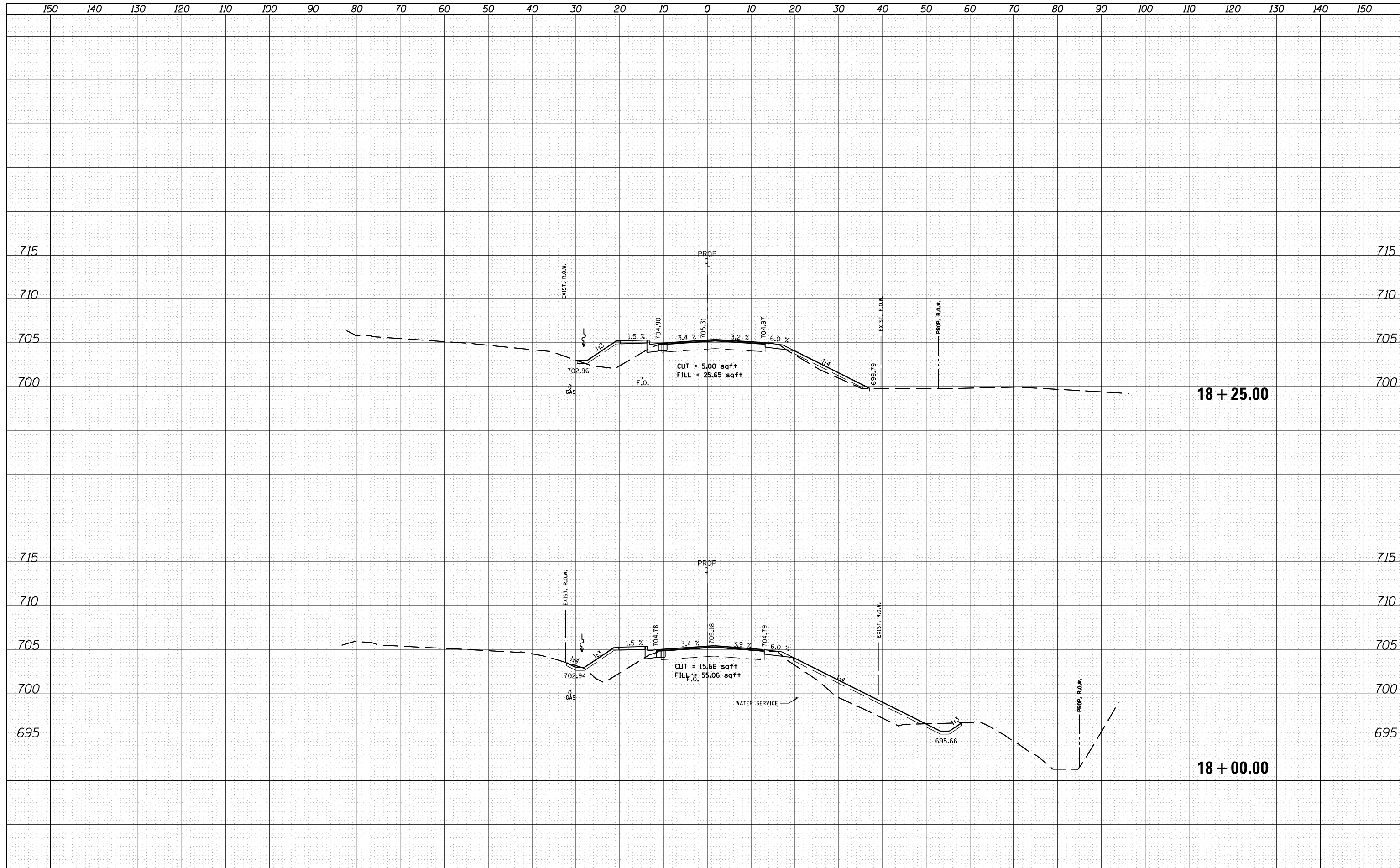
DATE	
BY	
SURVEYED	
PLOTTED	
TEMPLATE	
AREAS CHECKED	
ORIGINAL SURVEY NOTE BOOK NO.	



FILE NAME =	USER NAME = crespole	DESIGNED -	REVISED -	<b>STATE OF ILLINOIS</b> <b>DEPARTMENT OF TRANSPORTATION</b>	<b>LEGION HALL ROAD</b> <b>CROSS SECTION</b>	F.A.S. RTE.	SECTION	COUNTY	TOTAL SHEETS	SHEET NO.
c:\pwork\pwork\crespole\10330150\10488792-sh	-LHR-XS.dgn	DRAWN -	REVISED -			1380	7W-1,RS-3	Peoria	617	547
Default	PLOT SCALE = 20.0000' / in.	CHECKED -	REVISED -			CONTRACT NO. 88792				
	PLOT DATE = 8/15/2013	DATE -	REVISED -			SCALE:	SHEET	OF	SHEETS	STA. 17+63.34

DATE	
BY	
FINAL SURVEY	SURVEYED
NOTE BOOK	PLOTTED
NO.	TEMPLATE
	AREAS CHECKED
	AREAS CHECKED

DATE	
BY	
ORIGINAL SURVEY	SURVEYED
NOTE BOOK	PLOTTED
NO.	TEMPLATE
	AREAS CHECKED
	AREAS CHECKED

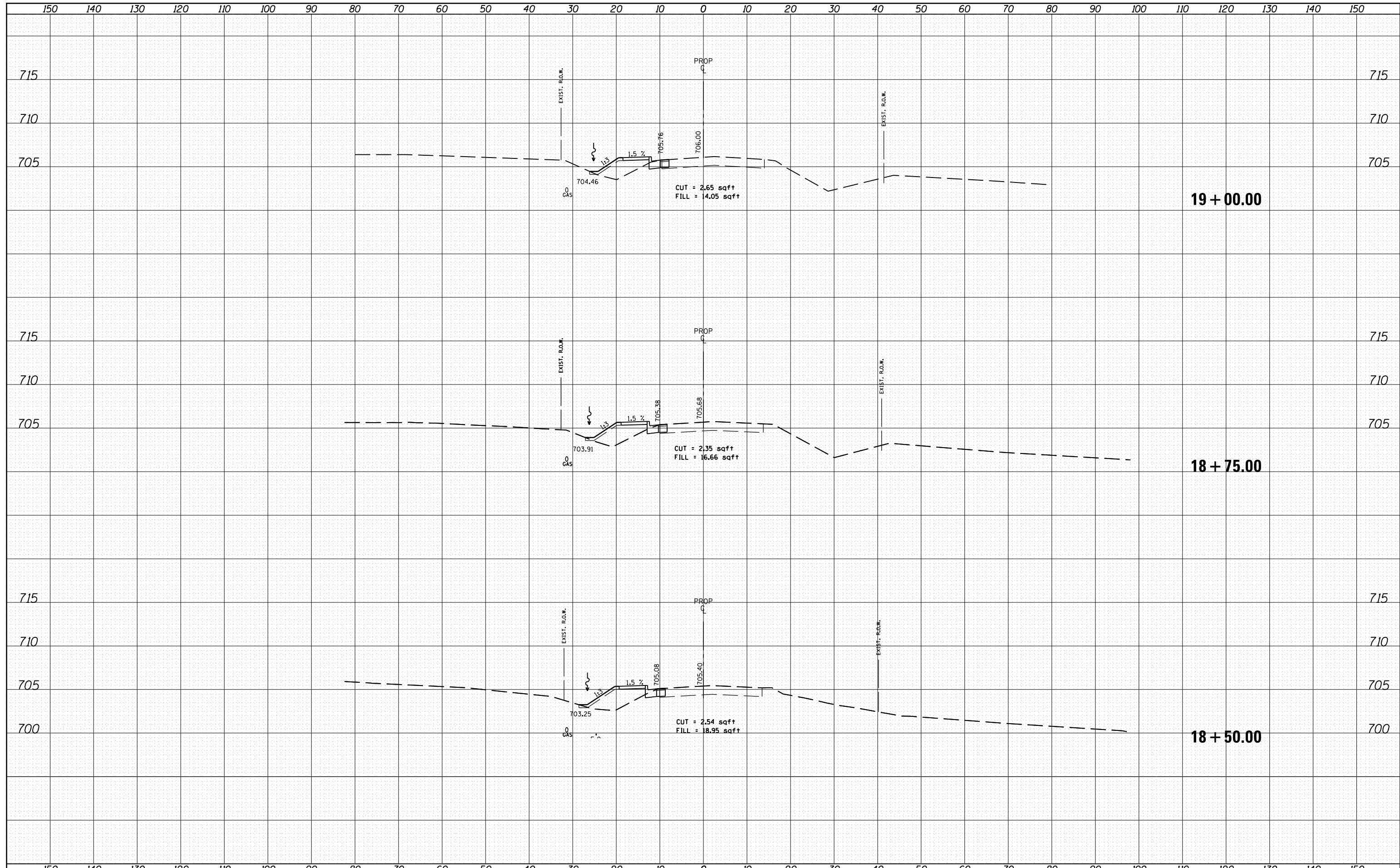


FILE NAME =	USER NAME = crespole	DESIGNED -	REVISED -	<b>STATE OF ILLINOIS DEPARTMENT OF TRANSPORTATION</b>	<b>LEGION HALL ROAD CROSS SECTION</b>			F.A.S. RTE.	SECTION	COUNTY	TOTAL SHEETS	SHEET NO.
c:\pw\work\p\dot\crespole\10330150\10488792-sh	-LHR-XS.dgn	DRAWN -	REVISED -					1380	7W-1,RS-3	Peoria	617	548
Default	PLOT SCALE = 20.0000' / in.	CHECKED -	REVISED -					CONTRACT NO. 88792			ILLINOIS FED. AID PROJECT	
	PLOT DATE = 8/15/2013	DATE -	REVISED -					SCALE:	SHEET	OF	SHEETS	STA. 18+00.00



DATE	
BY	
SURVEYED	
PLOTTED	
TEMPLATE	
AREAS	
CHECKED	
FINAL SURVEY	
NOTE BOOK	
NO.	

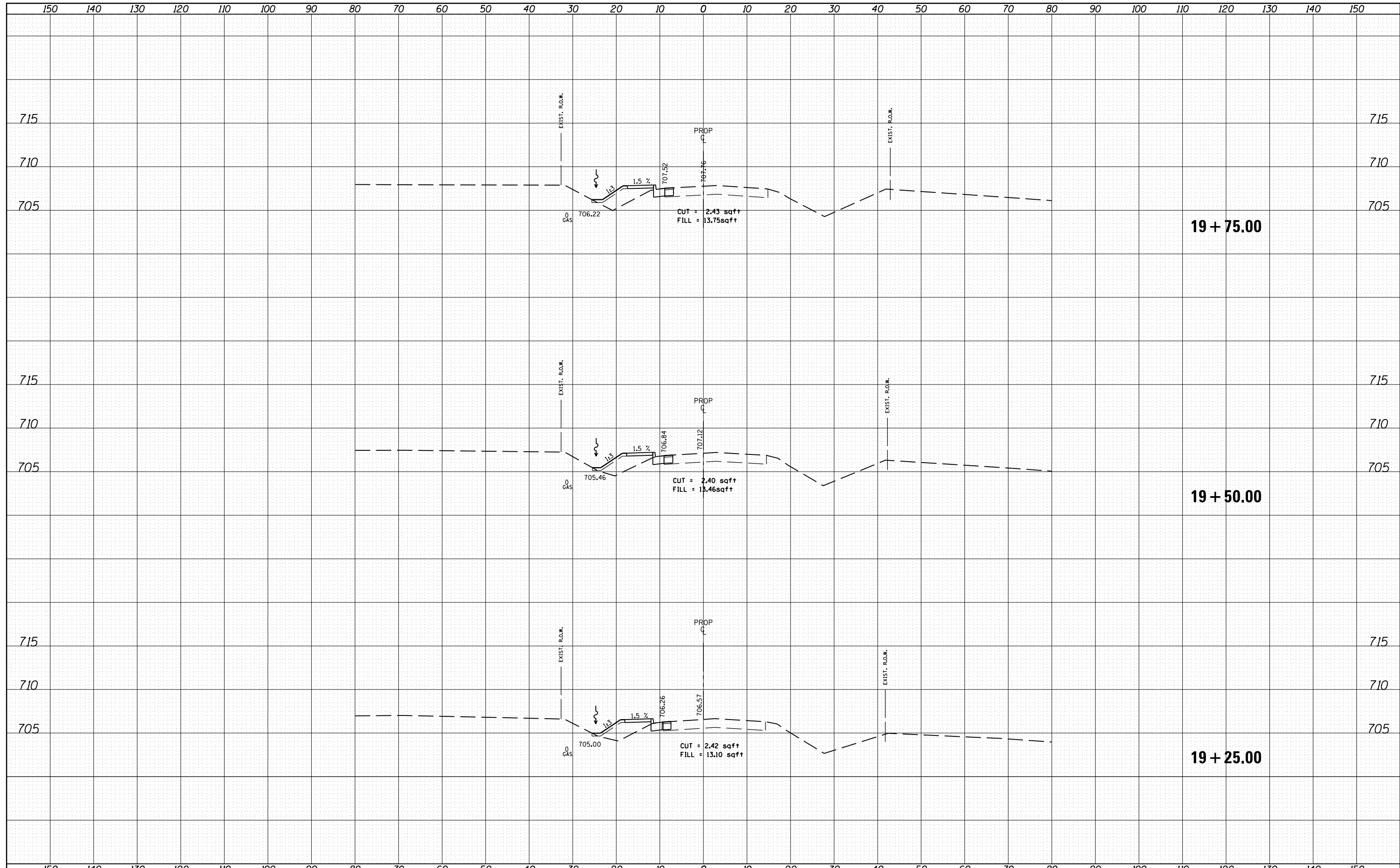
DATE	
BY	
SURVEYED	
PLOTTED	
TEMPLATE	
AREAS	
CHECKED	
ORIGINAL SURVEY	
NOTE BOOK	
NO.	



FILE NAME =	USER NAME = crespole	DESIGNED -	REVISED -	<b>STATE OF ILLINOIS DEPARTMENT OF TRANSPORTATION</b>	<b>LEGION HALL ROAD CROSS SECTION</b>			F.A.S. RTE.	SECTION	COUNTY	TOTAL SHEETS	SHEET NO.
c:\pwwork\pwwork\crespole\10330150\10488792-sh	-LHR-XS.dgn	DRAWN -	REVISED -					1380	7W-1,RS-3	Peoria	617	549
Default	PLOT SCALE = 20.0000' / in.	CHECKED -	REVISED -					CONTRACT NO. 88792				
	PLOT DATE = 8/15/2013	DATE -	REVISED -					SCALE:	SHEET	OF	SHEETS	STA. 18+50.00

DATE	
BY	
FINAL SURVEY	SURVEYED
NOTE BOOK	PLOTTED
NO.	TEMPLATE
	AREAS CHECKED

DATE	
BY	
ORIGINAL SURVEY	SURVEYED
NOTE BOOK	PLOTTED
NO.	TEMPLATE
	AREAS CHECKED

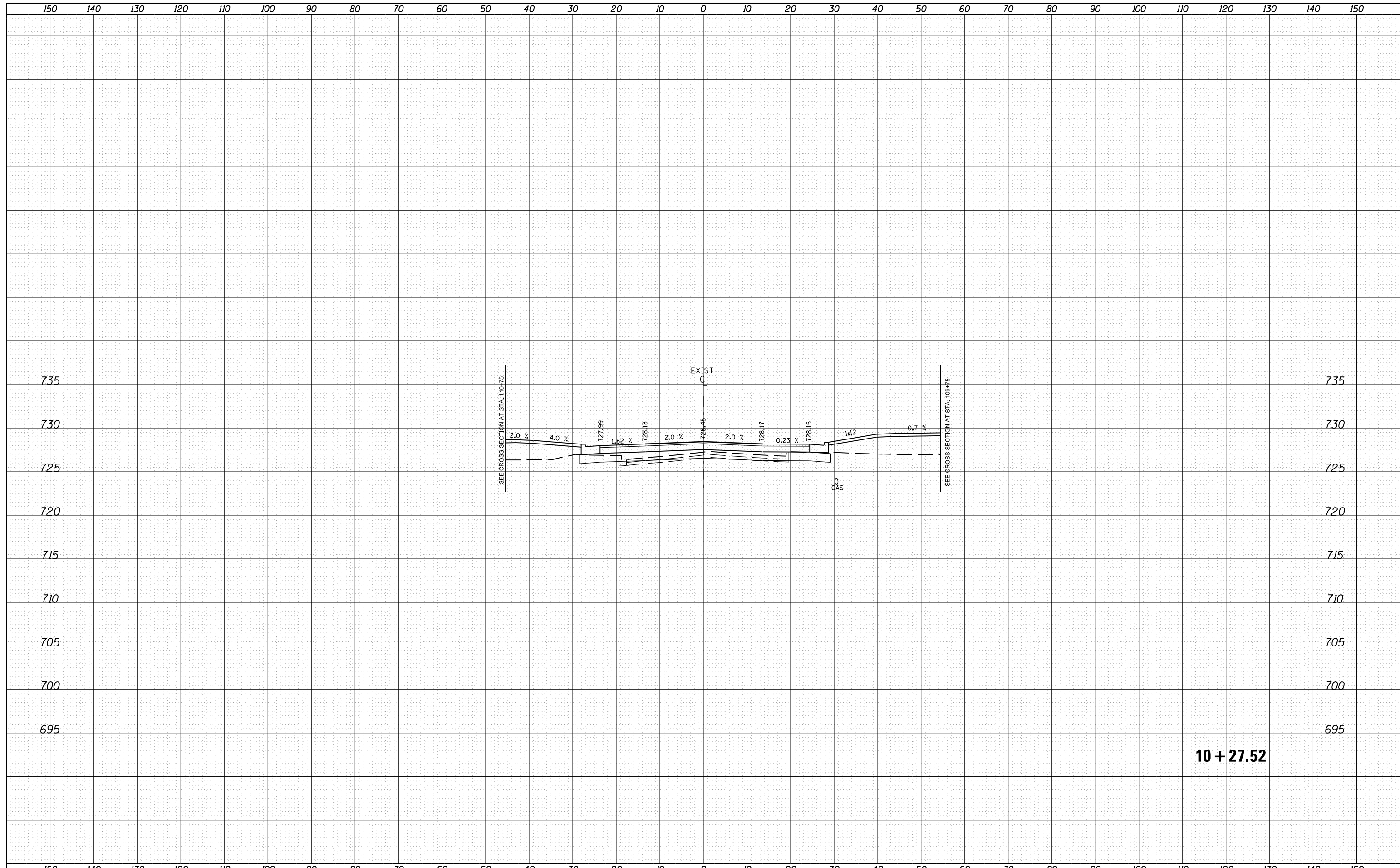


FILE NAME =	USER NAME = crespole	DESIGNED -	REVISED -	<b>STATE OF ILLINOIS DEPARTMENT OF TRANSPORTATION</b>	<b>LEGION HALL ROAD CROSS SECTION</b>			F.A.S. RTE.	SECTION	COUNTY	TOTAL SHEETS	SHEET NO.
c:\pw_work\pwidot\crespole\10330150\10488792-sh	-LHR-XS.dgn	DRAWN -	REVISED -					1380	7W-1,RS-3	Peoria	617	550
Default	PLOT SCALE = 20.0000' / in.	CHECKED -	REVISED -					CONTRACT NO. 88792				
	PLOT DATE = 8/15/2013	DATE -	REVISED -					ILLINOIS FED. AID PROJECT				



DATE	
BY	
SURVEYED	
PLOTTED	
TEMPLATE	
AREAS	
CHECKED	
FINAL SURVEY	
NOTE BOOK	
NO.	

DATE	
BY	
SURVEYED	
PLOTTED	
TEMPLATE	
AREAS	
CHECKED	
ORIGINAL SURVEY	
NOTE BOOK	
NO.	

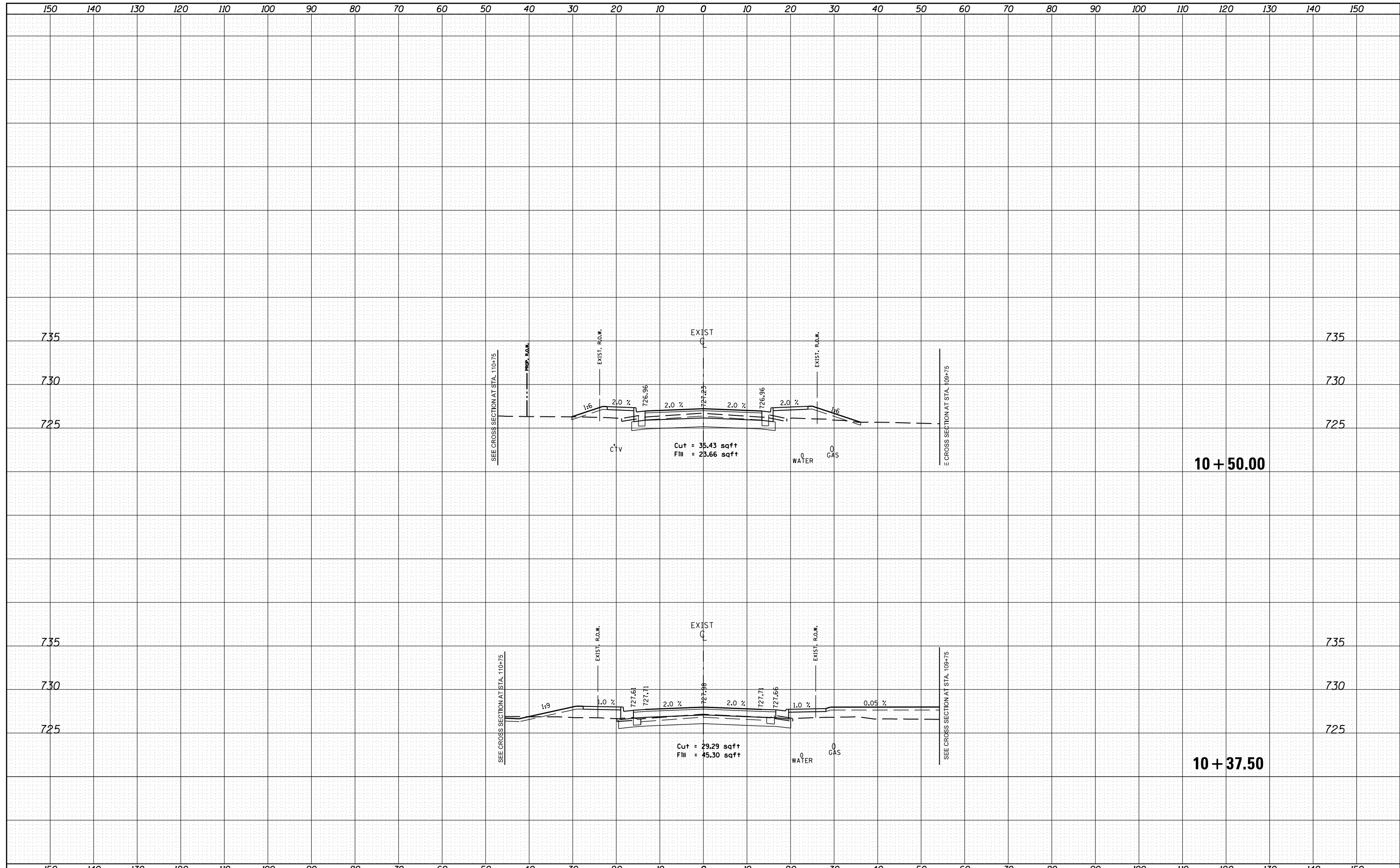


**10 + 27.52**

FILE NAME =	USER NAME = crespole	DESIGNED -	REVISED -	<b>STATE OF ILLINOIS DEPARTMENT OF TRANSPORTATION</b>	<b>S. CASTLE DRIVE CROSS SECTIONS</b>		F.A.S. RTE.	SECTION	COUNTY	TOTAL SHEETS	SHEET NO.	
c:\pw_work\pwidot\crespole\10330150\10488792-sh	xsxssideroad.dgn	DRAWN -	REVISED -		1380	7W-1,RS-3	Peoria	617	552			
Default	PLOT SCALE = 20.0000' / in.	CHECKED -	REVISED -		SCALE:		SHEET	OF	SHEETS	STA. 10+27.52	TO STA. 10+27.52	CONTRACT NO. 88792
	PLOT DATE = 8/16/2013	DATE -	REVISED -		ILLINOIS FED. AID PROJECT							

DATE	
BY	
FINAL SURVEY	SURVEYED
NOTE BOOK	PLOTTED
NO.	TEMPLATE
	AREAS CHECKED

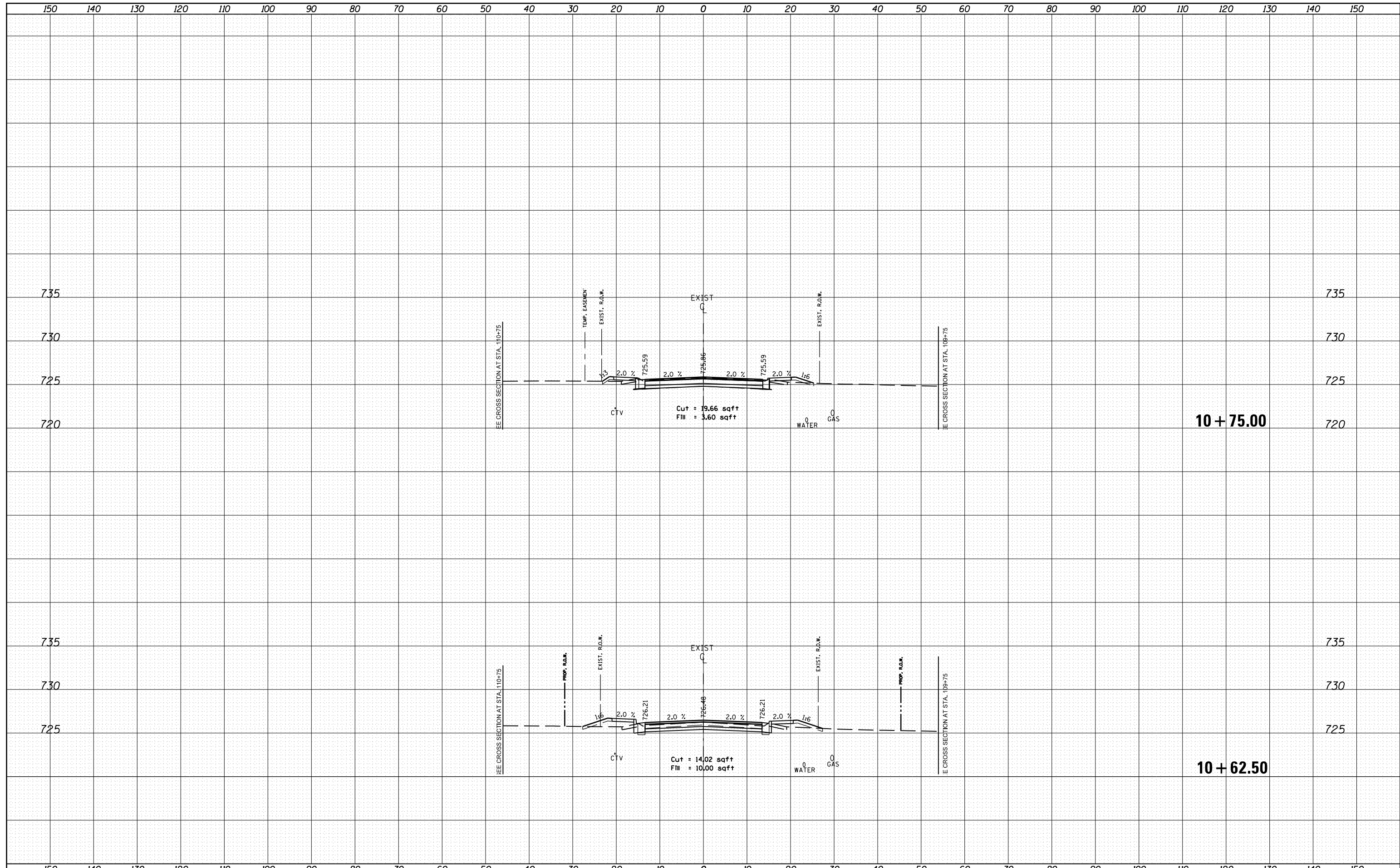
DATE	
BY	
ORIGINAL SURVEY	SURVEYED
NOTE BOOK	PLOTTED
NO.	TEMPLATE
	AREAS CHECKED



FILE NAME =	USER NAME = crespole	DESIGNED -	REVISED -	<b>STATE OF ILLINOIS</b> <b>DEPARTMENT OF TRANSPORTATION</b>	<b>S. CASTLE DRIVE</b> <b>CROSS SECTIONS</b>	F.A.S. RTE.	SECTION	COUNTY	TOTAL SHEETS	SHEET NO.
c:\pw_work\pwidot\crespole\10330150\10488792-sh	xsxroad.dgn	DRAWN -	REVISED -			1380	7W-1,RS-3	Peoria	617	553
Default	PLOT SCALE = 20.0000' / in.	CHECKED -	REVISED -			CONTRACT NO. 88792				
	PLOT DATE = 8/16/2013	DATE -	REVISED -			ILLINOIS FED. AID PROJECT				

DATE	
BY	
FINAL SURVEY	SURVEYED
NOTE BOOK	PLOTTED
NO.	TEMPLATE
	AREAS CHECKED

DATE	
BY	
ORIGINAL SURVEY	SURVEYED
NOTE BOOK	PLOTTED
NO.	TEMPLATE
	AREAS CHECKED



FILE NAME =	USER NAME = crespole	DESIGNED -	REVISED -	<b>STATE OF ILLINOIS DEPARTMENT OF TRANSPORTATION</b>	<b>S. CASTLE DRIVE CROSS SECTIONS</b>	F.A.S. RTE.	SECTION	COUNTY	TOTAL SHEETS	SHEET NO.
c:\pw\work\p\dot\crespole\10330150\10488792-sh	xsxroad.dgn	DRAWN -	REVISED -			1380	7W-1,RS-3	Peoria	617	554
Default	PLOT SCALE = 20.0000' / in.	CHECKED -	REVISED -			CONTRACT NO. 88792				
	PLOT DATE = 8/16/2013	DATE -	REVISED -			ILLINOIS FED. AID PROJECT				

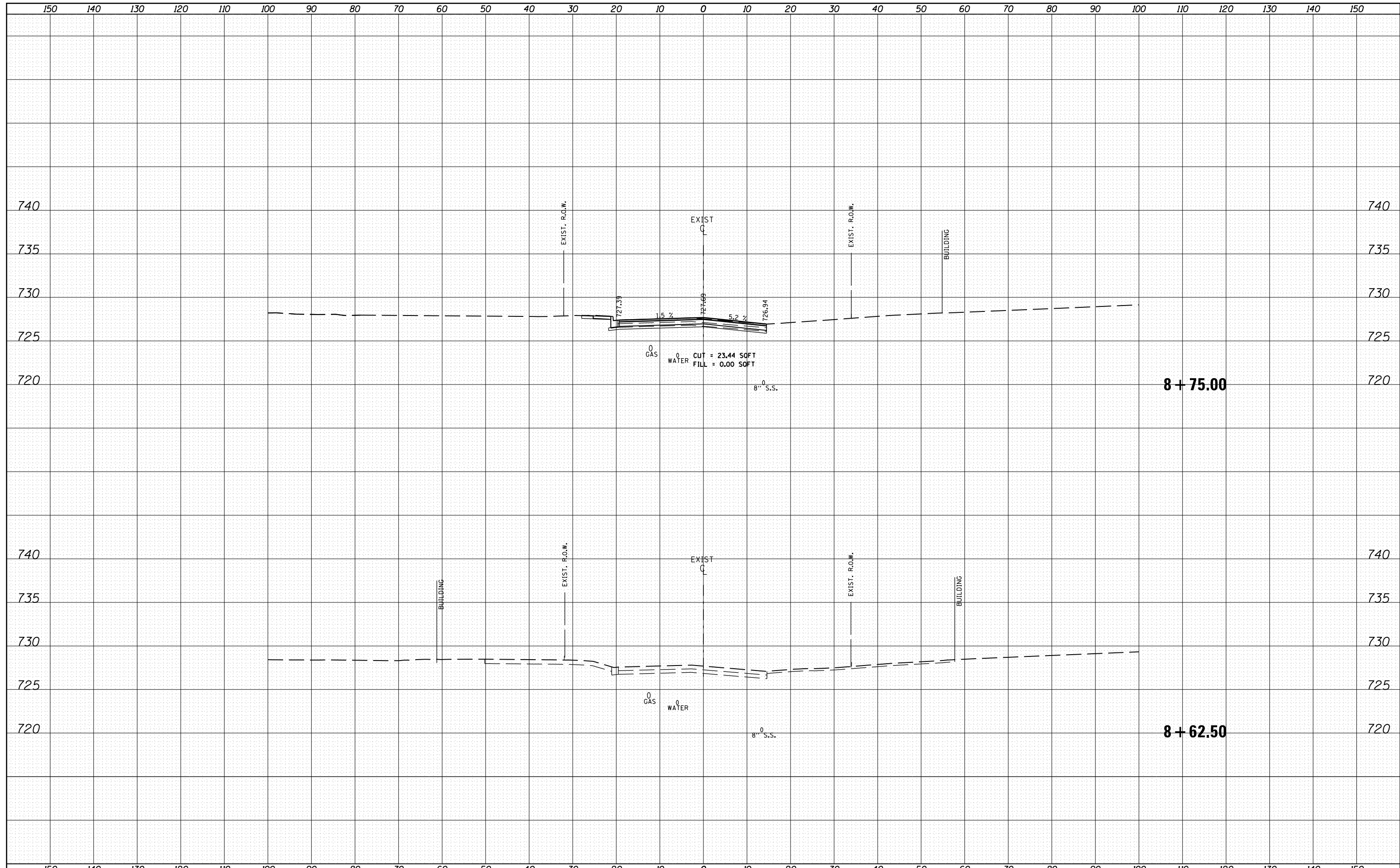






DATE	
BY	
FINAL SURVEY	SURVEYED
NOTE BOOK	PLOTTED
NO.	TEMPLATE
	AREAS CHECKED

DATE	
BY	
ORIGINAL SURVEY	SURVEYED
NOTE BOOK	PLOTTED
NO.	TEMPLATE
	AREAS CHECKED



FILE NAME = c:\pwork\pwork\crespole\150\150\488792-sh-xssideroad.dgn

USER NAME = crespole  
 DESIGNED -  
 DRAWN -  
 CHECKED -  
 DATE - 8/16/2013

REVISIED -  
 REVISIED -  
 REVISIED -  
 REVISIED -

DESIGNED -  
 DRAWN -  
 CHECKED -  
 DATE -

**STATE OF ILLINOIS  
 DEPARTMENT OF TRANSPORTATION**

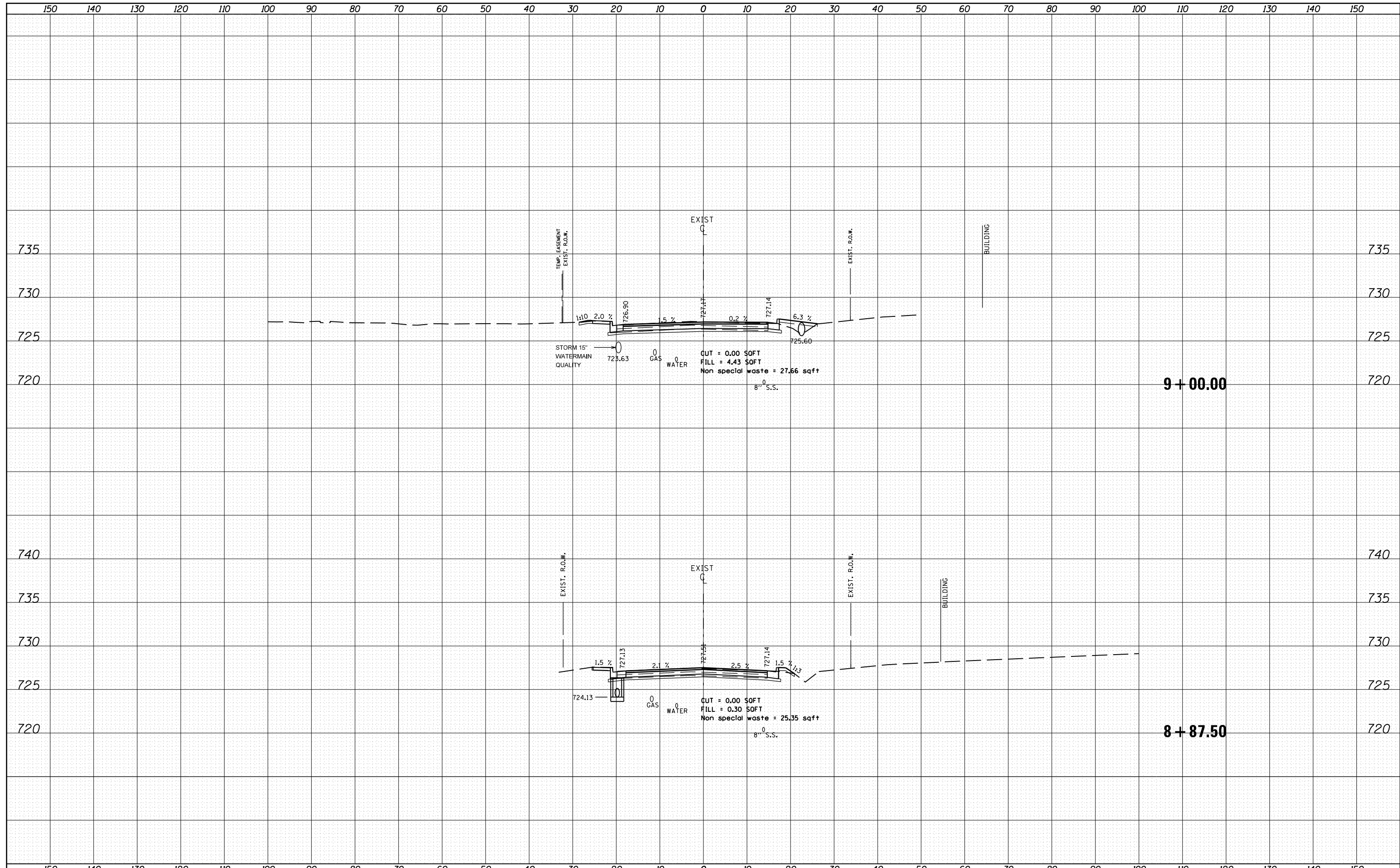
**GRAZE STREET  
 CROSS SECTIONS**

SCALE: SHEET OF SHEETS STA. 8+62.50 TO STA. 8+75.00

F.A.S. RTE.	SECTION	COUNTY	TOTAL SHEETS	SHEET NO.
1380	7W-1,RS-3	Peoria	617	557
CONTRACT NO. 88792			ILLINOIS FED. AID PROJECT	

DATE	
BY	
FINAL SURVEY	SURVEYED
NOTE BOOK	PLOTTED
NO.	TEMPLATE
	AREAS CHECKED

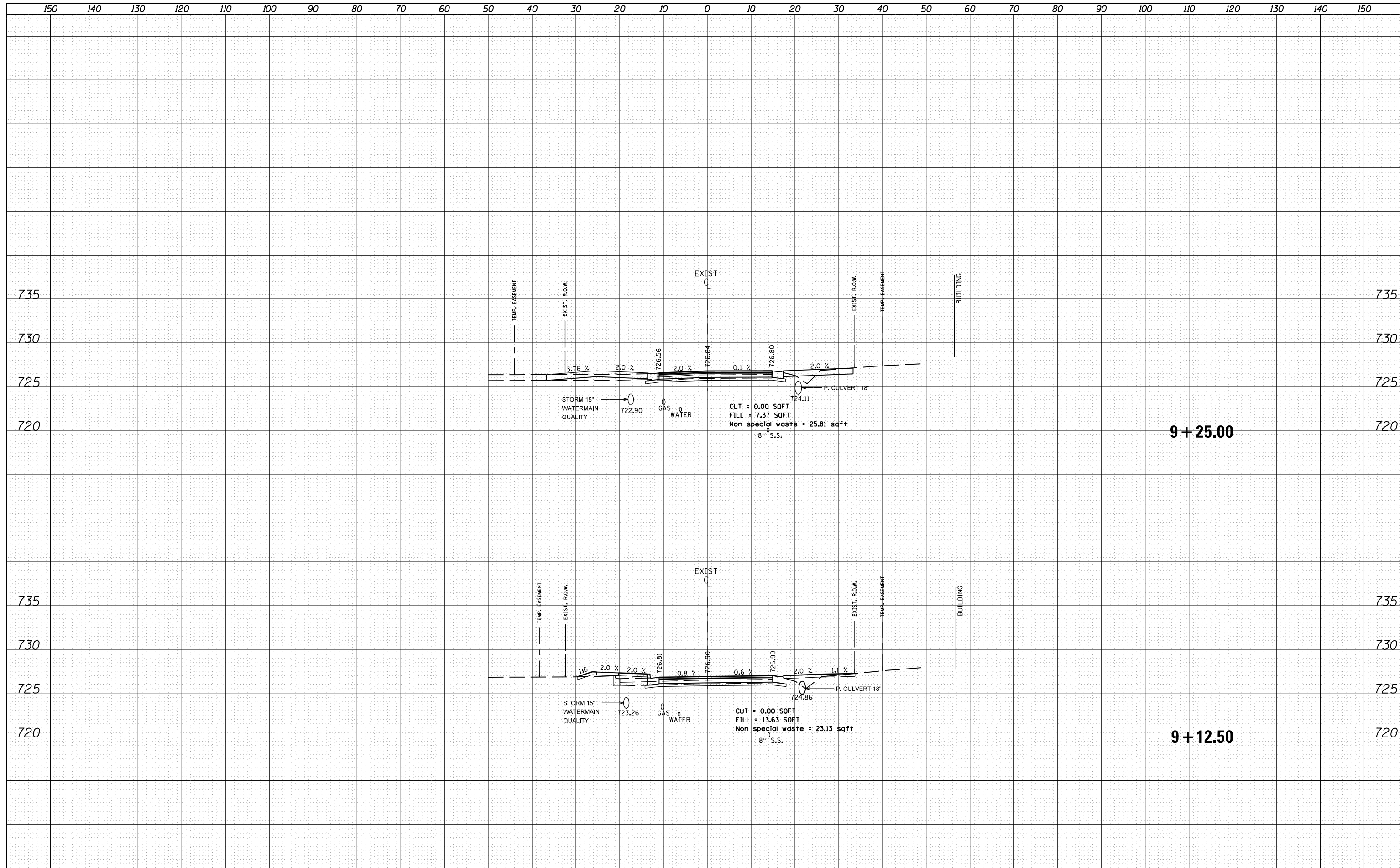
DATE	
BY	
ORIGINAL SURVEY	SURVEYED
NOTE BOOK	PLOTTED
NO.	TEMPLATE
	AREAS CHECKED



FILE NAME =	USER NAME = crespole	DESIGNED -	REVISED -	<b>STATE OF ILLINOIS DEPARTMENT OF TRANSPORTATION</b>	<b>GRAZE STREET CROSS SECTIONS</b>			F.A.S. RTE.	SECTION	COUNTY	TOTAL SHEETS	SHEET NO.
c:\pw\work\pwidot\crespole\d0330150\10488792-sh	xsideroad.dgn	DRAWN -	REVISED -		1380	7W-1,RS-3	Peoria	617	558			
Default	PLOT SCALE = 20.0000' / in.	CHECKED -	REVISED -		SCALE: SHEET OF SHEETS STA. 8+87.50 TO STA. 9+00.00			CONTRACT NO. 88792				
	PLOT DATE = 8/16/2013	DATE -	REVISED -		ILLINOIS FED. AID PROJECT							

DATE	
BY	
FINAL SURVEY	
PLOTTED	
TEMPLATE	
NOTE BOOK	
AREAS CHECKED	
NO.	

DATE	
BY	
ORIGINAL SURVEY	
PLOTTED	
TEMPLATE	
NOTE BOOK	
AREAS CHECKED	
NO.	



FILE NAME =	USER NAME = crespole	DESIGNED -	REVISED -
c:\pw\work\pwidot\crespole\10330150\10488792-sh	xxsideroad.dgn	DRAWN -	REVISED -
Default	PLOT SCALE = 20.0000' / in.	CHECKED -	REVISED -
	PLOT DATE = 8/16/2013	DATE -	REVISED -

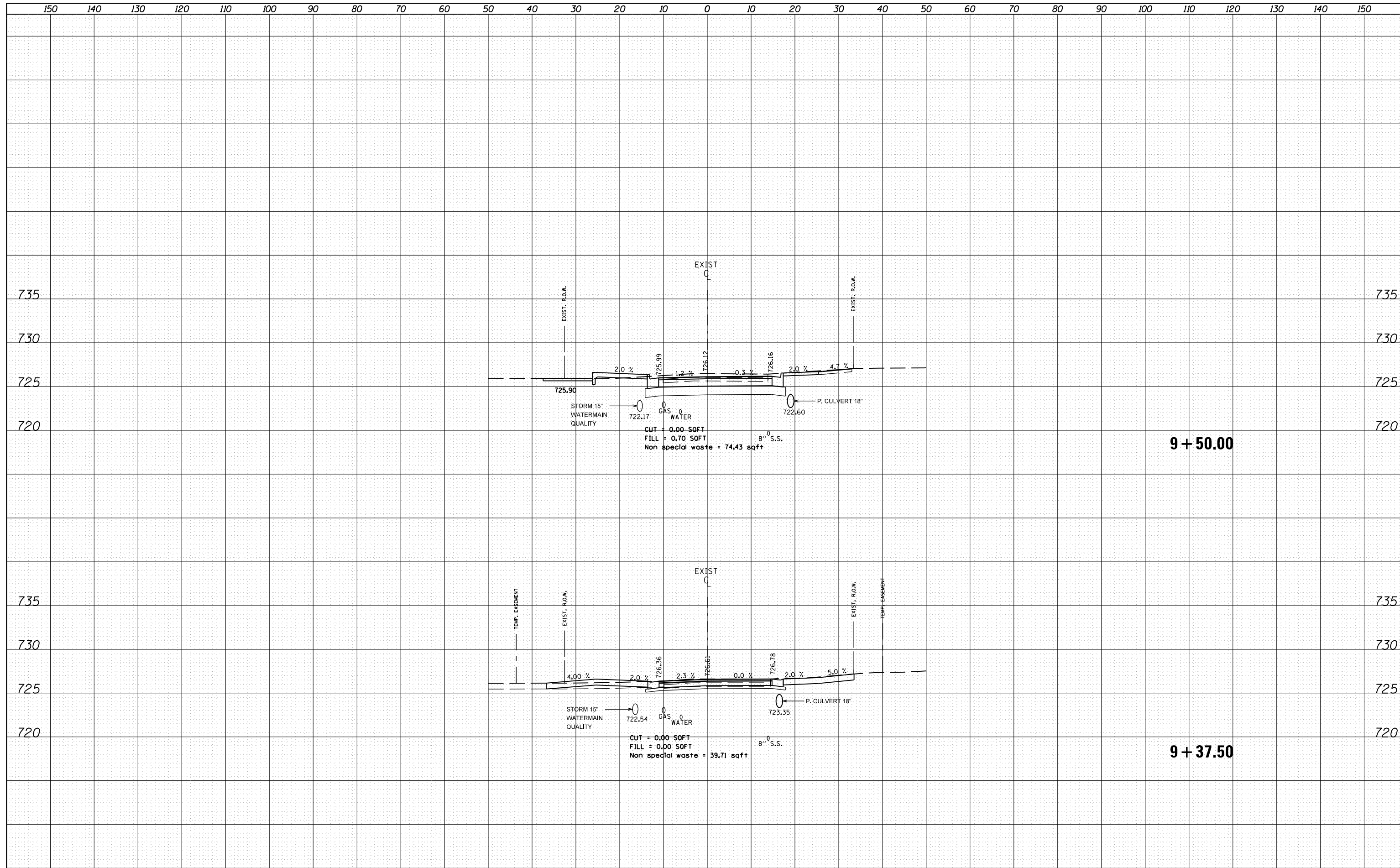
**STATE OF ILLINOIS  
DEPARTMENT OF TRANSPORTATION**

<b>GRAZE STREET CROSS SECTIONS</b>	
SCALE:	SHEET OF SHEETS STA. 9+12.50 TO STA. 9+25.00

F.A.S. RTE.	SECTION	COUNTY	TOTAL SHEETS	SHEET NO.
1380	7W-1,RS-3	Peoria	617	559
CONTRACT NO. 88792			ILLINOIS FED. AID PROJECT	

DATE	
BY	
SURVEYED	
PLOTTED	
TEMPLATE	
NOTE BOOK	
AREAS CHECKED	
NO.	

DATE	
BY	
SURVEYED	
PLOTTED	
TEMPLATE	
NOTE BOOK	
AREAS CHECKED	
NO.	



**9 + 50.00**

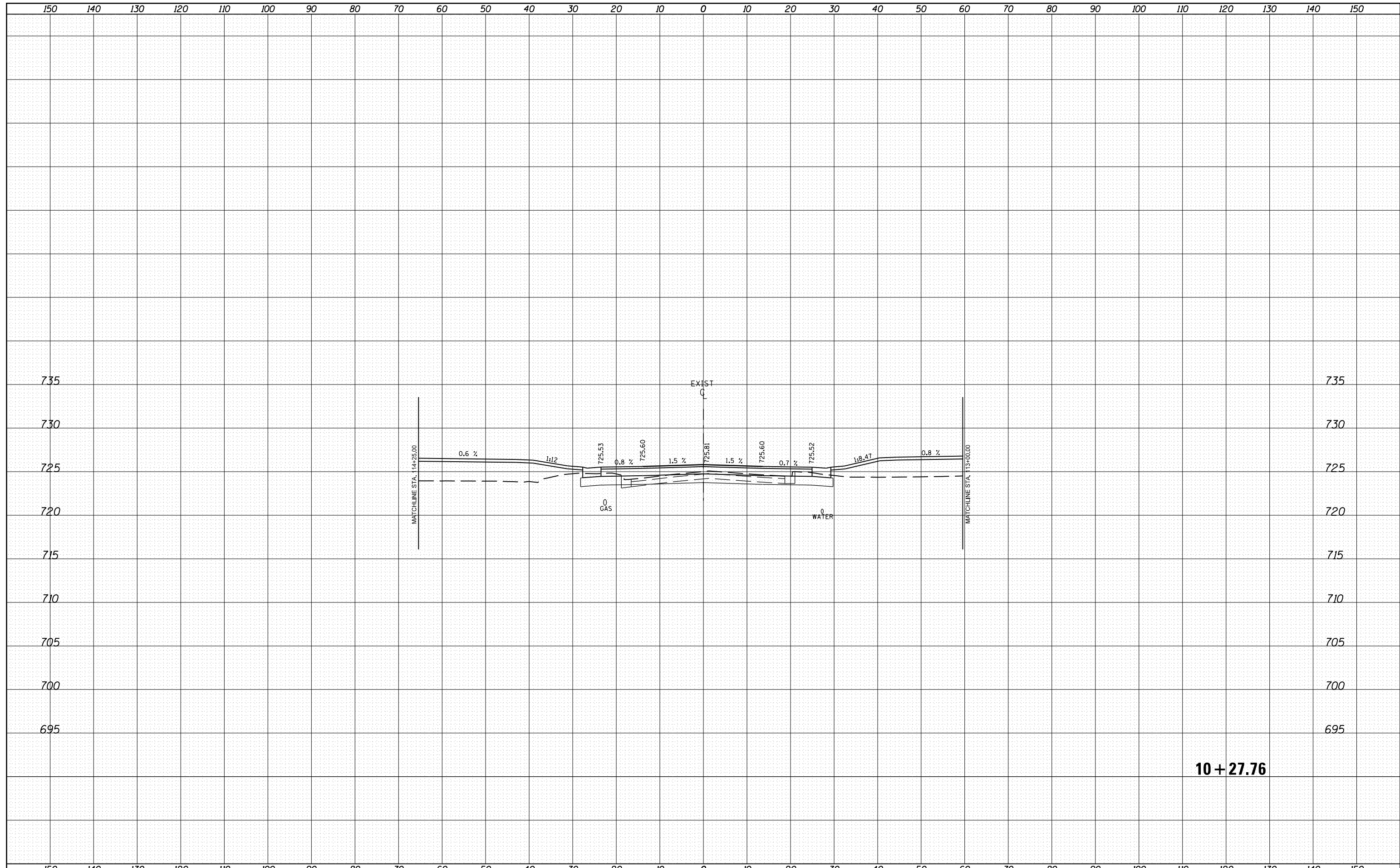
**9 + 37.50**

FILE NAME =	USER NAME = crespole	DESIGNED -	REVISED -	<b>STATE OF ILLINOIS DEPARTMENT OF TRANSPORTATION</b>	<b>GRAZE STREET CROSS SECTIONS</b>	F.A.S. RTE.	SECTION	COUNTY	TOTAL SHEETS	SHEET NO.	
c:\pw\work\p\dot\crespole\10330150\10488792-sh	xssideroad.dgn	DRAWN -	REVISED -			1380	7W-1,RS-3	Peoria	617	560	
Default	PLOT SCALE = 20.0000' / in.	CHECKED -	REVISED -			CONTRACT NO. 88792		ILLINOIS FED. AID PROJECT			
	PLOT DATE = 8/16/2013	DATE -	REVISED -			SCALE:	SHEET OF SHEETS	STA. 9+37.50	TO STA. 9+50.00		



DATE	
BY	
SURVEYED	
PLOTTED	
TEMPLATE	
AREAS CHECKED	
FINAL SURVEY NOTE BOOK NO.	

DATE	
BY	
SURVEYED	
PLOTTED	
TEMPLATE	
AREAS CHECKED	
ORIGINAL SURVEY NOTE BOOK NO.	

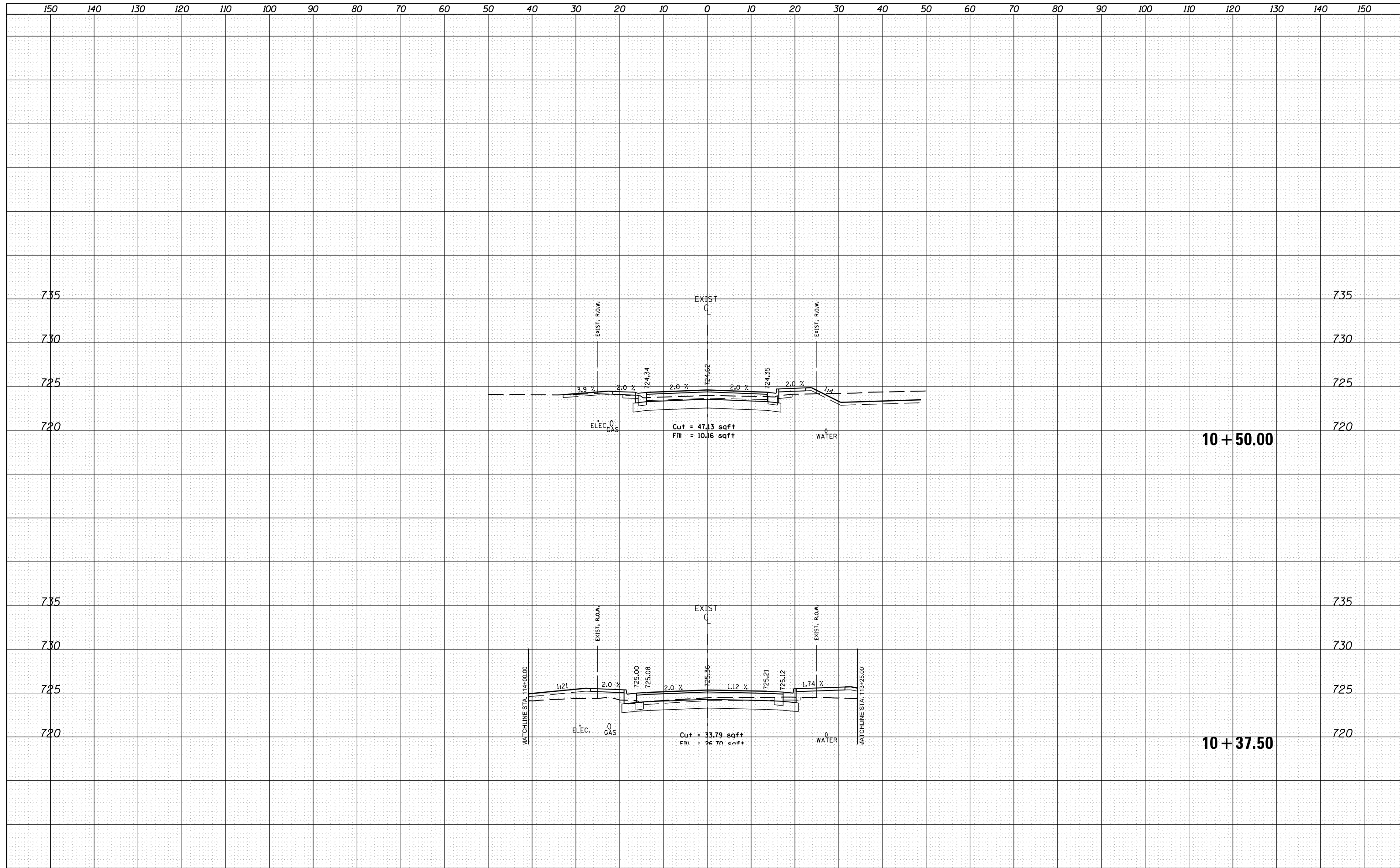


**10+27.76**

FILE NAME =	USER NAME = crespole	DESIGNED -	REVISED -	<b>STATE OF ILLINOIS DEPARTMENT OF TRANSPORTATION</b>	<b>N. CASTLE DRIVE CROSS SECTIONS</b>			F.A.S. RTE.	SECTION	COUNTY	TOTAL SHEETS	SHEET NO.
c:\pwork\pwork\crespole\10330150\10488792-sh-xssideroad.dgn	DESIGNED -	REVISED -	1380					7W-1,RS-3	Peoria	617	562	
Default	PLOT SCALE = 20.0000' / in.	CHECKED -	REVISED -		SCALE: SHEET OF SHEETS STA. 10+27.76 TO STA. 10+27.76			CONTRACT NO. 88792				
	PLOT DATE = 8/16/2013	DATE -	REVISED -		ILLINOIS FED. AID PROJECT							

DATE	
BY	
SURVEYED	
PLOTTED	
TEMPLATE	
NOTE BOOK	
AREAS CHECKED	

DATE	
BY	
SURVEYED	
PLOTTED	
TEMPLATE	
NOTE BOOK	
AREAS CHECKED	



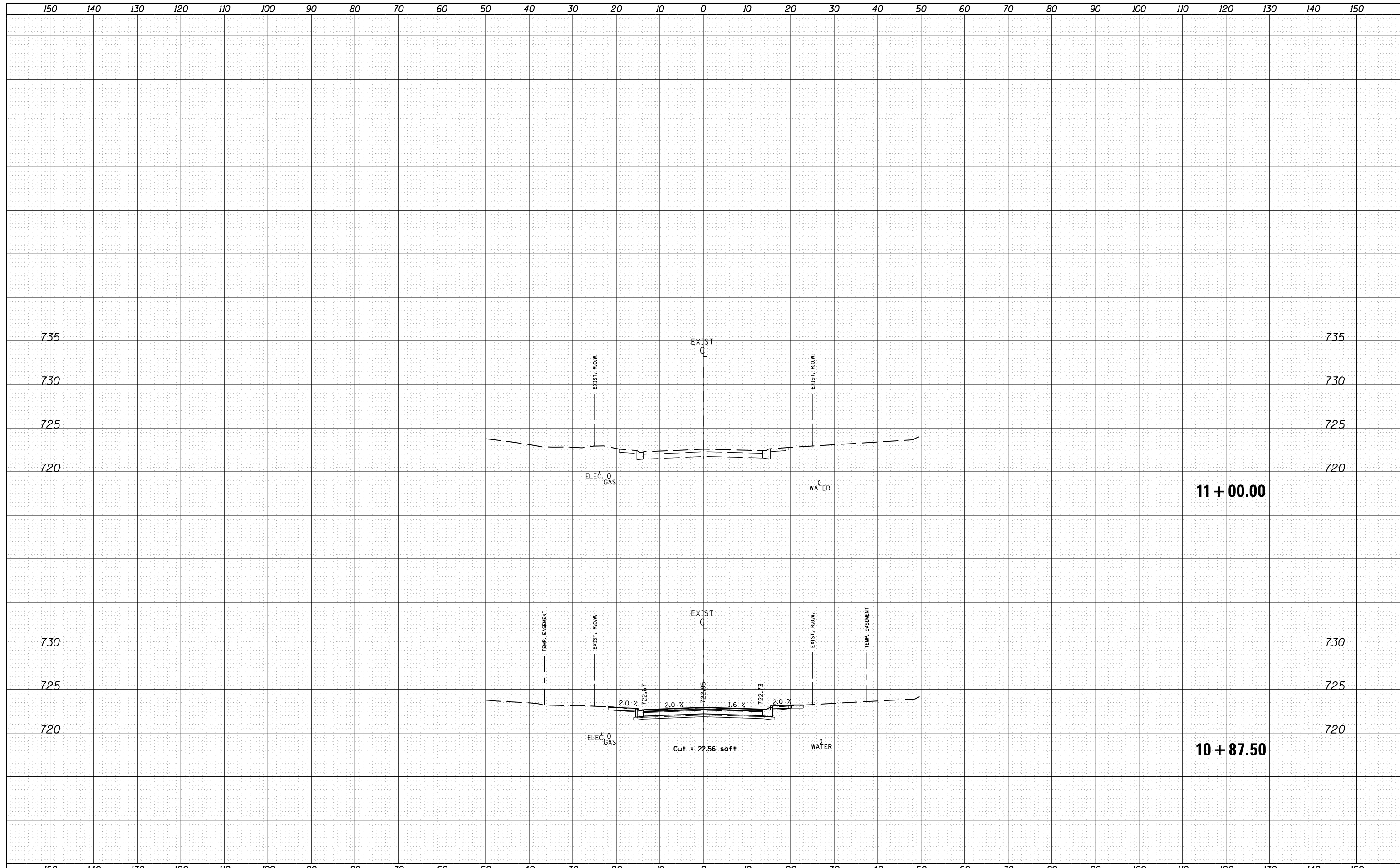
FILE NAME =	USER NAME = crespole	DESIGNED -	REVISIED -	<b>STATE OF ILLINOIS</b> <b>DEPARTMENT OF TRANSPORTATION</b>	<b>N. CASTLE DRIVE</b> <b>CROSS SECTIONS</b>	F.A.S. RTE.	SECTION	COUNTY	TOTAL SHEETS	SHEET NO.
c:\pw\work\pwidot\crespole\d0330150\10488792-sh	xsxssideroad.dgn	DRAWN -	REVISIED -			1380	7W-1,RS-3	Peoria	617	563
Default	PLOT SCALE = 20.0000' / in.	CHECKED -	REVISIED -			CONTRACT NO. 88792		ILLINOIS FED. AID PROJECT		
	PLOT DATE = 8/16/2013	DATE -	REVISIED -			SCALE:	SHEET OF SHEETS	STA. 10+37.50 TO STA. 10+50.00		





DATE	
BY	
FINAL SURVEY	SURVEYED
NOTE BOOK	PLOTTED
NO.	TEMPLATE
	AREAS CHECKED
	AREAS CHECKED

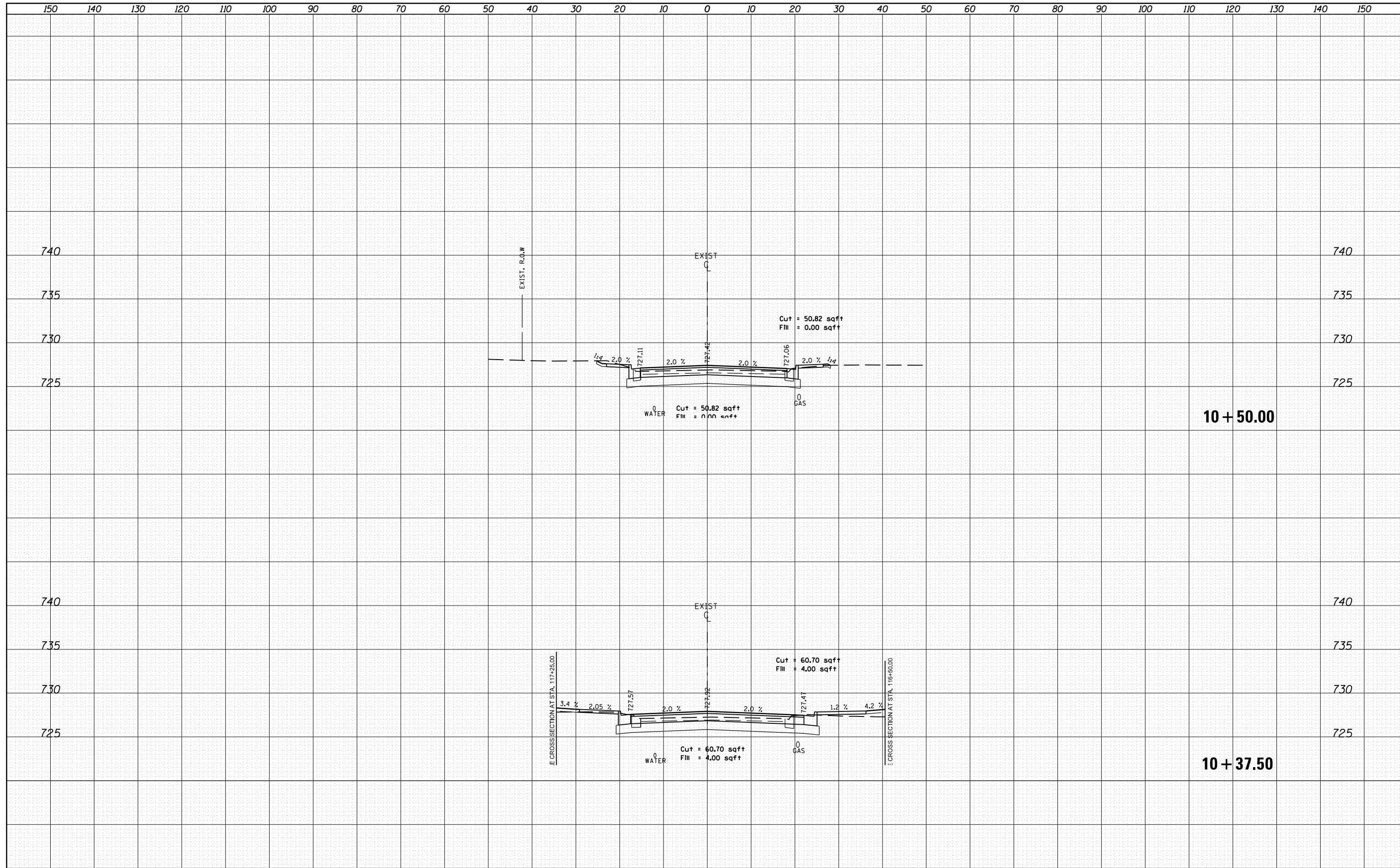
DATE	
BY	
ORIGINAL SURVEY	SURVEYED
NOTE BOOK	PLOTTED
NO.	TEMPLATE
	AREAS CHECKED
	AREAS CHECKED



FILE NAME =	USER NAME = crespole	DESIGNED -	REVISED -	<b>STATE OF ILLINOIS DEPARTMENT OF TRANSPORTATION</b>	<b>N. CASTLE DRIVE CROSS SECTIONS</b>	F.A.S. RTE.	SECTION	COUNTY	TOTAL SHEETS	SHEET NO.
c:\pw\work\p\dot\crespole\10330150\10488792-sh	xs\sideroad.dgn	DRAWN -	REVISED -			1380	7W-1,RS-3	Peoria	617	565
Default	PLOT SCALE = 20.0000' / in.	CHECKED -	REVISED -			CONTRACT NO. 88792				
	PLOT DATE = 8/16/2013	DATE -	REVISED -			ILLINOIS FED. AID PROJECT				

DATE	
BY	
FINAL SURVEY	SURVEYED
NOTE BOOK	PLOTTED
NO.	TEMPLATE
	AREAS CHECKED

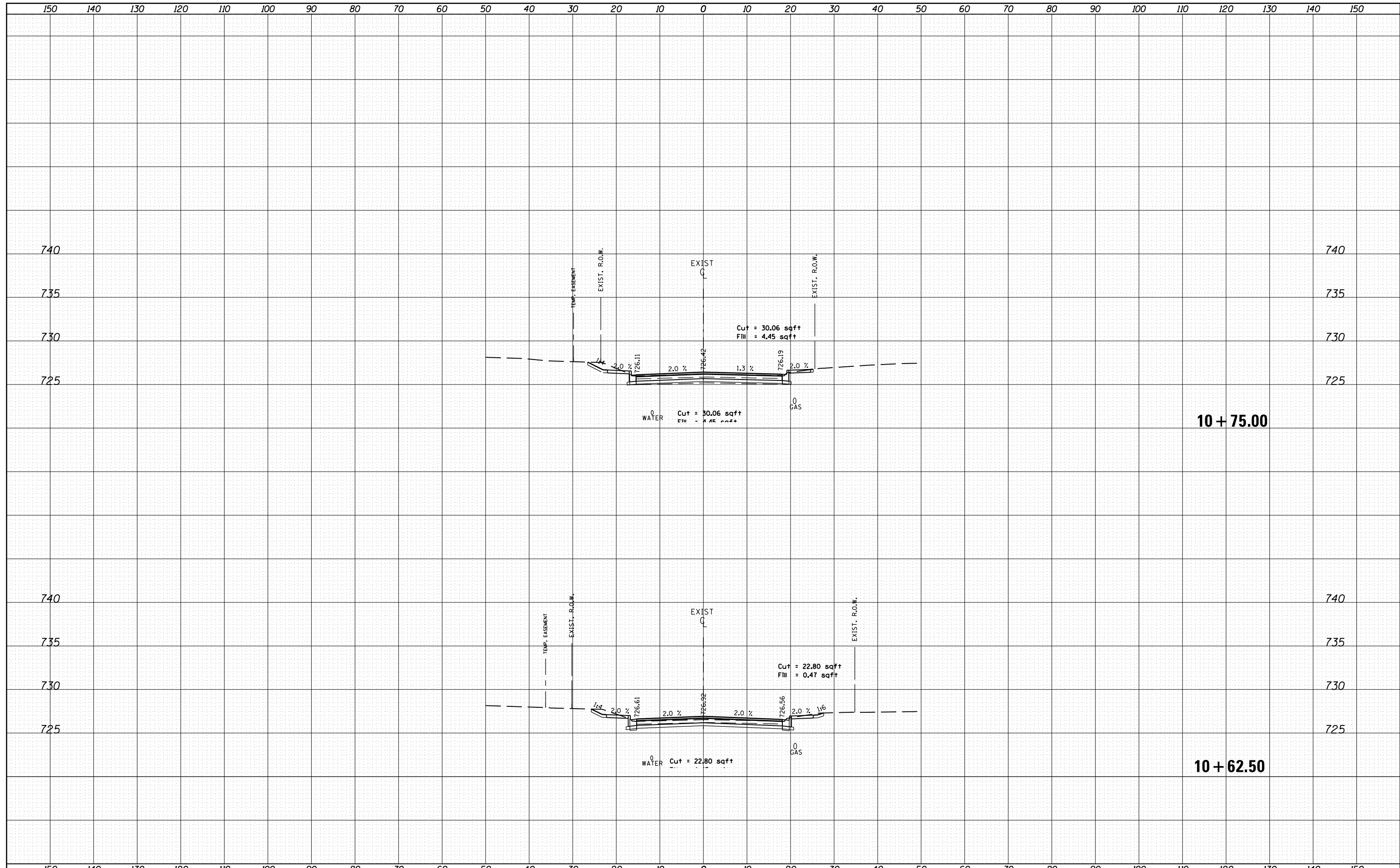
DATE	
BY	
ORIGINAL SURVEY	SURVEYED
NOTE BOOK	PLOTTED
NO.	TEMPLATE
	AREAS CHECKED



FILE NAME =	USER NAME = crespole	DESIGNED -	REVISED -	<b>STATE OF ILLINOIS</b> <b>DEPARTMENT OF TRANSPORTATION</b>	<b>WILEY ROAD</b> <b>CROSS SECTIONS</b>	F.A.S. RTE.	SECTION	COUNTY	TOTAL SHEETS	SHEET NO.
c:\pw\work\pwidot\crespole\10330150\10488792-sh	xsxsideroad.dgn	DRAWN -	REVISED -			1380	7W-1,RS-3	Peoria	617	566
Default	PLOT SCALE = 20.0000' / in.	CHECKED -	REVISED -			CONTRACT NO. 88792		ILLINOIS FED. AID PROJECT		
	PLOT DATE = 8/16/2013	DATE -	REVISED -			SCALE:	SHEET OF SHEETS	STA. 10+37.50	TO STA. 10+50.00	

DATE	
BY	
FINAL SURVEY	
PLOTTED	
TEMPLATE	
NOTE BOOK	
AREAS CHECKED	
NO.	

DATE	
BY	
ORIGINAL SURVEY	
PLOTTED	
TEMPLATE	
NOTE BOOK	
AREAS CHECKED	
NO.	



FILE NAME = c:\pw\work\pwidot\crespole\10330150\10488792-sh-xssideroad.dgn

USER NAME = crespole  
 PLOT SCALE = 20.0000' / in.  
 PLOT DATE = 8/16/2013

DESIGNED -  
 DRAWN -  
 CHECKED -  
 DATE -

REVISED -  
 REVISED -  
 REVISED -  
 REVISED -

**STATE OF ILLINOIS  
 DEPARTMENT OF TRANSPORTATION**

**WILEY ROAD  
 CROSS SECTIONS**

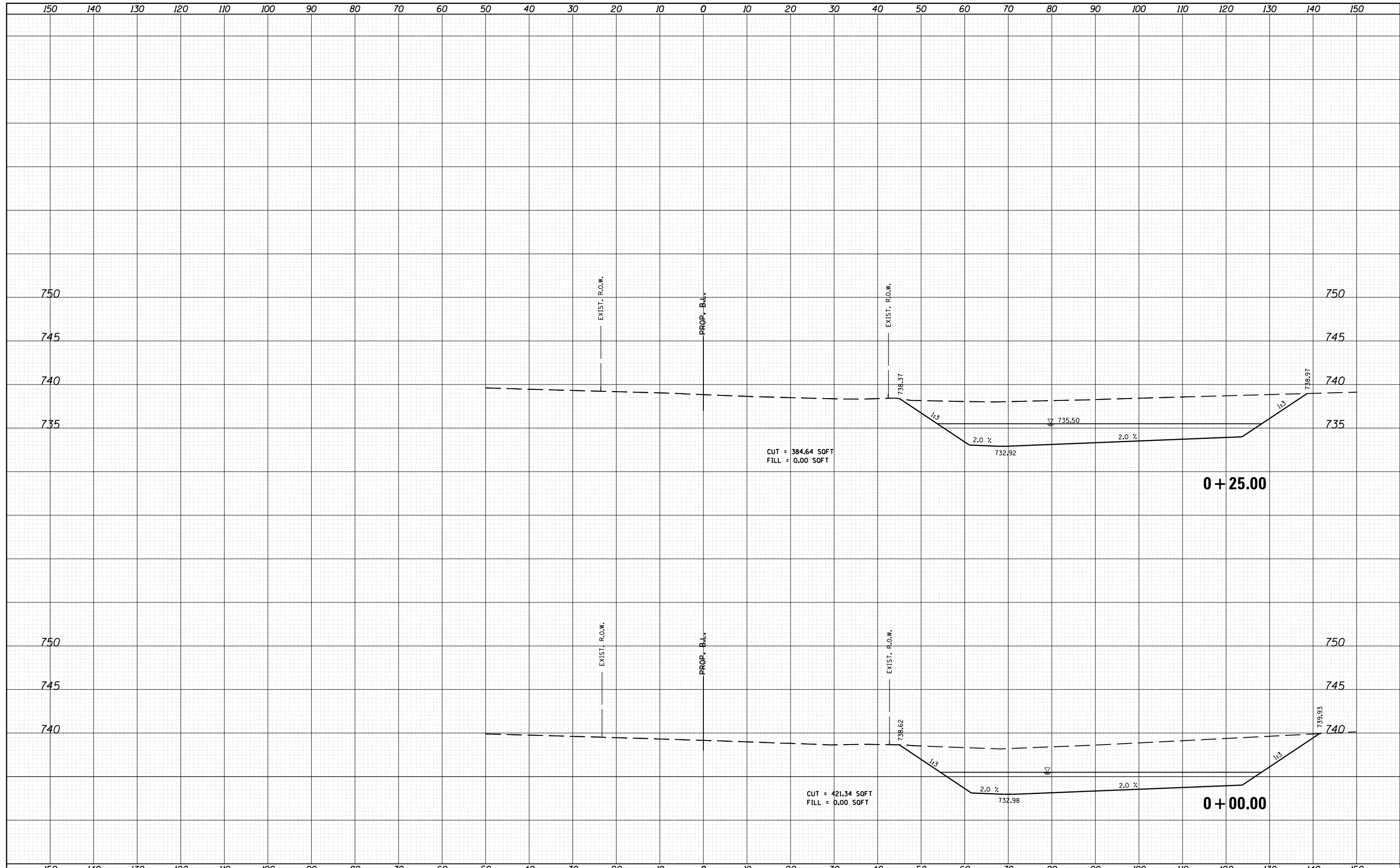
SCALE: SHEET OF SHEETS STA. 10+62.50 TO STA. 10+75.00

F.A.S. RTE.	SECTION	COUNTY	TOTAL SHEETS	SHEET NO.
1380	7W-1,RS-3	Peoria	617	567
CONTRACT NO. 88792			ILLINOIS FED. AID PROJECT	



DATE	
BY	
SURVEYED	
PLOTTED	
TEMPLATE	
NOTE BOOK	
AREAS CHECKED	
NO.	

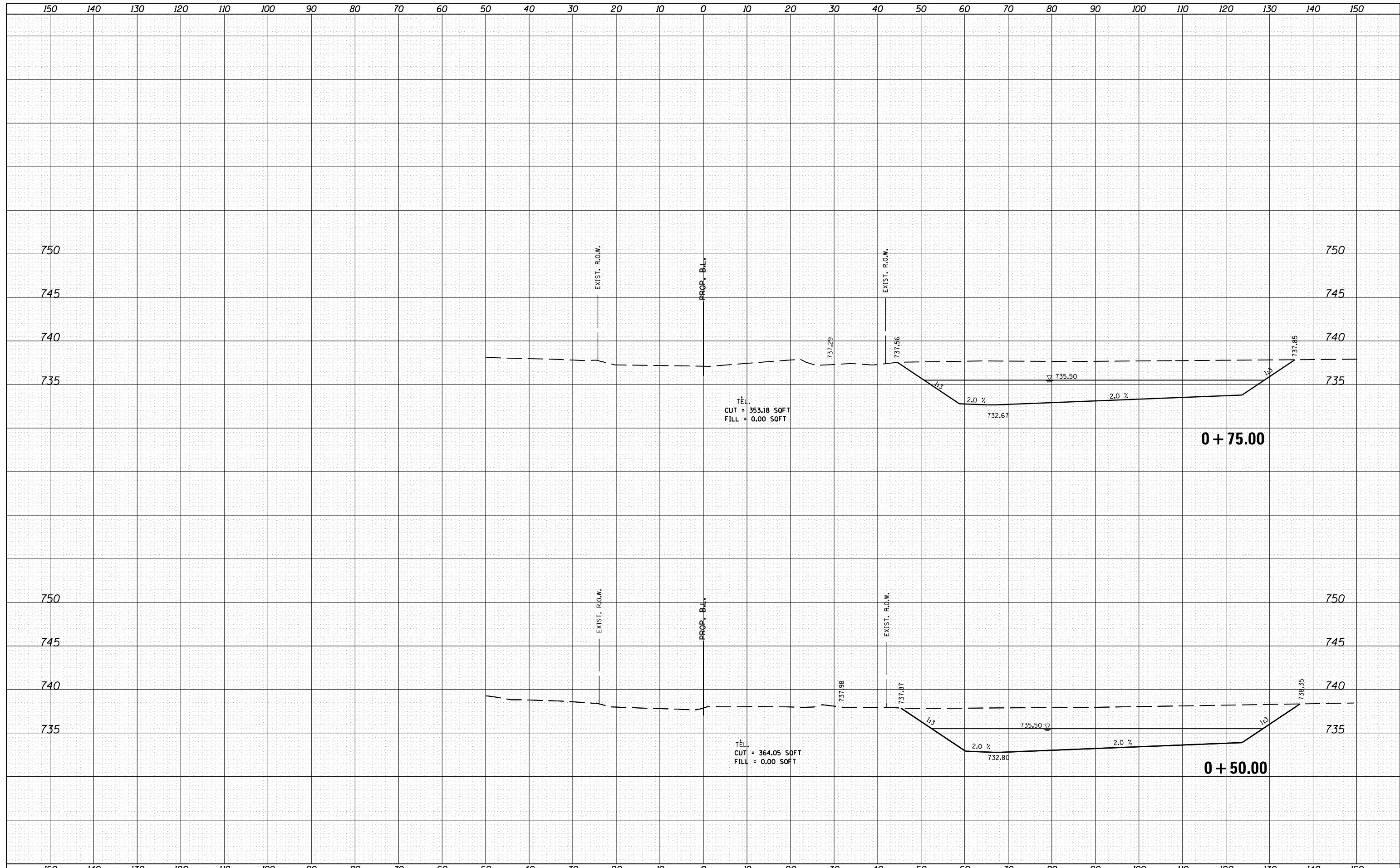
DATE	
BY	
SURVEYED	
PLOTTED	
TEMPLATE	
NOTE BOOK	
AREAS CHECKED	
NO.	



FILE NAME =	USER NAME = crespole	DESIGNED -	REVISED -	<b>STATE OF ILLINOIS</b> <b>DEPARTMENT OF TRANSPORTATION</b>	<b>W. ASH STREET</b> <b>CROSS SECTIONS</b>			F.A.S. RTE.	SECTION	COUNTY	TOTAL SHEETS	SHEET NO.
c:\pw_work\pwidot\crespole\d0330150\0488792-sh	xsideroad.dgn	DRAWN -	REVISED -					1380	7W-1,RS-3	Peoria	617	569
Default	PLOT SCALE = 20.0000' / in.	CHECKED -	REVISED -		CONTRACT NO. 88792			ILLINOIS FED. AID PROJECT				
	PLOT DATE = 8/16/2013	DATE -	REVISED -		SCALE:	SHEET	OF	SHEETS	STA. +00.00	TO STA. +25.00		

DATE	
BY	
FINAL SURVEY	SURVEYED
NOTE BOOK	PLOTTED
NO.	TEMPLATE
	AREAS CHECKED

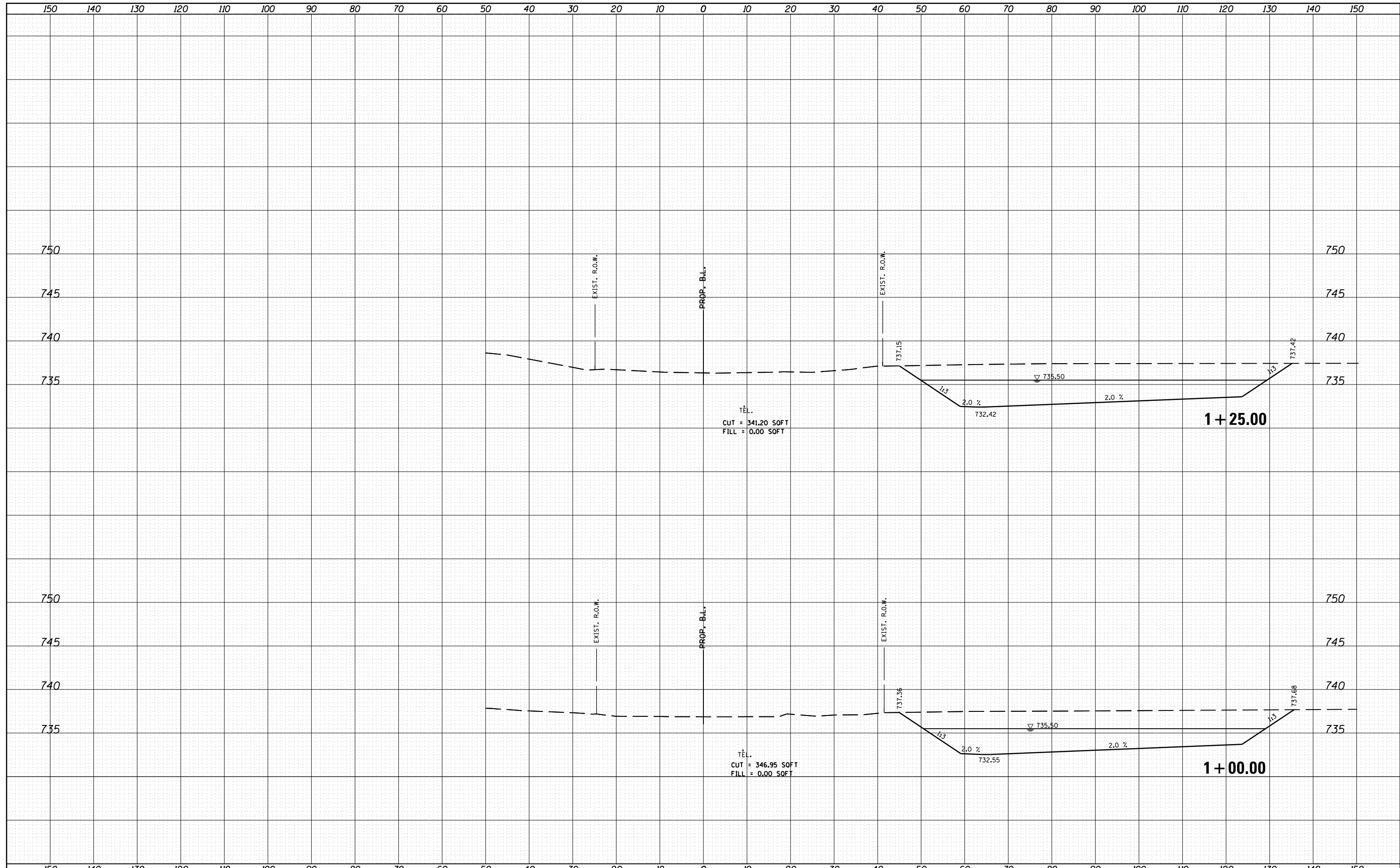
DATE	
BY	
ORIGINAL SURVEY	SURVEYED
NOTE BOOK	PLOTTED
NO.	TEMPLATE
	AREAS CHECKED



FILE NAME =	USER NAME = crespole	DESIGNED -	REVISED -	<b>STATE OF ILLINOIS DEPARTMENT OF TRANSPORTATION</b>	<b>W. ASH STREET CROSS SECTIONS</b>	F.A.S. RTE.	SECTION	COUNTY	TOTAL SHEETS	SHEET NO.
c:\pw\work\p\dot\crespole\10330150\10488792-sh	xsxssideroad.dgn	DRAWN -	REVISED -			1380	7W-1,RS-3	Peoria	617	570
Default	PLOT SCALE = 20.0000' / in.	CHECKED -	REVISED -			CONTRACT NO. 88792				
	PLOT DATE = 8/16/2013	DATE -	REVISED -			ILLINOIS FED. AID PROJECT				

DATE	
BY	
FINAL SURVEY	SURVEYED
NOTE BOOK	PLOTTED
NO.	TEMPLATE
	AREAS CHECKED

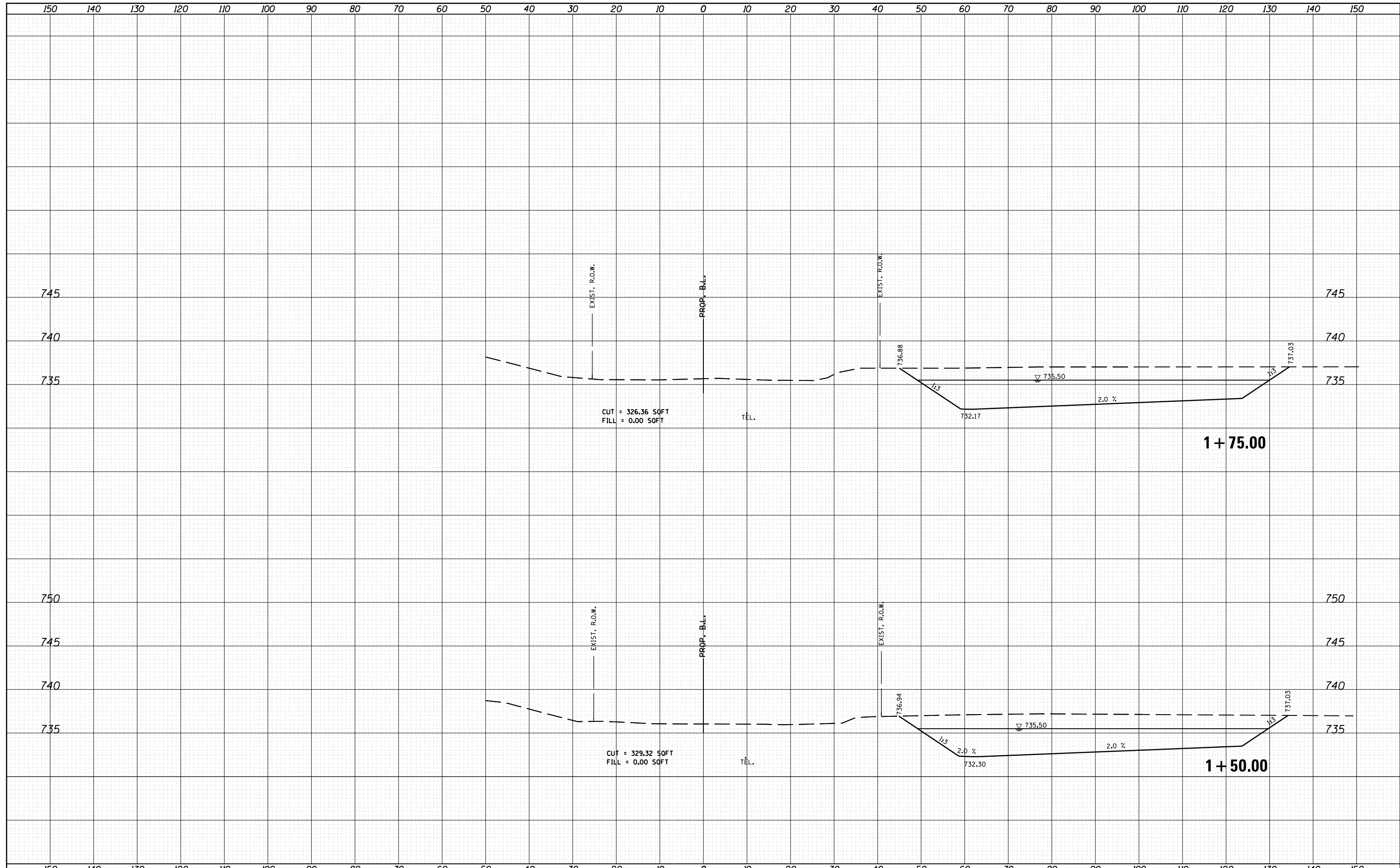
DATE	
BY	
ORIGINAL SURVEY	SURVEYED
NOTE BOOK	PLOTTED
NO.	TEMPLATE
	AREAS CHECKED



FILE NAME =	USER NAME = crespole	DESIGNED -	REVISED -	<b>STATE OF ILLINOIS DEPARTMENT OF TRANSPORTATION</b>	<b>W. ASH STREET CROSS SECTIONS</b>			F.A.S. RTE.	SECTION	COUNTY	TOTAL SHEETS	SHEET NO.
c:\pw\work\p\dot\crespole\10330150\10488792-sh	xs\sideroad.dgn	DRAWN -	REVISED -		1380	7W-1,RS-3	Peoria	617	571			
Default	PLOT SCALE = 20.0000' / in.	CHECKED -	REVISED -		CONTRACT NO. 88792			ILLINOIS FED. AID PROJECT				
	PLOT DATE = 8/16/2013	DATE -	REVISED -		SCALE:	SHEET	OF	SHEETS	STA. 1+00.00	TO STA. 1+25.00		

DATE	
BY	
SURVEYED	
PLOTTED	
TEMPLATE	
AREAS CHECKED	
FINAL SURVEY	
NOTE BOOK	
NO.	

DATE	
BY	
SURVEYED	
PLOTTED	
TEMPLATE	
AREAS CHECKED	
ORIGINAL SURVEY	
NOTE BOOK	
NO.	



FILE NAME =	USER NAME = crespole	DESIGNED -	REVISED -
c:\pwork\pwork\crespole\10330150\10488792-sh-xssideroad.dgn		DRAWN -	REVISED -
Default		CHECKED -	REVISED -
		DATE -	REVISED -

**STATE OF ILLINOIS  
DEPARTMENT OF TRANSPORTATION**

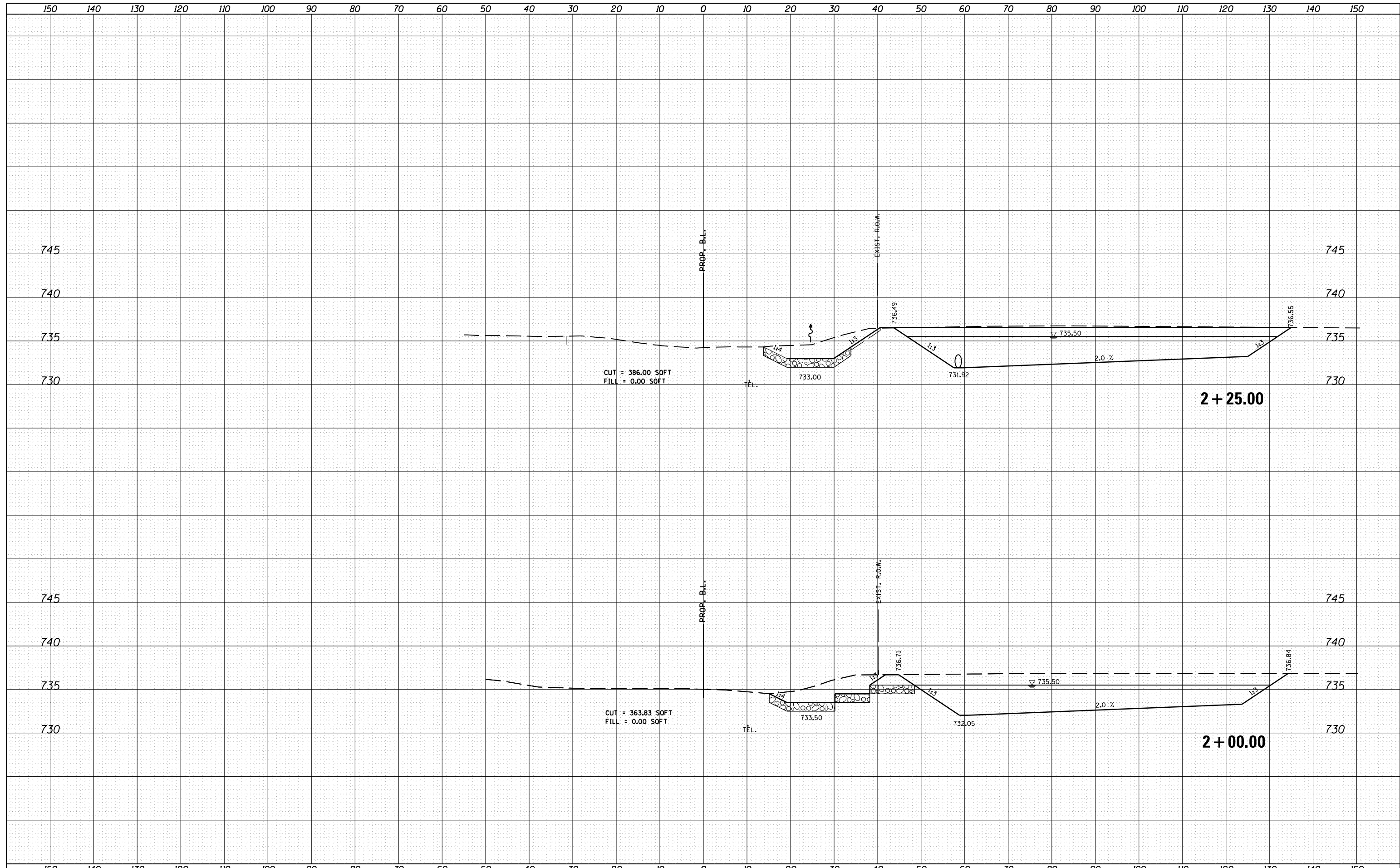
SCALE:	SHEET	OF	SHEETS	STA. 1+50.00	TO	STA. 1+75.00
--------	-------	----	--------	--------------	----	--------------

F.A.S. RTE.	SECTION	COUNTY	TOTAL SHEETS	SHEET NO.
1380	7W-1,RS-3	Peoria	617	572
CONTRACT NO. 88792			ILLINOIS FED. AID PROJECT	



DATE	
BY	
FINAL SURVEY	SURVEYED
NOTE BOOK	PLOTTED
NO.	TEMPLATE
	AREAS CHECKED

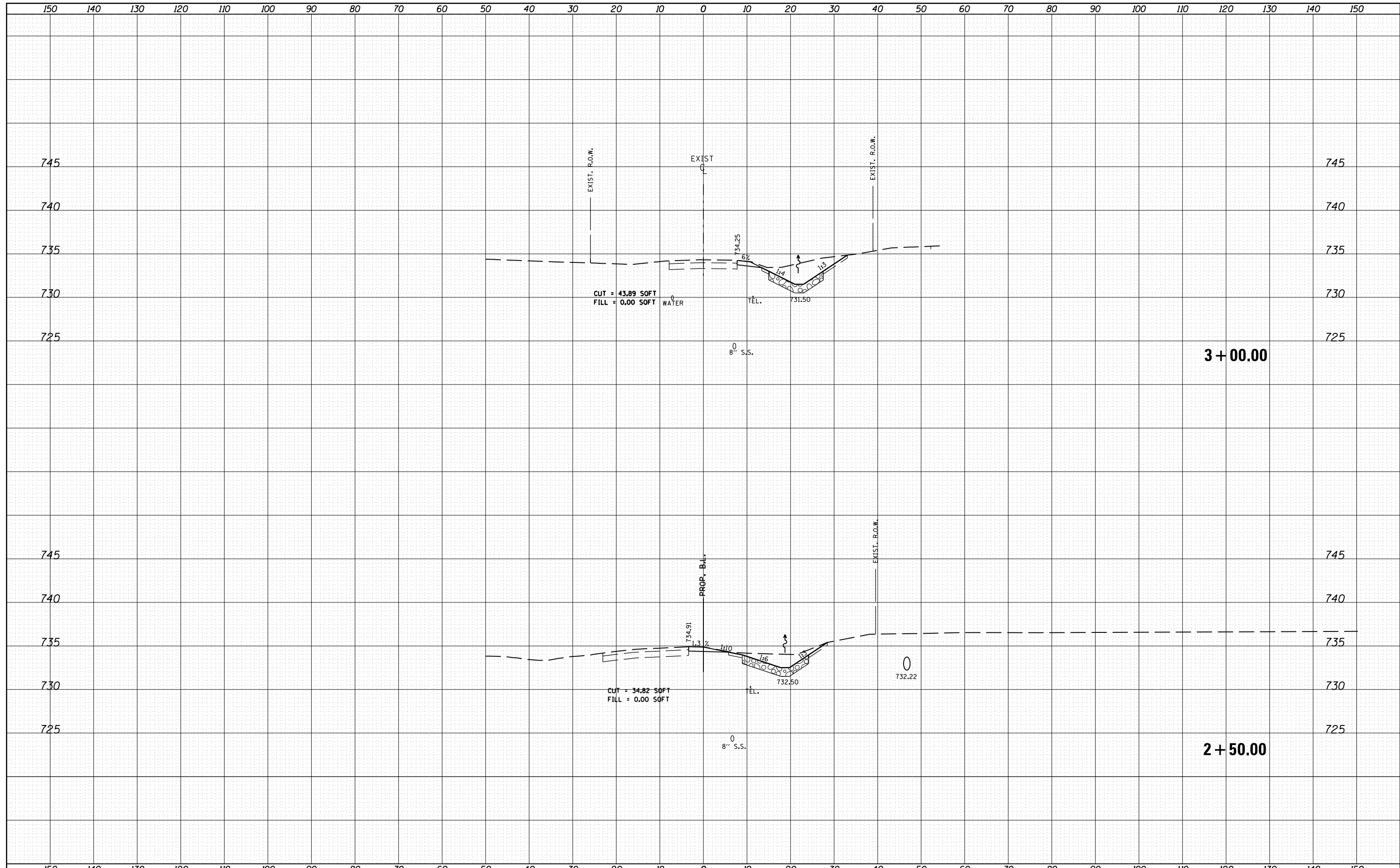
DATE	
BY	
ORIGINAL SURVEY	SURVEYED
NOTE BOOK	PLOTTED
NO.	TEMPLATE
	AREAS CHECKED



FILE NAME =	USER NAME = crespole	DESIGNED -	REVISED -	<b>STATE OF ILLINOIS</b> <b>DEPARTMENT OF TRANSPORTATION</b>	<b>W. ASH STREET</b> <b>CROSS SECTIONS</b>	F.A.S. RTE.	SECTION	COUNTY	TOTAL SHEETS	SHEET NO.	
c:\pw\work\pwidot\crespole\d0330150\0488792-sh	xsxssideroad.dgn	DRAWN -	REVISED -			1380	7W-1,RS-3	Peoria	617	573	
Default	PLOT SCALE = 20.0000' / in.	CHECKED -	REVISED -			SCALE:		SHEET OF SHEETS		STA. 2+00.00 TO STA. 2+25.00	CONTRACT NO. 88792
	PLOT DATE = 8/16/2013	DATE -	REVISED -			ILLINOIS FED. AID PROJECT					

DATE	
BY	
SURVEYED	
PLOTTED	
TEMPLATE	
AREAS CHECKED	
FINAL SURVEY NOTE BOOK NO.	

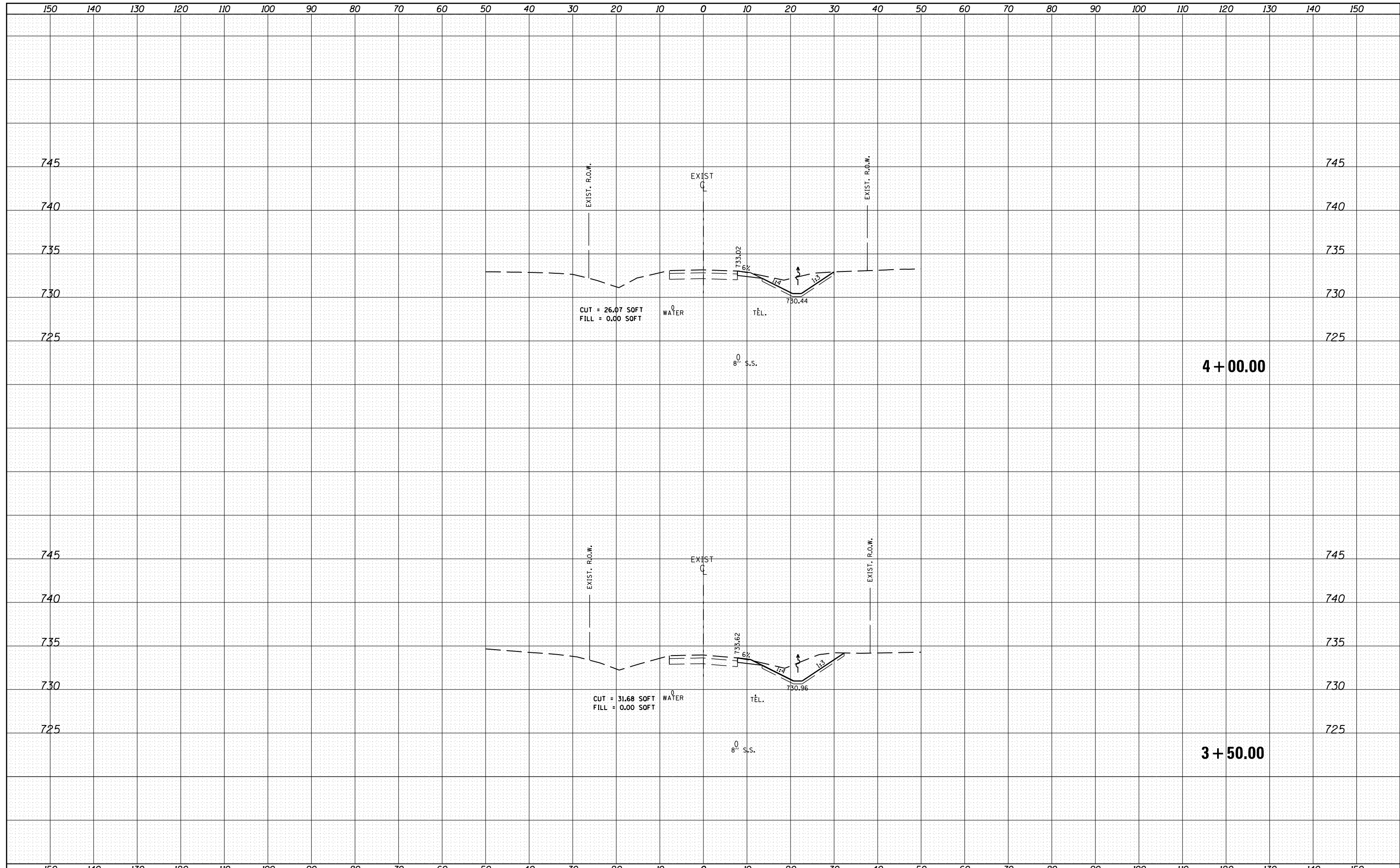
DATE	
BY	
SURVEYED	
PLOTTED	
TEMPLATE	
AREAS CHECKED	
ORIGINAL SURVEY NOTE BOOK NO.	



FILE NAME =	USER NAME = crespole	DESIGNED -	REVISED -	<b>STATE OF ILLINOIS</b> <b>DEPARTMENT OF TRANSPORTATION</b>	<b>W. ASH STREET</b> <b>CROSS SECTIONS</b>	F.A.S. RTE.	SECTION	COUNTY	TOTAL SHEETS	SHEET NO.
c:\pw\work\p\dot\crespole\10330150\10488792-sh	xs\sideroad.dgn	DRAWN -	REVISED -			1380	7W-1,RS-3	Peoria	617	574
Default	PLOT SCALE = 20.0000' / in.	CHECKED -	REVISED -			CONTRACT NO. 88792		ILLINOIS FED. AID PROJECT		
	PLOT DATE = 8/16/2013	DATE -	REVISED -			SCALE:	SHEET OF SHEETS	STA. 2+50.00 TO STA. 3+00.00		

DATE	
BY	
SURVEYED	
PLOTTED	
TEMPLATE	
AREAS CHECKED	
FINAL SURVEY NOTE BOOK NO.	

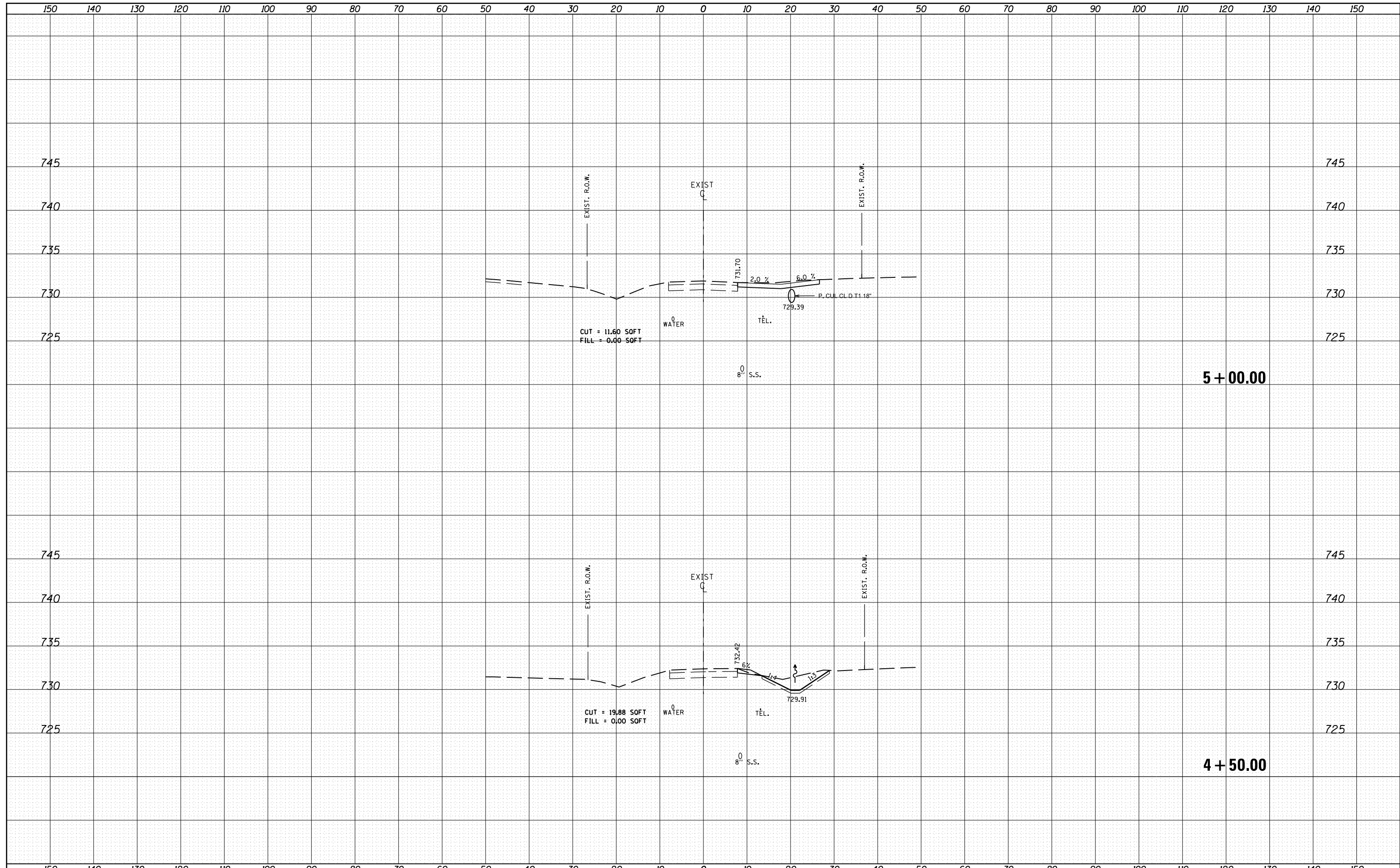
DATE	
BY	
SURVEYED	
PLOTTED	
TEMPLATE	
AREAS CHECKED	
ORIGINAL SURVEY NOTE BOOK NO.	



FILE NAME =	USER NAME = crespole	DESIGNED -	REVISÉ -	<b>STATE OF ILLINOIS DEPARTMENT OF TRANSPORTATION</b>	<b>W. ASH STREET CROSS SECTIONS</b>			F.A.S. RTE.	SECTION	COUNTY	TOTAL SHEETS	SHEET NO.
c:\pw\work\p\dot\crespole\10330150\10488792-sh	xs\sideroad.dgn	DRAWN -	REVISÉ -		1380	7W-1,RS-3	Peoria	617	575	<b>CONTRACT NO. 88792</b>		
Default	PLOT SCALE = 20.0000' / in.	CHECKED -	REVISÉ -		SCALE:	SHEET	OF	SHEETS	STA. 3+50.00	TO STA. 4+00.00	ILLINOIS FED. AID PROJECT	
	PLOT DATE = 8/16/2013	DATE -	REVISÉ -									

DATE	
BY	
SURVEYED	
PLOTTED	
TEMPLATE	
AREAS	
CHECKED	
FINAL SURVEY NOTE BOOK NO.	

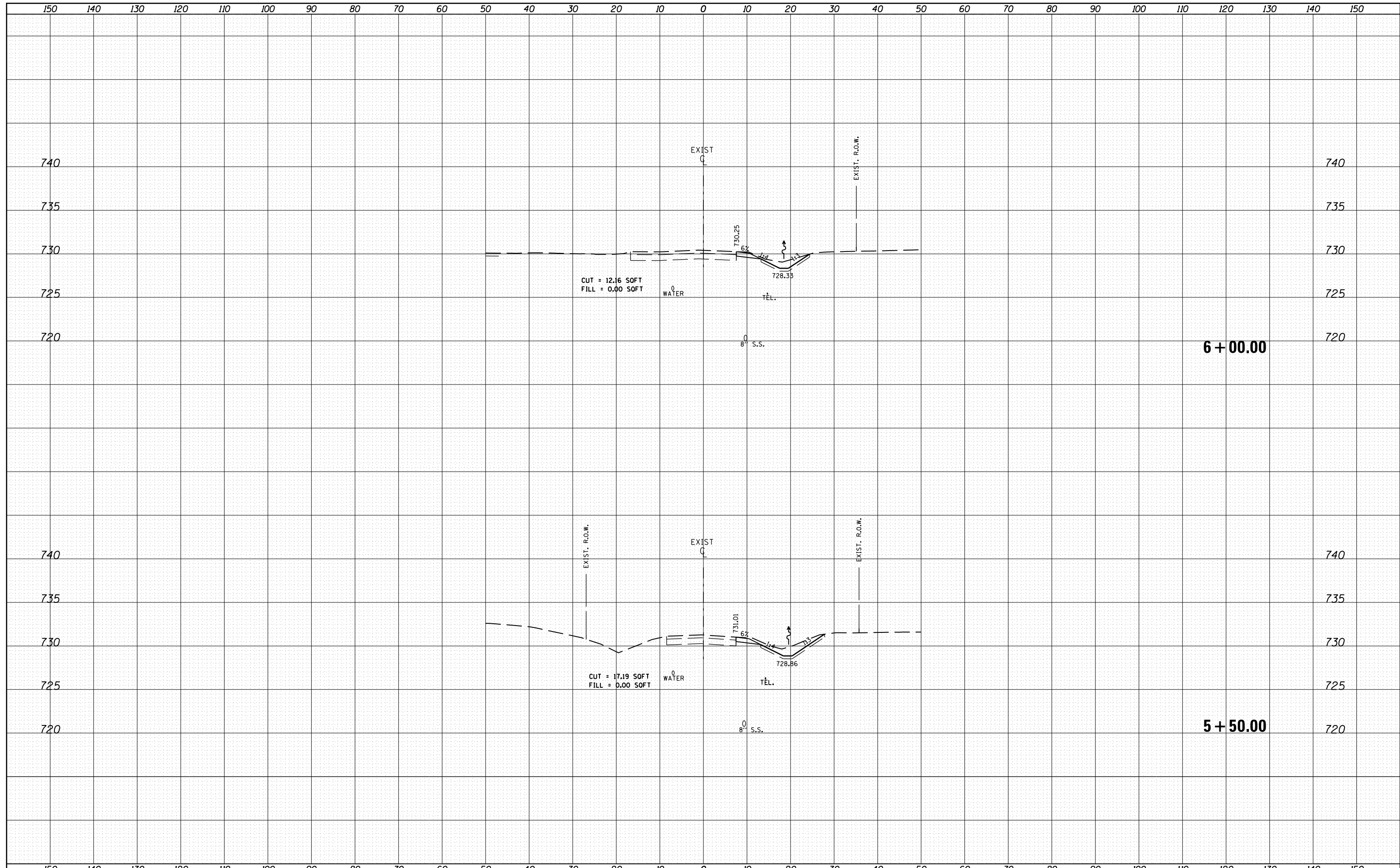
DATE	
BY	
SURVEYED	
PLOTTED	
TEMPLATE	
AREAS	
CHECKED	
ORIGINAL SURVEY NOTE BOOK NO.	



FILE NAME =	USER NAME = crespole	DESIGNED -	REVISED -	<b>STATE OF ILLINOIS</b> <b>DEPARTMENT OF TRANSPORTATION</b>	<b>W. ASH STREET</b> <b>CROSS SECTIONS</b>	F.A.S. RTE.	SECTION	COUNTY	TOTAL SHEETS	SHEET NO.
c:\pw_work\pwidot\crespole\d0330150\0488792-sh	xsxroad.dgn	DRAWN -	REVISED -			1380	7W-1,RS-3	Peoria	617	576
Default	PLOT SCALE = 20.0000' / in.	CHECKED -	REVISED -			CONTRACT NO. 88792		ILLINOIS FED. AID PROJECT		
	PLOT DATE = 8/16/2013	DATE -	REVISED -			SCALE:	SHEET OF SHEETS	STA. 4+50.00	TO STA. 5+00.00	

DATE	
BY	
SURVEYED	
PLOTTED	
TEMPLATE	
AREAS	
CHECKED	
FINAL SURVEY	
NOTE BOOK	
NO.	

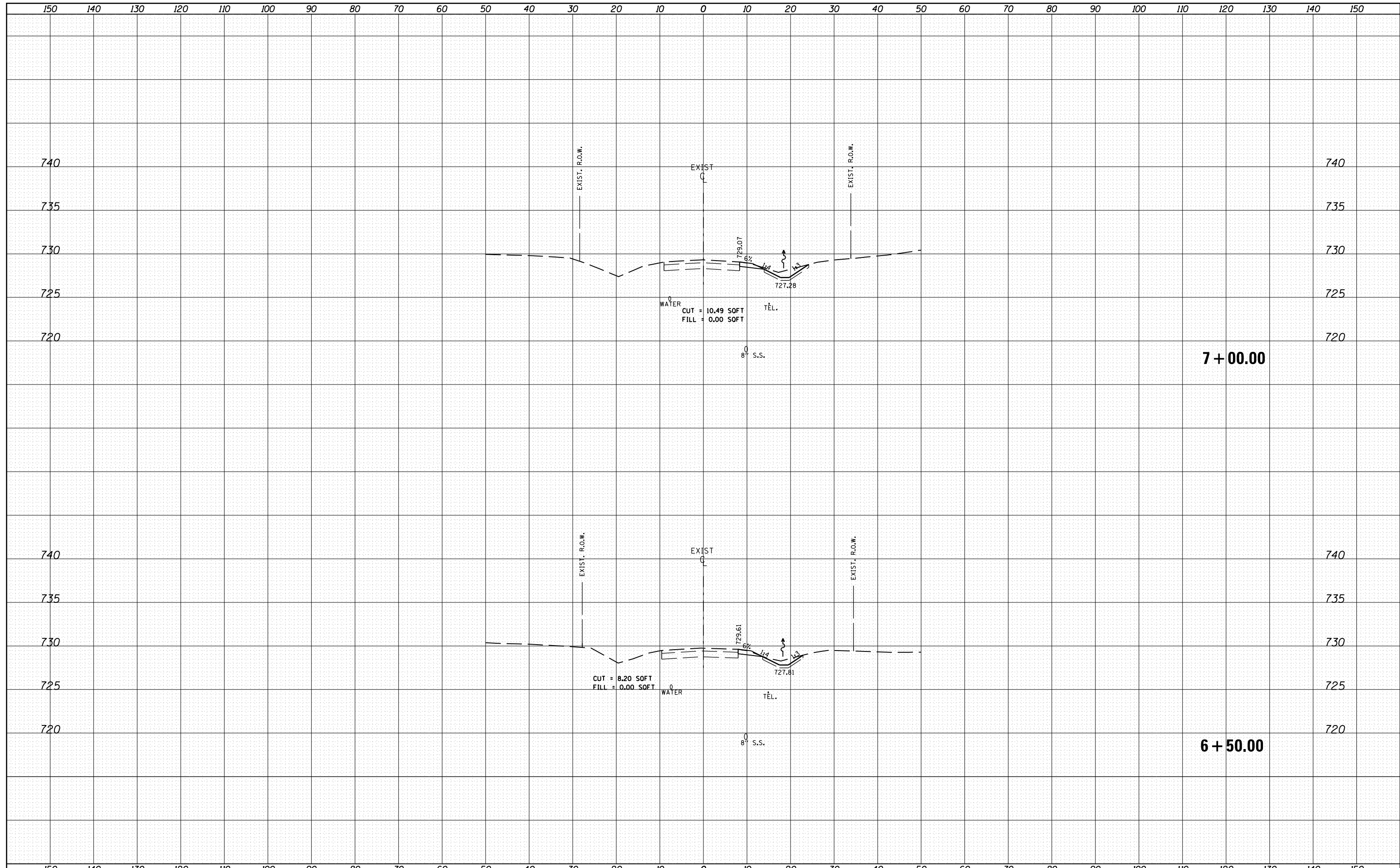
DATE	
BY	
SURVEYED	
PLOTTED	
TEMPLATE	
AREAS	
CHECKED	
ORIGINAL SURVEY	
NOTE BOOK	
NO.	



FILE NAME =	USER NAME = crespole	DESIGNED -	REVISIED -	<b>STATE OF ILLINOIS DEPARTMENT OF TRANSPORTATION</b>	<b>W. ASH STREET CROSS SECTIONS</b>			F.A.S. RTE.	SECTION	COUNTY	TOTAL SHEETS	SHEET NO.
c:\pw_work\pwidot\crespole\d0330150\10488792-sh	xsxroad.dgn	DRAWN -	REVISIED -		1380	7W-1,RS-3	Peoria	617	577	<b>CONTRACT NO. 88792</b>		
Default	PLOT SCALE = 20.0000' / in.	CHECKED -	REVISIED -		SCALE:	SHEET	OF	SHEETS	STA. 5+50.00	TO STA. 6+00.00	ILLINOIS FED. AID PROJECT	
	PLOT DATE = 8/16/2013	DATE -	REVISIED -									

DATE	
BY	
SURVEYED	
PLOTTED	
TEMPLATE	
AREAS CHECKED	
FINAL SURVEY NOTE BOOK NO.	

DATE	
BY	
SURVEYED	
PLOTTED	
TEMPLATE	
AREAS CHECKED	
ORIGINAL SURVEY NOTE BOOK NO.	



FILE NAME =	USER NAME = crespole	DESIGNED -	REVISED -
c:\pw\work\p\dot\crespole\10330150\10488792-sh-xssideroad.dgn		DRAWN -	REVISED -
Default		CHECKED -	REVISED -
		DATE -	REVISED -

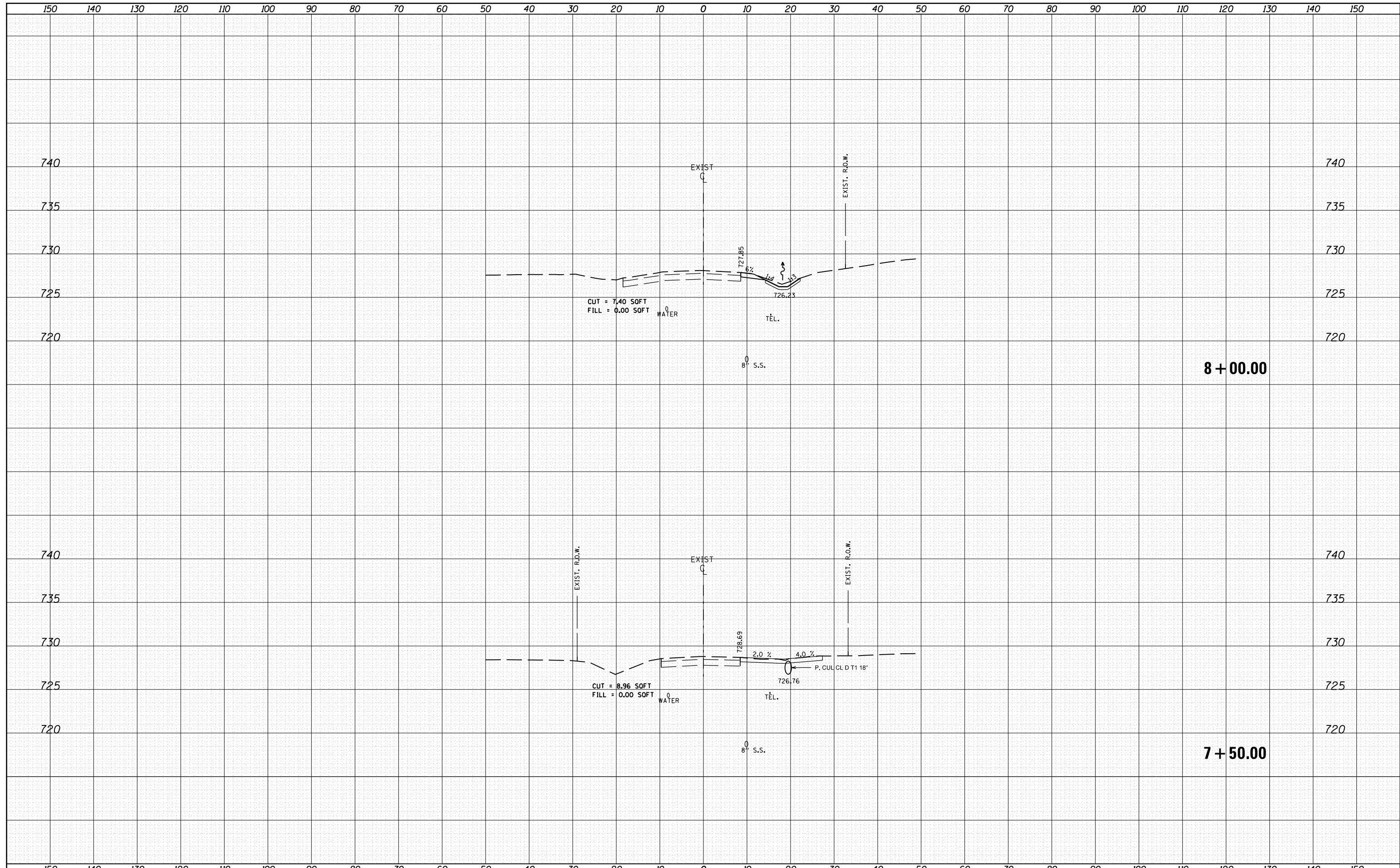
**STATE OF ILLINOIS  
DEPARTMENT OF TRANSPORTATION**

<b>W. ASH STREET CROSS SECTIONS</b>			
SCALE:	SHEET	OF	SHEETS
			STA. 6+50.00 TO STA. 7+00.00

F.A.S. RTE.	SECTION	COUNTY	TOTAL SHEETS	SHEET NO.
1380	7W-1,RS-3	Peoria	617	578
			CONTRACT NO. 88792	
ILLINOIS FED. AID PROJECT				

DATE	
BY	
SURVEYED	
PLOTTED	
TEMPLATE	
AREAS CHECKED	
FINAL SURVEY NOTE BOOK NO.	

DATE	
BY	
SURVEYED	
PLOTTED	
TEMPLATE	
AREAS CHECKED	
ORIGINAL SURVEY NOTE BOOK NO.	



FILE NAME =  
 c:\pw\_work\pwidot\crespole\10330150\10488792-sh-  
 Default

USER NAME = crespole  
 xssideroad.dgn  
 PLOT SCALE = 20.0000' / in.  
 PLOT DATE = 8/16/2013

DESIGNED -  
 DRAWN -  
 CHECKED -  
 DATE -

REVISED -  
 REVISED -  
 REVISED -  
 REVISED -

**STATE OF ILLINOIS  
 DEPARTMENT OF TRANSPORTATION**

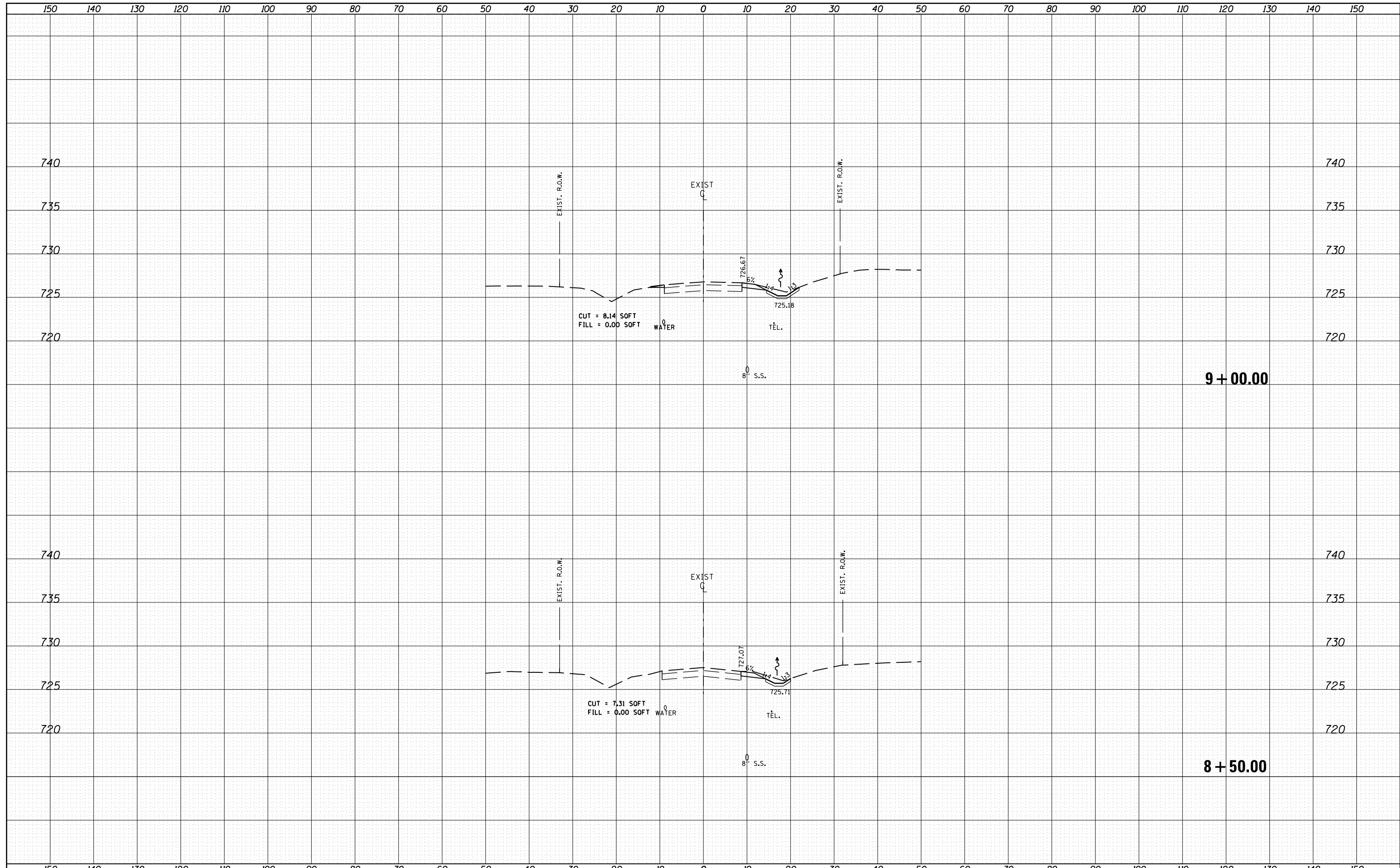
**W. ASH STREET  
 CROSS SECTIONS**

SCALE: SHEET OF SHEETS STA. 7+50.00 TO STA. 8+00.00

F.A.S. RTE.	SECTION	COUNTY	TOTAL SHEETS	SHEET NO.
1380	7W-1,RS-3	Peoria	617	579
CONTRACT NO. 88792			ILLINOIS FED. AID PROJECT	

DATE	
BY	
SURVEYED	
PLOTTED	
TEMPLATE	
AREAS CHECKED	
FINAL SURVEY NOTE BOOK NO.	

DATE	
BY	
SURVEYED	
PLOTTED	
TEMPLATE	
AREAS CHECKED	
ORIGINAL SURVEY NOTE BOOK NO.	

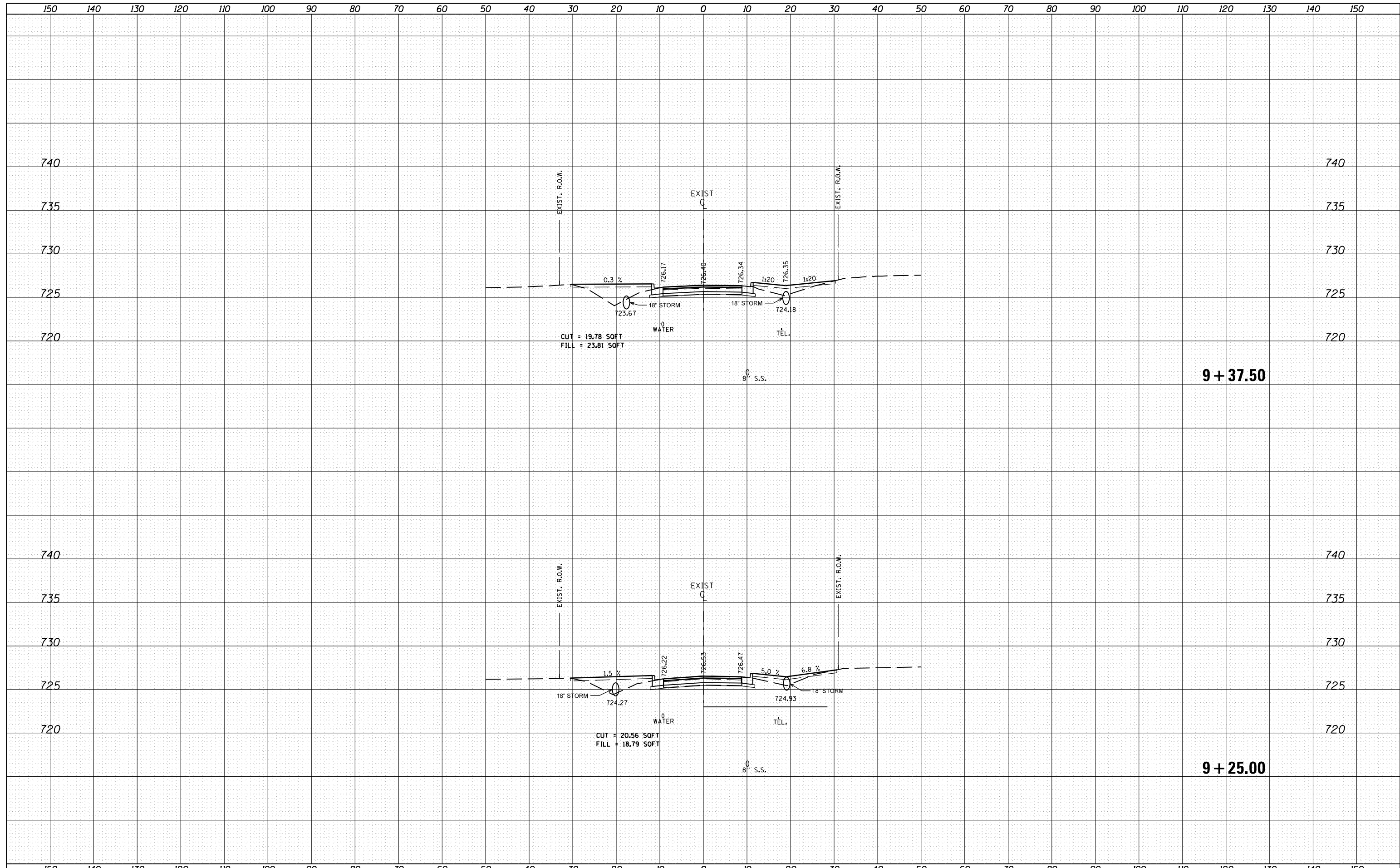


FILE NAME =	USER NAME = crespole	DESIGNED -	REVISED -	<b>STATE OF ILLINOIS DEPARTMENT OF TRANSPORTATION</b>	<b>W. ASH STREET CROSS SECTIONS</b>	F.A.S. RTE.	SECTION	COUNTY	TOTAL SHEETS	SHEET NO.
c:\pw\work\p\dot\crespole\d0330150\0488792-sh	xs\sideroad.dgn	DRAWN -	REVISED -			1380	7W-1,RS-3	Peoria	617	580
Default	PLOT SCALE = 20.0000' / in.	CHECKED -	REVISED -			CONTRACT NO. 88792		ILLINOIS FED. AID PROJECT		
	PLOT DATE = 8/16/2013	DATE -	REVISED -			SCALE:	SHEET OF SHEETS	STA. 8+50.00 TO STA. 9+00.00		



DATE	
BY	
SURVEYED	
PLOTTED	
TEMPLATE	
AREAS CHECKED	
FINAL SURVEY NOTE BOOK NO.	

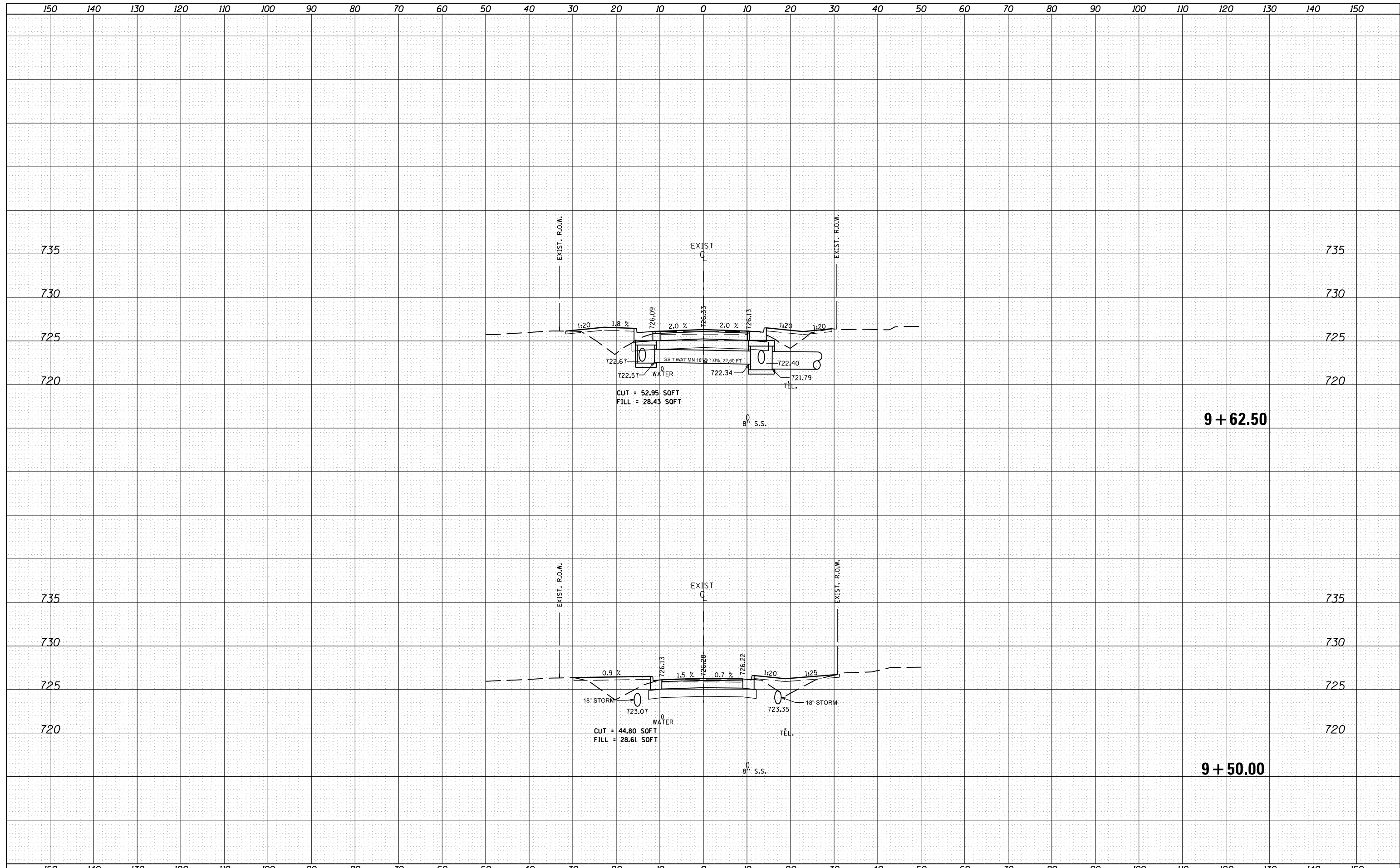
DATE	
BY	
SURVEYED	
PLOTTED	
TEMPLATE	
AREAS CHECKED	
ORIGINAL SURVEY NOTE BOOK NO.	



FILE NAME =	USER NAME = crespole	DESIGNED -	REVISÉD -	<b>STATE OF ILLINOIS DEPARTMENT OF TRANSPORTATION</b>	<b>W. ASH STREET CROSS SECTIONS</b>	F.A.S. RTE.	SECTION	COUNTY	TOTAL SHEETS	SHEET NO.
c:\pw\work\pwidot\crespole\d0330150\10488792-sh	xsxsideroad.dgn	DRAWN -	REVISÉD -			1380	7W-1,RS-3	Peoria	617	581
Default	PLOT SCALE = 20.0000' / in.	CHECKED -	REVISÉD -			CONTRACT NO. 88792				
	PLOT DATE = 8/16/2013	DATE -	REVISÉD -			SCALE:	SHEET	OF	SHEETS	STA. 9+25.00

DATE	
BY	
FINAL SURVEY	
NOTE BOOK	
NO.	
SURVEYED	
PLOTTED	
TEMPLATE	
AREAS CHECKED	

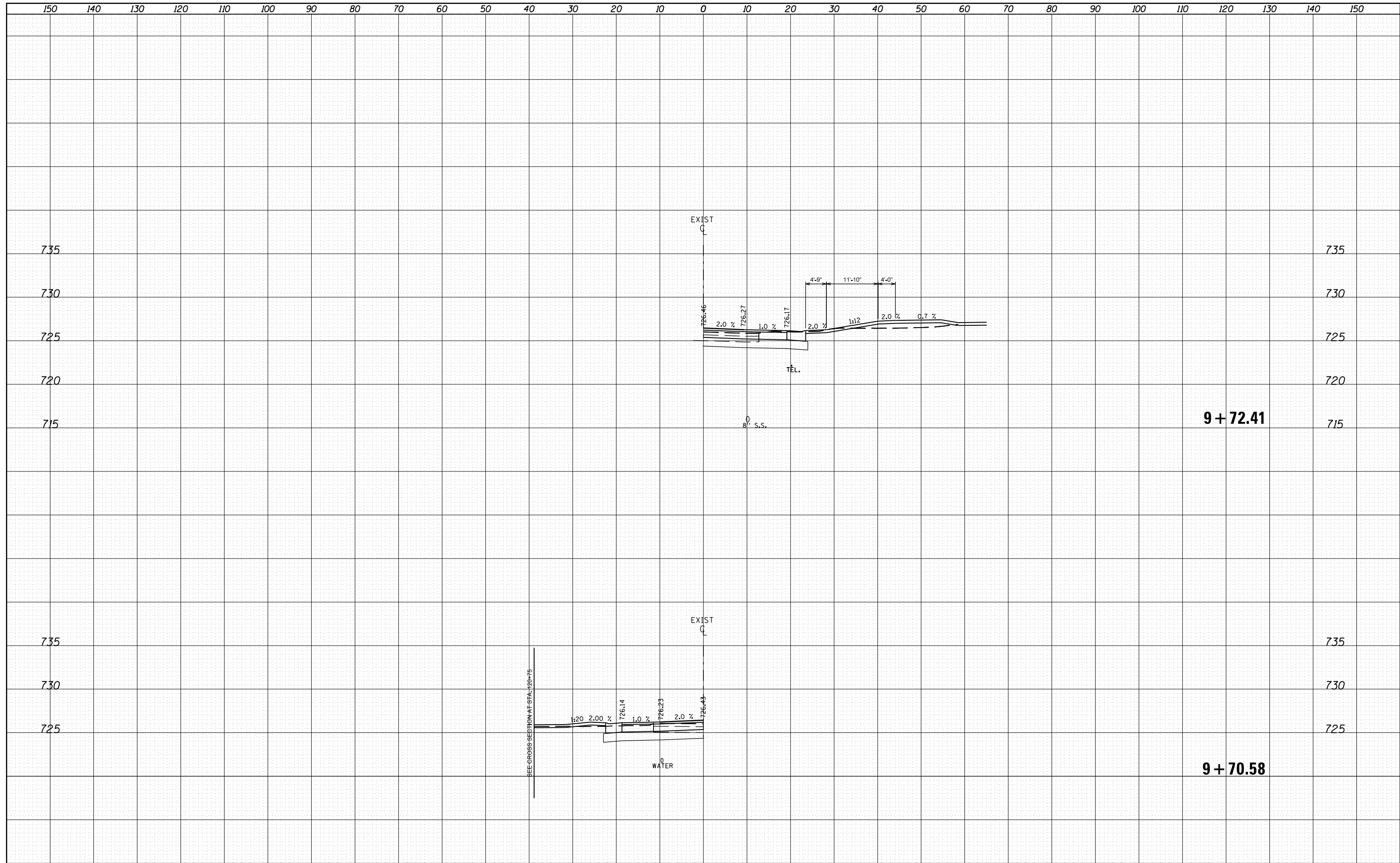
DATE	
BY	
ORIGINAL SURVEY	
NOTE BOOK	
NO.	
SURVEYED	
PLOTTED	
TEMPLATE	
AREAS CHECKED	



FILE NAME =	USER NAME = crespole	DESIGNED -	REVISED -	<b>STATE OF ILLINOIS DEPARTMENT OF TRANSPORTATION</b>	<b>W. ASH STREET CROSS SECTIONS</b>	F.A.S. RTE.	SECTION	COUNTY	TOTAL SHEETS	SHEET NO.	
c:\pw\work\p\dot\crespole\10330150\10488792-sh	xs\ssideroad.dgn	DRAWN -	REVISED -			1380	7W-1,RS-3	Peoria	617	582	
Default	PLOT SCALE = 20.0000' / in.	CHECKED -	REVISED -			CONTRACT NO. 88792		ILLINOIS FED. AID PROJECT			
	PLOT DATE = 8/16/2013	DATE -	REVISED -			SCALE:	SHEET OF SHEETS	STA. 9+50.00	TO STA. 9+62.50		

DATE	
BY	
FINAL SURVEY	SURVEYED
NOTE BOOK	PLOTTED
NO.	TEMPLATE
	AREAS CHECKED
	AREAS CHECKED

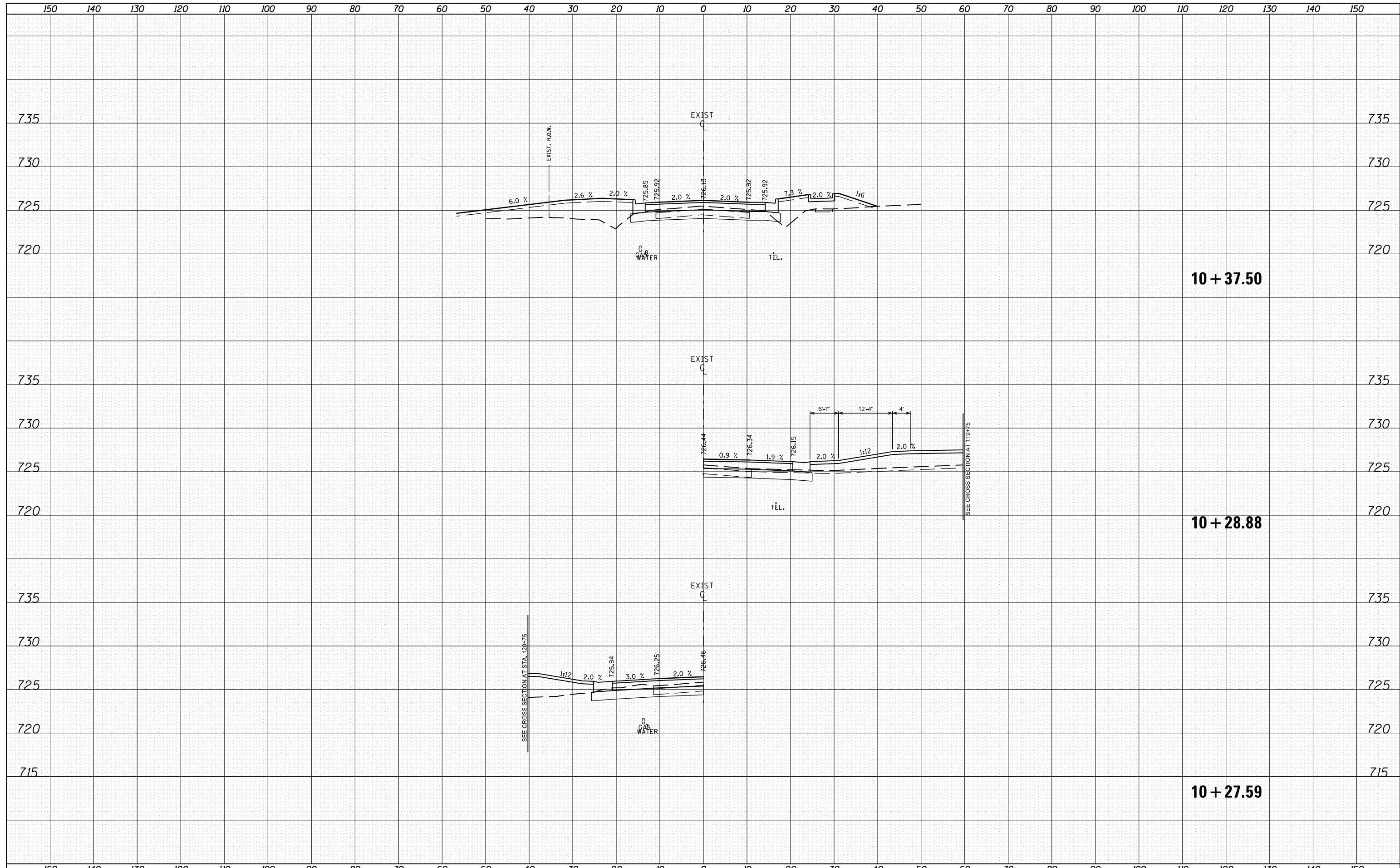
DATE	
BY	
ORIGINAL SURVEY	SURVEYED
NOTE BOOK	PLOTTED
NO.	TEMPLATE
	AREAS CHECKED
	AREAS CHECKED



FILE NAME =	USER NAME = crespole	DESIGNED -	REVISED -	<b>STATE OF ILLINOIS</b> <b>DEPARTMENT OF TRANSPORTATION</b>	<b>W. ASH STREET</b> <b>CROSS SECTIONS</b>	F.A.S. RTE.	SECTION	COUNTY	TOTAL SHEETS	SHEET NO.
c:\pw\work\p\dot\crespole\10330150\10488792-sh	xssideroad.dgn	DRAWN -	REVISED -			1380	7W-1,RS-3	Peoria	617	583
Default	PLOT SCALE = 20.0000' / in.	CHECKED -	REVISED -			CONTRACT NO. 88792				
	PLOT DATE = 8/16/2013	DATE -	REVISED -			SCALE:	SHEET	OF	SHEETS	STA. 9+70.58

DATE	
BY	
FINAL SURVEY	SURVEYED
NOTE BOOK	PLOTTED
NO.	TEMPLATE
	AREAS CHECKED

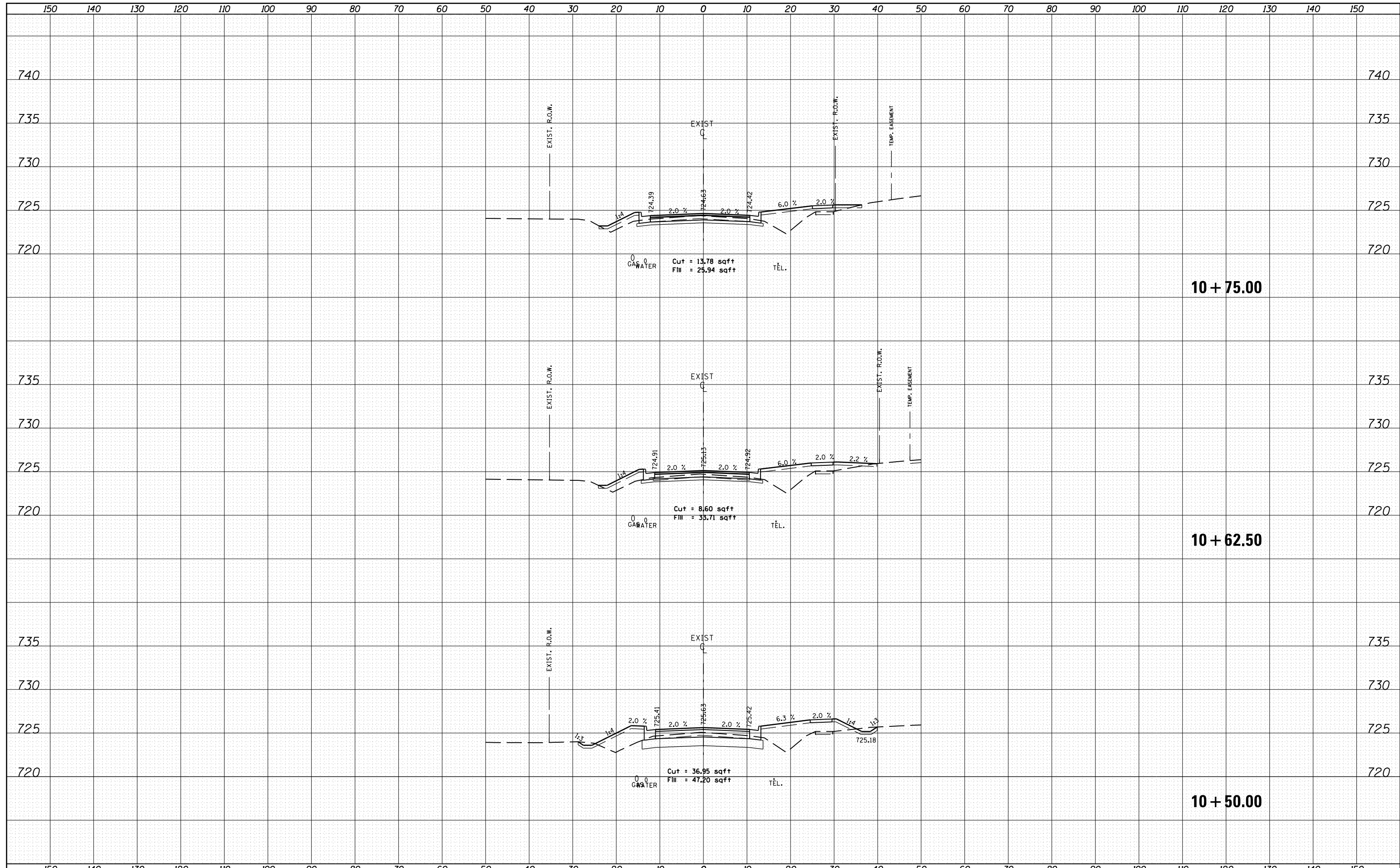
DATE	
BY	
ORIGINAL SURVEY	SURVEYED
NOTE BOOK	PLOTTED
NO.	TEMPLATE
	AREAS CHECKED



FILE NAME =	USER NAME = crespole	DESIGNED -	REVISÉ -	<b>STATE OF ILLINOIS DEPARTMENT OF TRANSPORTATION</b>	<b>E. ASH STREET CROSS SECTIONS</b>			F.A.S. RTE.	SECTION	COUNTY	TOTAL SHEETS	SHEET NO.
c:\pw_work\pwidot\crespole\d0330150\10488792-sh	xsxssideroad.dgn	DRAWN -	REVISÉ -		1380	7W-1,RS-3	Peoria	617	584			
Default	PLOT SCALE = 20.0000' / in.	CHECKED -	REVISÉ -		SCALE: SHEET OF SHEETS STA. 10+27.59 TO STA. 10+37.50			CONTRACT NO. 88792				
	PLOT DATE = 8/16/2013	DATE -	REVISÉ -		ILLINOIS FED. AID PROJECT							

DATE	
BY	
SURVEYED	
PLOTTED	
TEMPLATE	
AREAS	
CHECKED	
NO.	

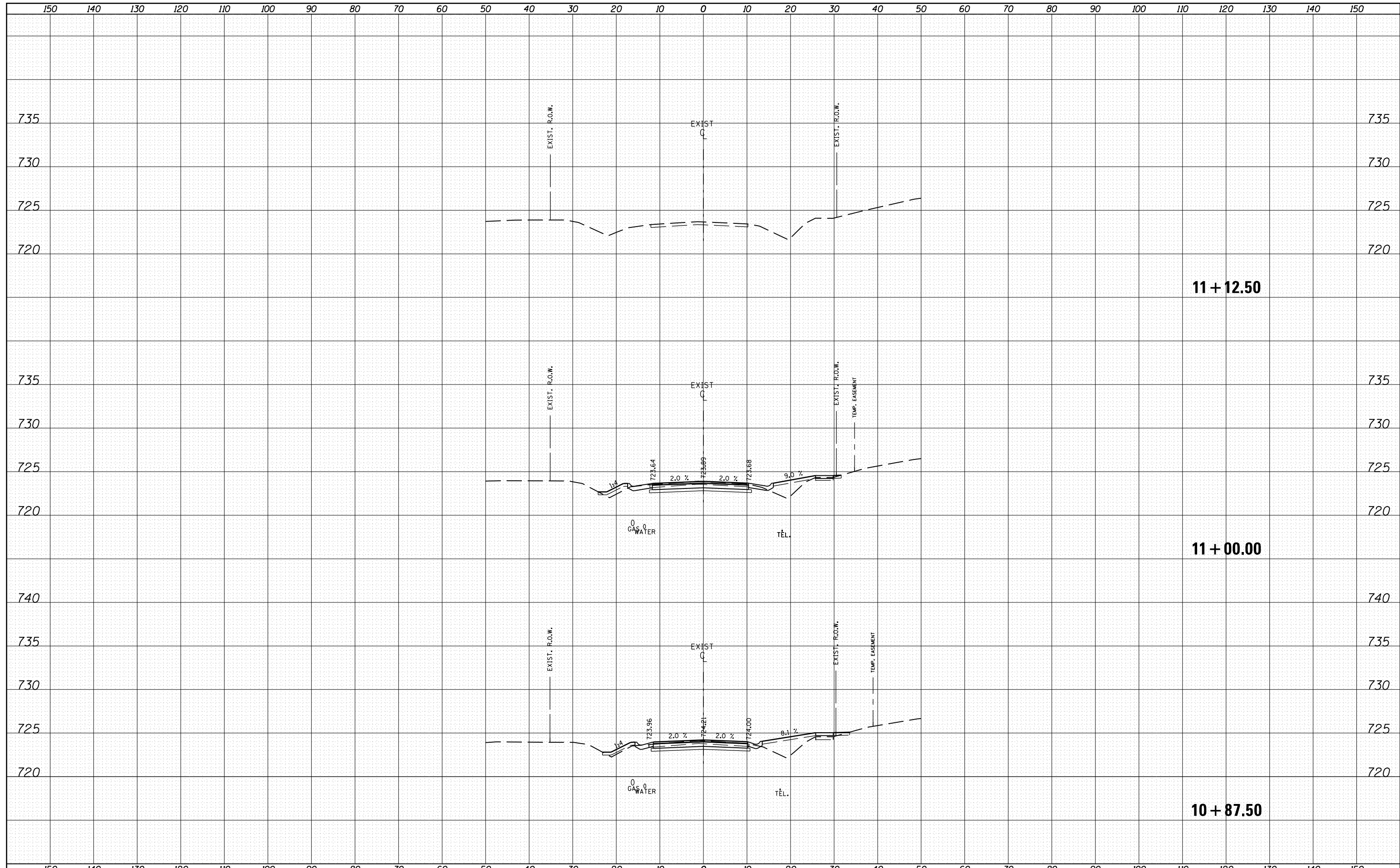
DATE	
BY	
SURVEYED	
PLOTTED	
TEMPLATE	
AREAS	
CHECKED	
NO.	



FILE NAME =	USER NAME = crespole	DESIGNED -	REVISED -	<b>STATE OF ILLINOIS          DEPARTMENT OF TRANSPORTATION</b>	<b>E. ASH STREET          CROSS SECTIONS</b>	F.A.S. RTE.	SECTION	COUNTY	TOTAL SHEETS	SHEET NO.	
c:\pw_work\pwidot\crespole\10330150\10488792-sh	xsxssideroad.dgn	DRAWN -	REVISED -			1380	7W-1,RS-3	Peoria	617	585	
PLOT SCALE = 20.0000' / in.	CHECKED -	REVISED -	SCALE:			SHEET	OF	SHEETS	STA. 10+50.00	TO STA. 10+75.00	CONTRACT NO. 88792
PLOT DATE = 8/16/2013	DATE -	REVISED -	ILLINOIS FED. AID PROJECT								

DATE	
BY	
FINAL SURVEY	SURVEYED
NOTE BOOK	PLOTTED
NO.	TEMPLATE
	AREAS CHECKED

DATE	
BY	
ORIGINAL SURVEY	SURVEYED
NOTE BOOK	PLOTTED
NO.	TEMPLATE
	AREAS CHECKED



FILE NAME = c:\pw\_work\pwidot\crespole\10330150\10488792-sh-ssideroad.dgn

USER NAME = crespole  
 DESIGNED -  
 DRAWN -  
 CHECKED -  
 DATE - 8/16/2013

REVISÉ -  
 REVISÉ -  
 REVISÉ -  
 REVISÉ -

PLOT SCALE = 20.0000' / in.  
 PLOT DATE = 8/16/2013

**STATE OF ILLINOIS  
 DEPARTMENT OF TRANSPORTATION**

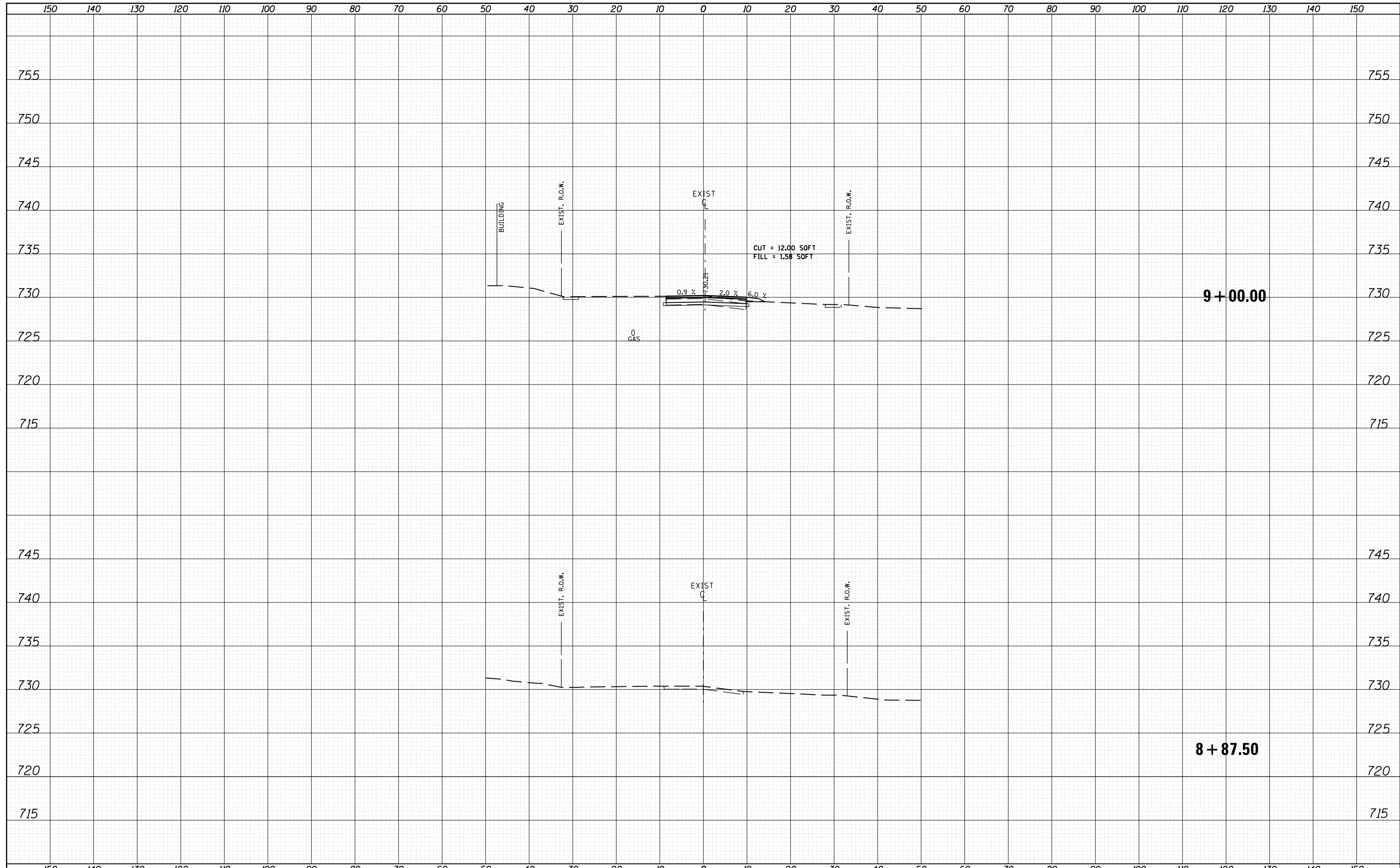
**E. ASH STREET  
 CROSS SECTIONS**

SCALE: SHEET OF SHEETS STA. 10+87.50 TO STA. 11+12.50

F.A.S. RTE.	SECTION	COUNTY	TOTAL SHEETS	SHEET NO.
1380	7W-1,RS-3	Peoria	617	586
CONTRACT NO. 88792			ILLINOIS FED. AID PROJECT	

DATE	
BY	
SURVEYED	
PLOTTED	
TEMPLATE	
AREAS CHECKED	
FINAL SURVEY NOTE BOOK NO.	

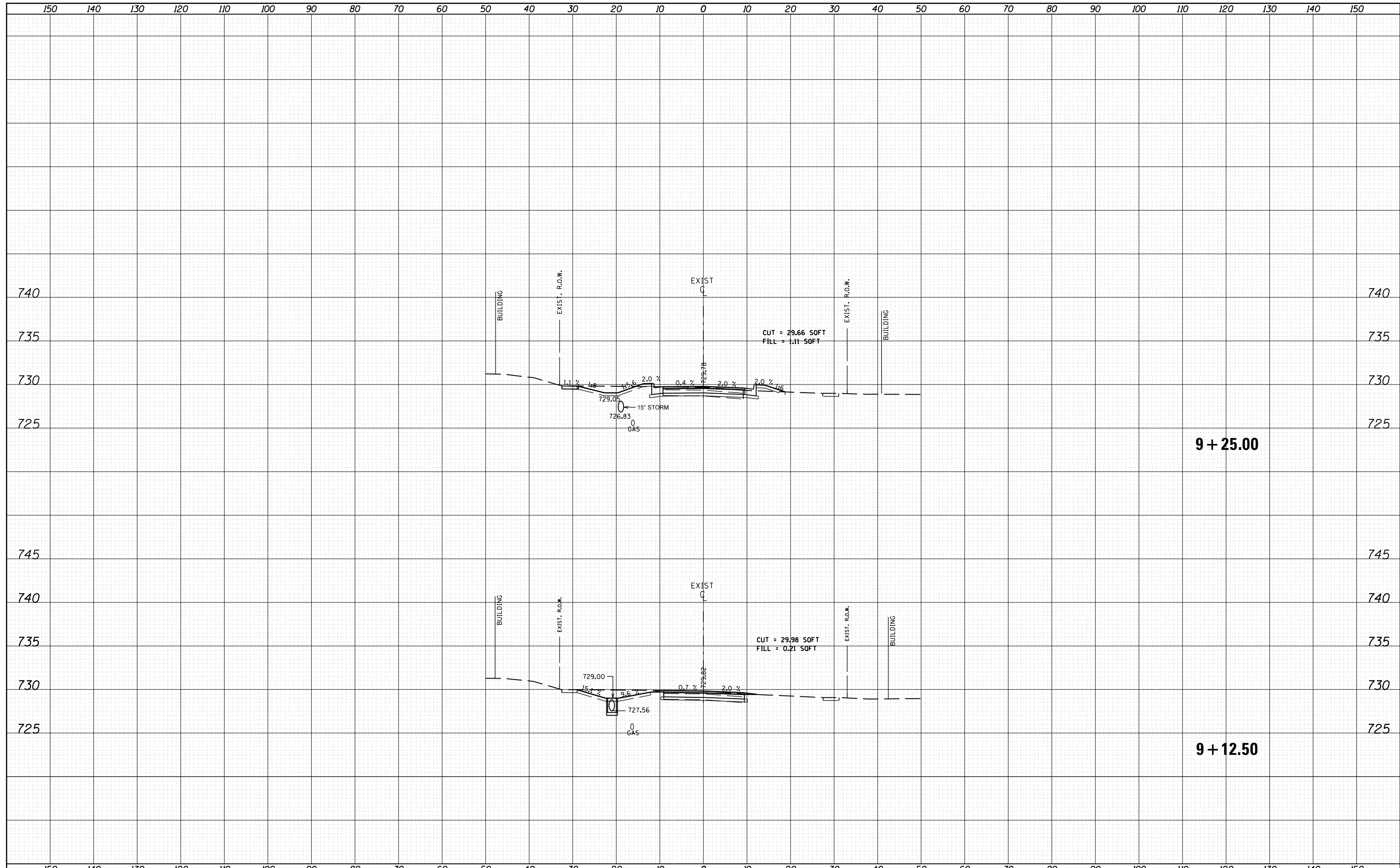
DATE	
BY	
SURVEYED	
PLOTTED	
TEMPLATE	
AREAS CHECKED	
ORIGINAL SURVEY NOTE BOOK NO.	



FILE NAME =	USER NAME = crespole	DESIGNED -	REVISED -	<b>STATE OF ILLINOIS DEPARTMENT OF TRANSPORTATION</b>	<b>W. BIRCH STREET CROSS SECTIONS</b>			F.A.S. RTE.	SECTION	COUNTY	TOTAL SHEETS	SHEET NO.
c:\pw\work\p\dot\crespole\10330150\10488792-sh	xsxsideoad.dgn	DRAWN -	REVISED -					1380	7W-1,RS-3	Peoria	617	587
Default	PLOT SCALE = 20.0000' / in.	CHECKED -	REVISED -					CONTRACT NO. 88792				
	PLOT DATE = 8/16/2013	DATE -	REVISED -					SCALE:	SHEET OF SHEETS	STA. 8+87.50 TO STA. 8+87.50	ILLINOIS FED. AID PROJECT	

DATE	
BY	
SURVEYED	
PLOTTED	
TEMPLATE	
AREAS CHECKED	
FINAL SURVEY	
NOTE BOOK	
NO.	

DATE	
BY	
SURVEYED	
PLOTTED	
TEMPLATE	
AREAS CHECKED	
ORIGINAL SURVEY	
NOTE BOOK	
NO.	

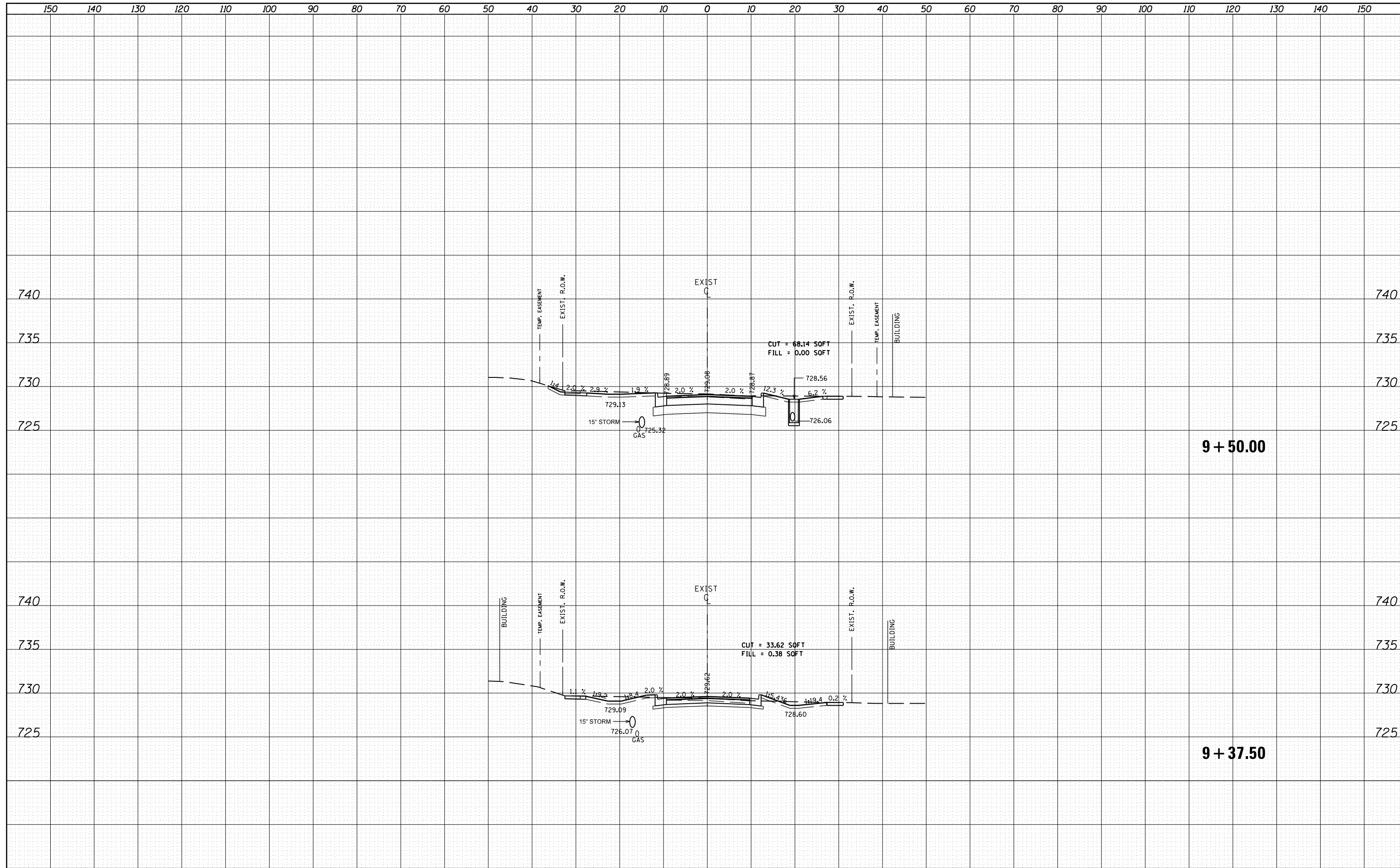


FILE NAME =	USER NAME = crespole	DESIGNED -	REVISED -	<b>STATE OF ILLINOIS DEPARTMENT OF TRANSPORTATION</b>	<b>W. BIRCH STREET CROSS SECTIONS</b>	F.A.S. RTE.	SECTION	COUNTY	TOTAL SHEETS	SHEET NO.
c:\pw\work\p\dot\crespole\10330150\10488792-sh	xs\sideroad.dgn	DRAWN -	REVISED -			1380	7W-1,RS-3	Peoria	617	588
Default	PLOT SCALE = 20.0000' / in.	CHECKED -	REVISED -			CONTRACT NO. 88792		ILLINOIS FED. AID PROJECT		
	PLOT DATE = 8/16/2013	DATE -	REVISED -			SCALE:	SHEET OF SHEETS	STA. 9+00.00 TO STA. 9+25.00		



DATE	
BY	
FINAL SURVEY	
PLOTTED	
TEMPLATE	
NOTE BOOK	
AREAS CHECKED	
NO.	

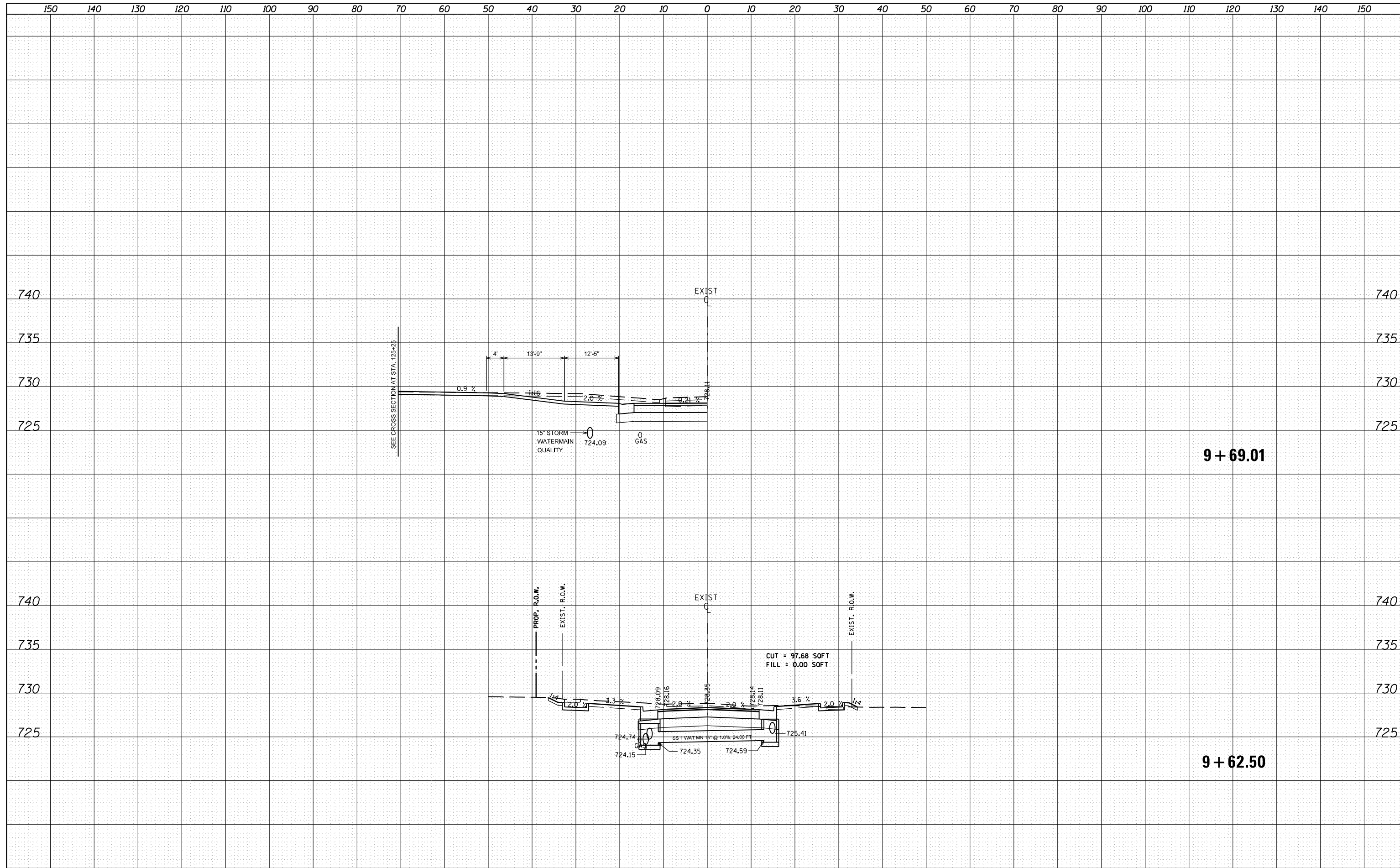
DATE	
BY	
ORIGINAL SURVEY	
PLOTTED	
TEMPLATE	
NOTE BOOK	
AREAS CHECKED	
NO.	



FILE NAME =	USER NAME = crespole	DESIGNED -	REVISED -	<b>STATE OF ILLINOIS DEPARTMENT OF TRANSPORTATION</b>	<b>W. BIRCH STREET CROSS SECTIONS</b>	F.A.S. RTE.	SECTION	COUNTY	TOTAL SHEETS	SHEET NO.
c:\pw\work\p1dot\crespole\10330150\10488792-sh	xsxsideroad.dgn	DRAWN -	REVISED -			1380	7W-1,RS-3	Peoria	617	589
Default	PLOT SCALE = 20.0000' / in.	CHECKED -	REVISED -			CONTRACT NO. 88792				
	PLOT DATE = 8/16/2013	DATE -	REVISED -			SCALE:	SHEET OF SHEETS	STA. 9+37.50 TO STA. 9+50.00	ILLINOIS FED. AID PROJECT	

DATE	
BY	
SURVEYED	
PLOTTED	
TEMPLATE	
AREAS CHECKED	
FINAL SURVEY NOTE BOOK NO.	

DATE	
BY	
SURVEYED	
PLOTTED	
TEMPLATE	
AREAS CHECKED	
ORIGINAL SURVEY NOTE BOOK NO.	



FILE NAME =	USER NAME = crespole	DESIGNED -	REVISED -
c:\pw\work\p1dot\crespole\150\150\488792-sh-xssideroad.dgn		DRAWN -	REVISED -
Default	PLOT SCALE = 20.0000' / in.	CHECKED -	REVISED -
	PLOT DATE = 8/16/2013	DATE -	REVISED -

**STATE OF ILLINOIS  
DEPARTMENT OF TRANSPORTATION**

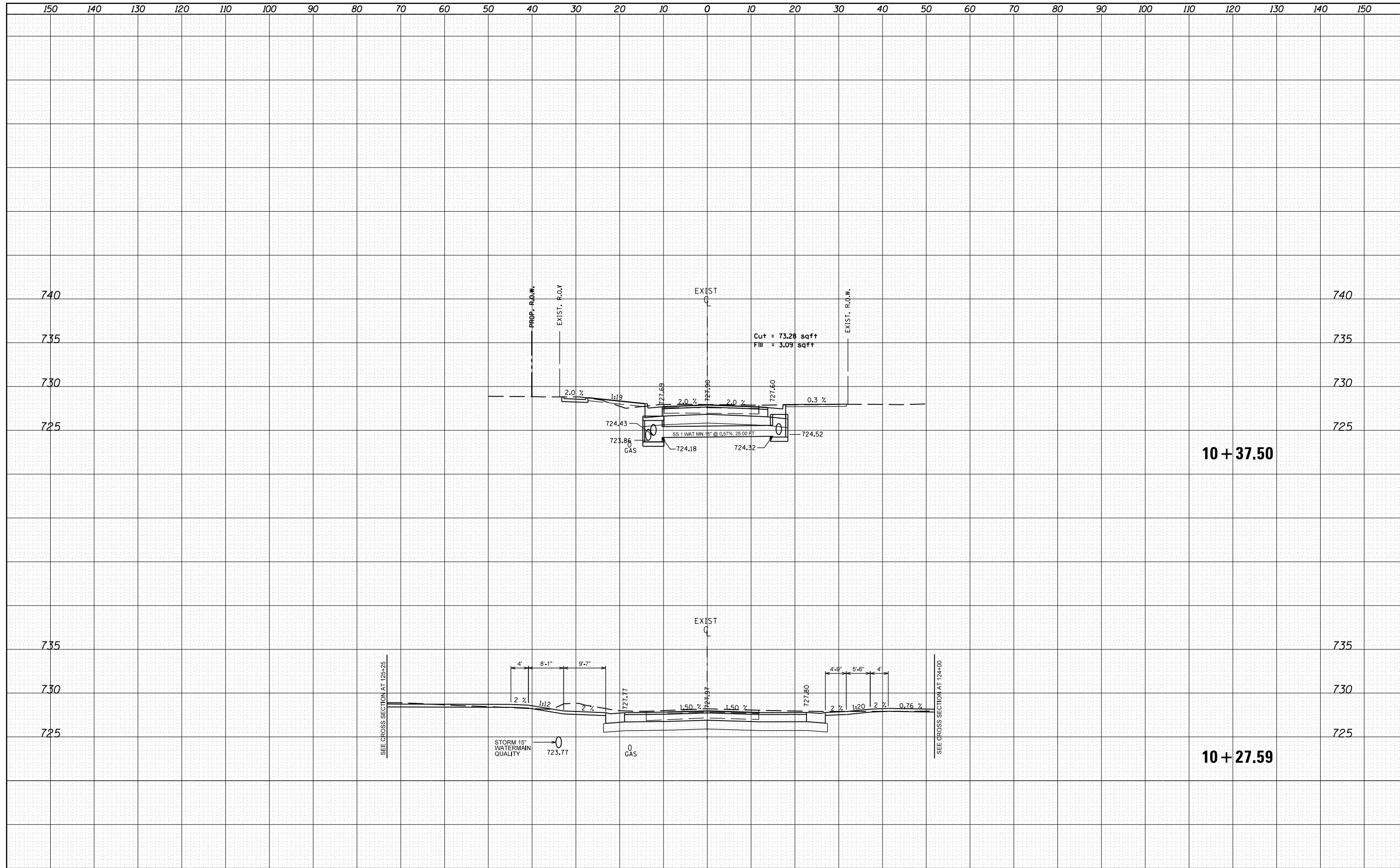
<b>W. BIRCH STREET CROSS SECTIONS</b>	
SCALE:	SHEET OF SHEETS STA. 9+62.50 TO STA. 9+69.01

F.A.S. RTE.	SECTION	COUNTY	TOTAL SHEETS	SHEET NO.
1380	7W-1,RS-3	Peoria	617	590
			CONTRACT NO. 88792	
ILLINOIS FED. AID PROJECT				



DATE	
BY	
SURVEYED	
PLOTTED	
TEMPLATE	
NOTE BOOK	
AREAS CHECKED	
NO.	

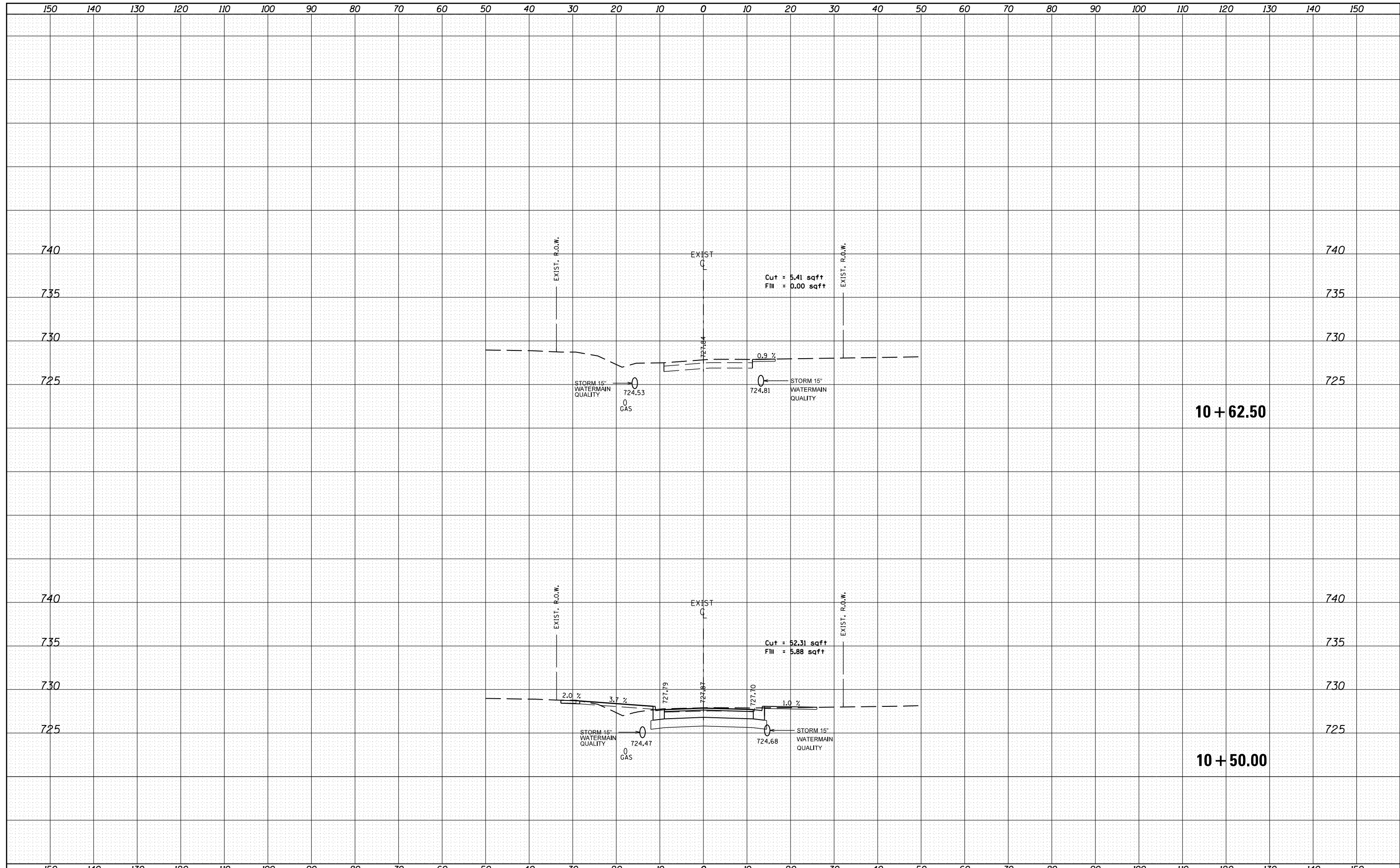
DATE	
BY	
SURVEYED	
PLOTTED	
TEMPLATE	
NOTE BOOK	
AREAS CHECKED	
NO.	



FILE NAME =	USER NAME = crespole	DESIGNED -	REVISIED -	<b>STATE OF ILLINOIS DEPARTMENT OF TRANSPORTATION</b>	<b>E. BIRCH STREET CROSS SECTIONS</b>	F.A.S. RTE.	SECTION	COUNTY	TOTAL SHEETS	SHEET NO.	
c:\pw\work\p\dot\crespole\10330150\10488792-sh	xsxssideroad.dgn	DRAWN -	REVISIED -			1380	7W-1,RS-3	Peoria	617	592	
Default	PLOT SCALE = 20.0000' / in.	CHECKED -	REVISIED -			CONTRACT NO. 88792		ILLINOIS FED. AID PROJECT			
	PLOT DATE = 8/16/2013	DATE -	REVISIED -			SCALE:	SHEET	OF	SHEETS	STA. 10+27.59	TO STA. 10+37.50

DATE	
BY	
FINAL SURVEY	
SURVEYED	
PLOTTED	
TEMPLATE	
NOTE BOOK	
AREAS CHECKED	
NO.	

DATE	
BY	
ORIGINAL SURVEY	
SURVEYED	
PLOTTED	
TEMPLATE	
NOTE BOOK	
AREAS CHECKED	
NO.	



FILE NAME =  
 c:\pw\_work\pwidot\crespole\10330150\10488792-sh-  
 Default

USER NAME = crespole  
 DESIGNED -  
 DRAWN -  
 CHECKED -  
 DATE - 8/16/2013

REVISED -  
 REVISED -  
 REVISED -  
 REVISED -

**STATE OF ILLINOIS  
 DEPARTMENT OF TRANSPORTATION**

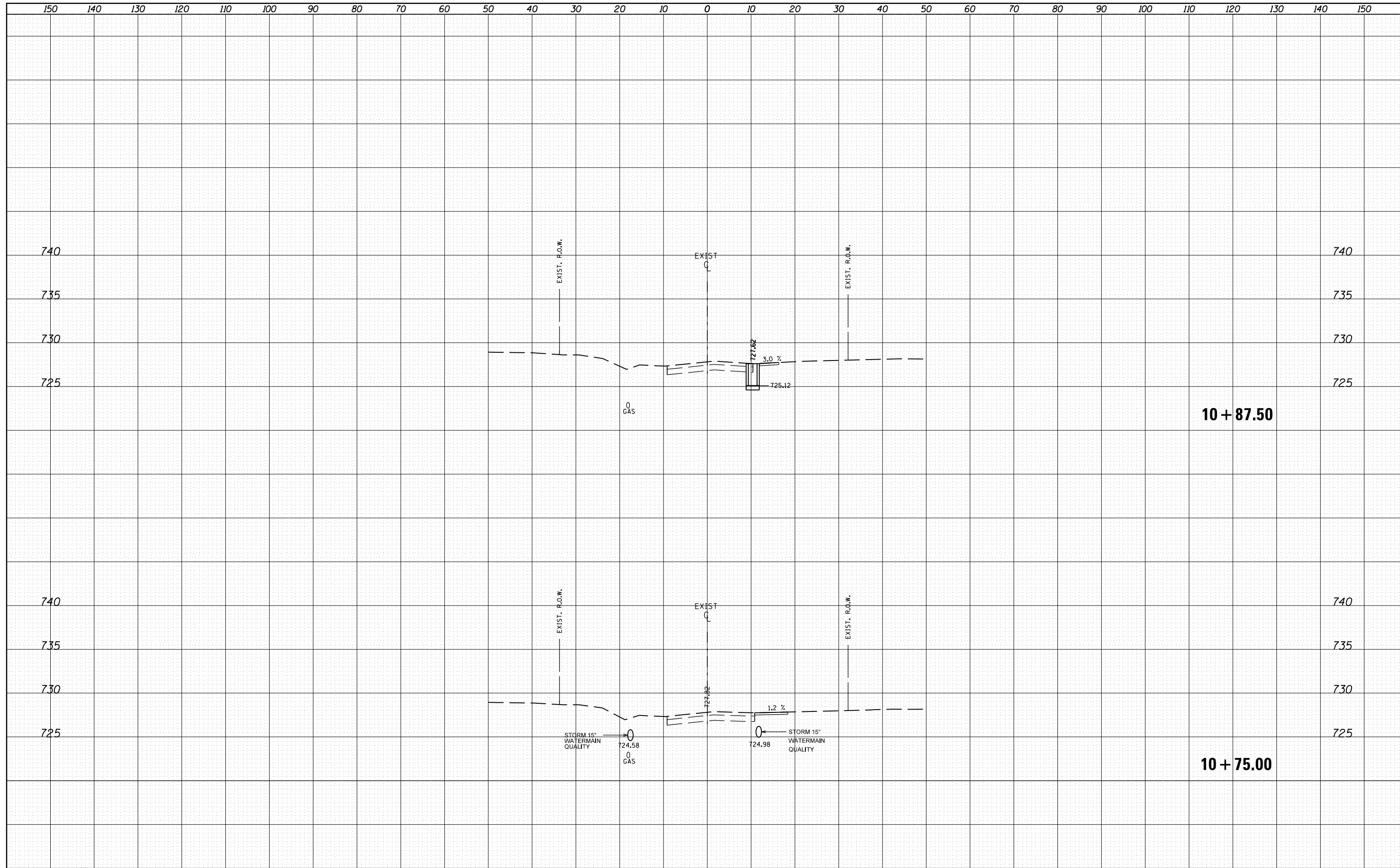
**E. BIRCH STREET  
 CROSS SECTIONS**

SCALE: SHEET OF SHEETS STA. 10+50.00 TO STA. 10+62.50

F.A.S. RTE.	SECTION	COUNTY	TOTAL SHEETS	SHEET NO.
1380	7W-1,RS-3	Peoria	617	593
			CONTRACT NO. 88792	
ILLINOIS FED. AID PROJECT				

DATE	
BY	
FINAL SURVEY	SURVEYED
NOTE BOOK	PLOTTED
NO.	TEMPLATE
	AREAS CHECKED

DATE	
BY	
ORIGINAL SURVEY	SURVEYED
NOTE BOOK	PLOTTED
NO.	TEMPLATE
	AREAS CHECKED



FILE NAME =  
 c:\pw\_work\pwidot\crespole\10330150\10488792-sh-xssideroad.dgn

USER NAME = crespole  
 DESIGNED -  
 DRAWN -  
 CHECKED -  
 DATE - 8/16/2013

DESIGNED -  
 DRAWN -  
 CHECKED -  
 DATE -

REVISED -  
 REVISED -  
 REVISED -  
 REVISED -

**STATE OF ILLINOIS  
 DEPARTMENT OF TRANSPORTATION**

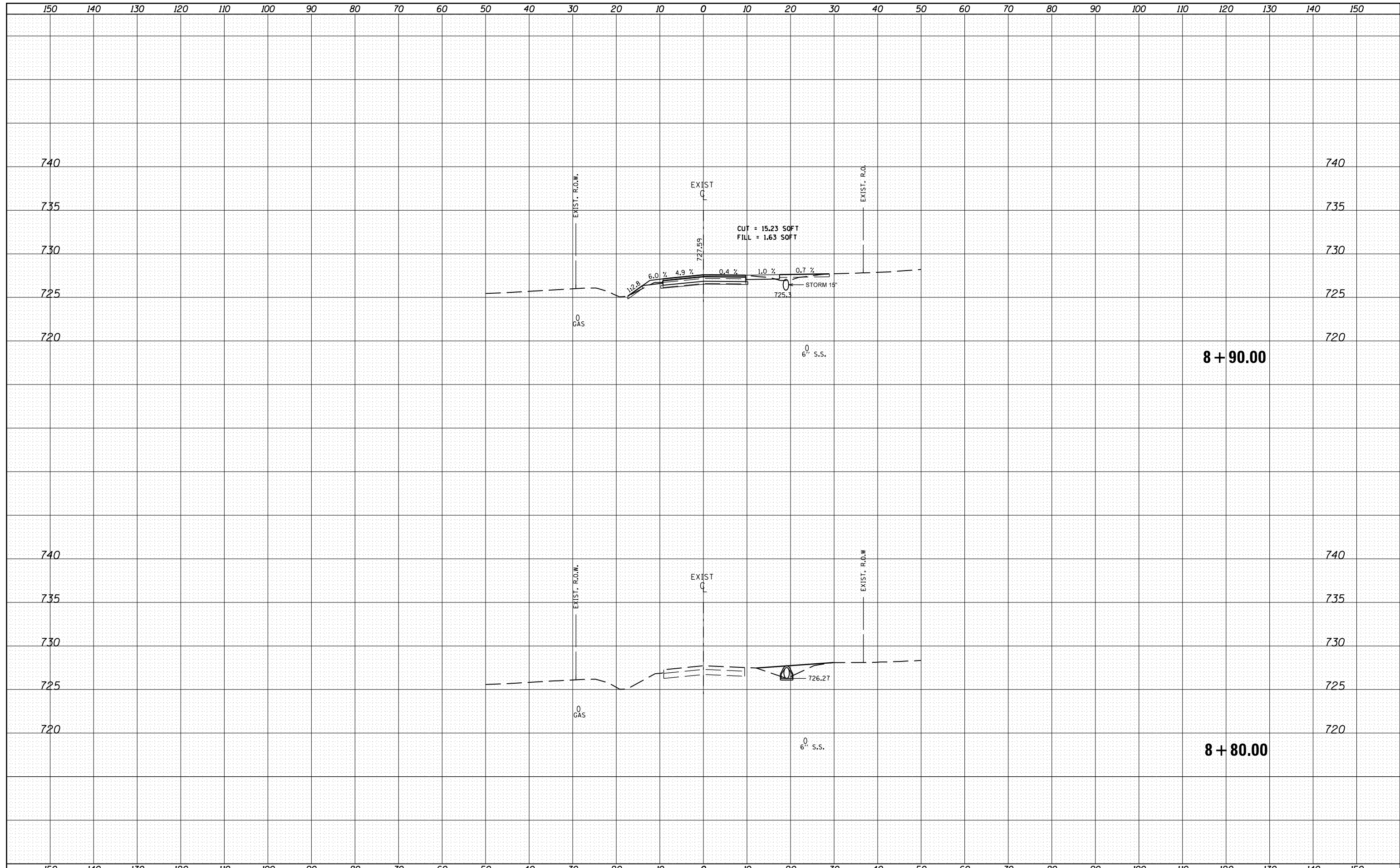
**E. BIRCH STREET  
 CROSS SECTIONS**

SCALE: SHEET OF SHEETS STA. 10+75.00 TO STA. 10+87.50

F.A.S. RTE.	SECTION	COUNTY	TOTAL SHEETS	SHEET NO.
1380	7W-1,RS-3	Peoria	617	594
CONTRACT NO. 88792			ILLINOIS FED. AID PROJECT	

DATE	
BY	
SURVEYED	
PLOTTED	
TEMPLATE	
AREAS	
CHECKED	
FINAL SURVEY	
NOTE BOOK	
NO.	

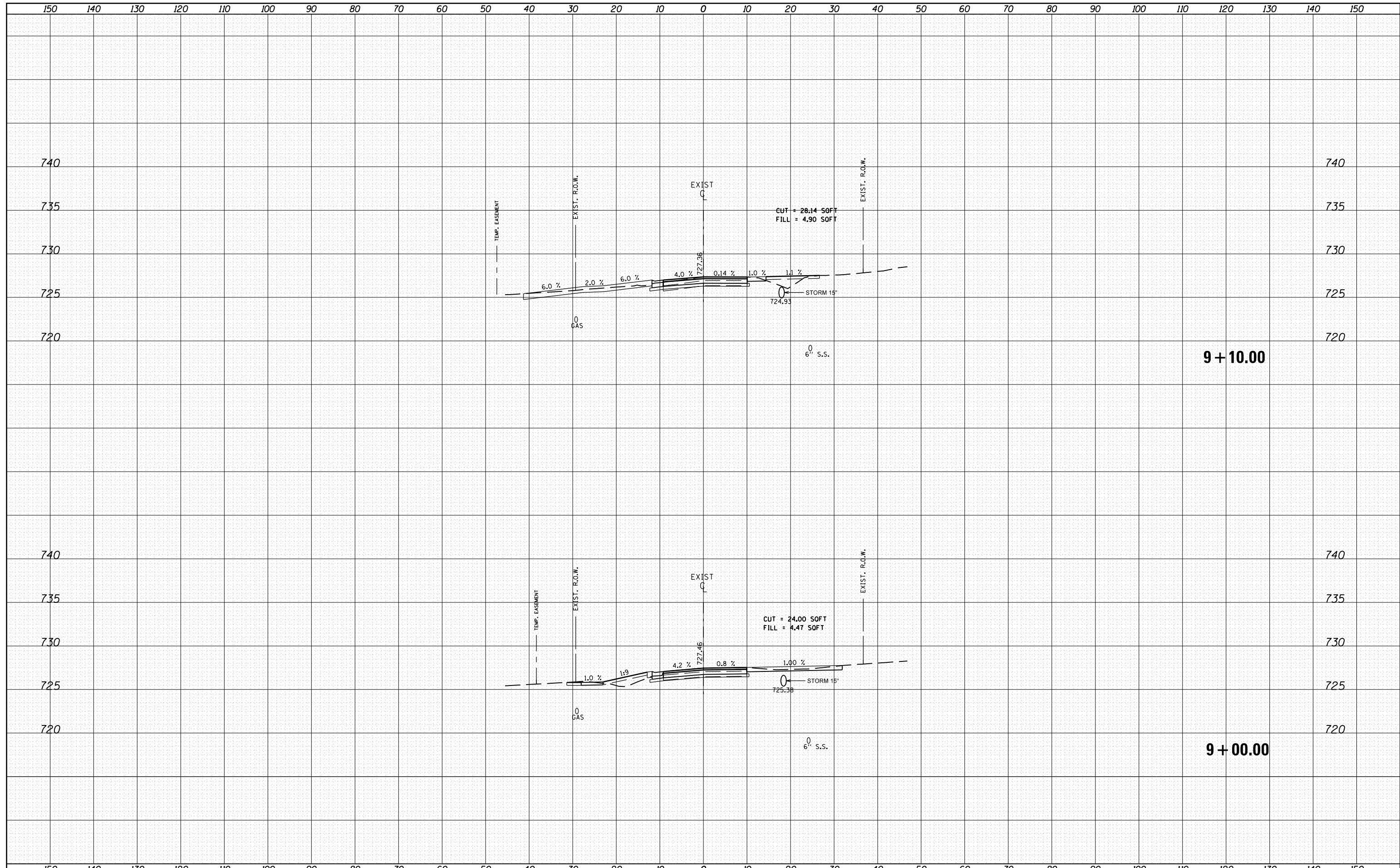
DATE	
BY	
SURVEYED	
PLOTTED	
TEMPLATE	
AREAS	
CHECKED	
ORIGINAL SURVEY	
NOTE BOOK	
NO.	



FILE NAME =	USER NAME = crespole	DESIGNED -	REVISED -	<b>STATE OF ILLINOIS DEPARTMENT OF TRANSPORTATION</b>	<b>W. PINE STREET CROSS SECTIONS</b>	F.A.S. RTE.	SECTION	COUNTY	TOTAL SHEETS	SHEET NO.	
c:\pw_work\pwidot\crespole\d0330150\10488792-sh	xsxsideroad.dgn	DRAWN -	REVISED -			1380	7W-1,RS-3	Peoria	617	595	
Default	PLOT SCALE = 20.0000' / in.	CHECKED -	REVISED -			SCALE:		SHEET OF SHEETS		STA. 8+80.00 TO STA. 8+90.00	
	PLOT DATE = 8/16/2013	DATE -	REVISED -			ILLINOIS FED. AID PROJECT					

DATE	
BY	
SURVEYED	
PLOTTED	
TEMPLATE	
AREAS CHECKED	
FINAL SURVEY NOTE BOOK NO.	

DATE	
BY	
SURVEYED	
PLOTTED	
TEMPLATE	
AREAS CHECKED	
ORIGINAL SURVEY NOTE BOOK NO.	



**9 + 10.00**

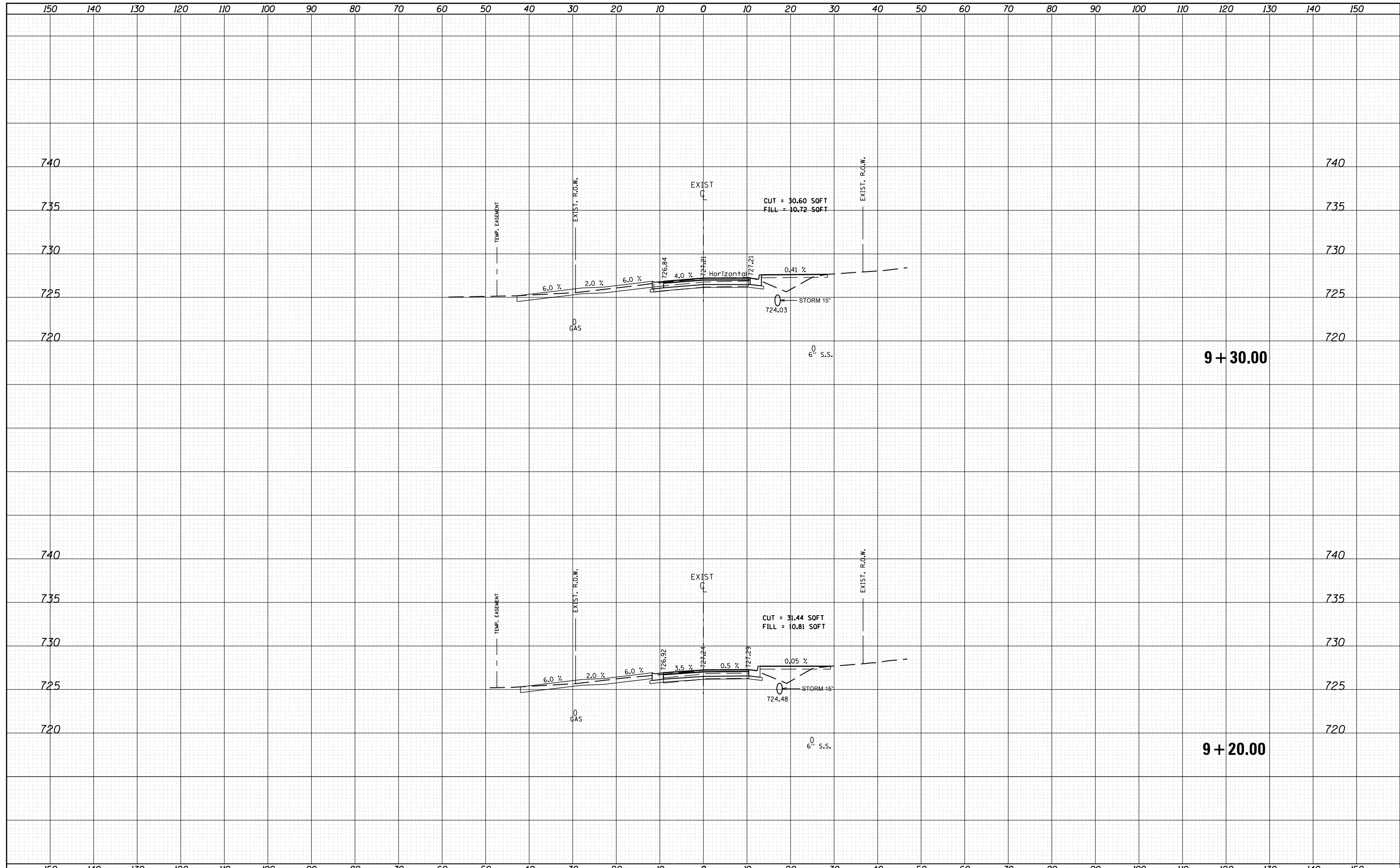
**9 + 00.00**

FILE NAME =	USER NAME = crespole	DESIGNED -	REVISED -	<b>STATE OF ILLINOIS DEPARTMENT OF TRANSPORTATION</b>	<b>W. PINE STREET CROSS SECTIONS</b>			F.A.S. RTE.	SECTION	COUNTY	TOTAL SHEETS	SHEET NO.
c:\pw_work\pwidot\crespole\d0330150\10488792-sh	xsxsideroad.dgn	DRAWN -	REVISED -		1380	7W-1,RS-3	Peoria	617	596	<b>CONTRACT NO. 88792</b>		
Default	PLOT SCALE = 20.0000' / in.	CHECKED -	REVISED -		SCALE:	SHEET	OF	SHEETS	STA. 9+00.00	TO STA. 9+10.00	ILLINOIS FED. AID PROJECT	
	PLOT DATE = 8/16/2013	DATE -	REVISED -									



DATE	
BY	
SURVEYED	
PLOTTED	
TEMPLATE	
AREAS CHECKED	
FINAL SURVEY NOTE BOOK NO.	

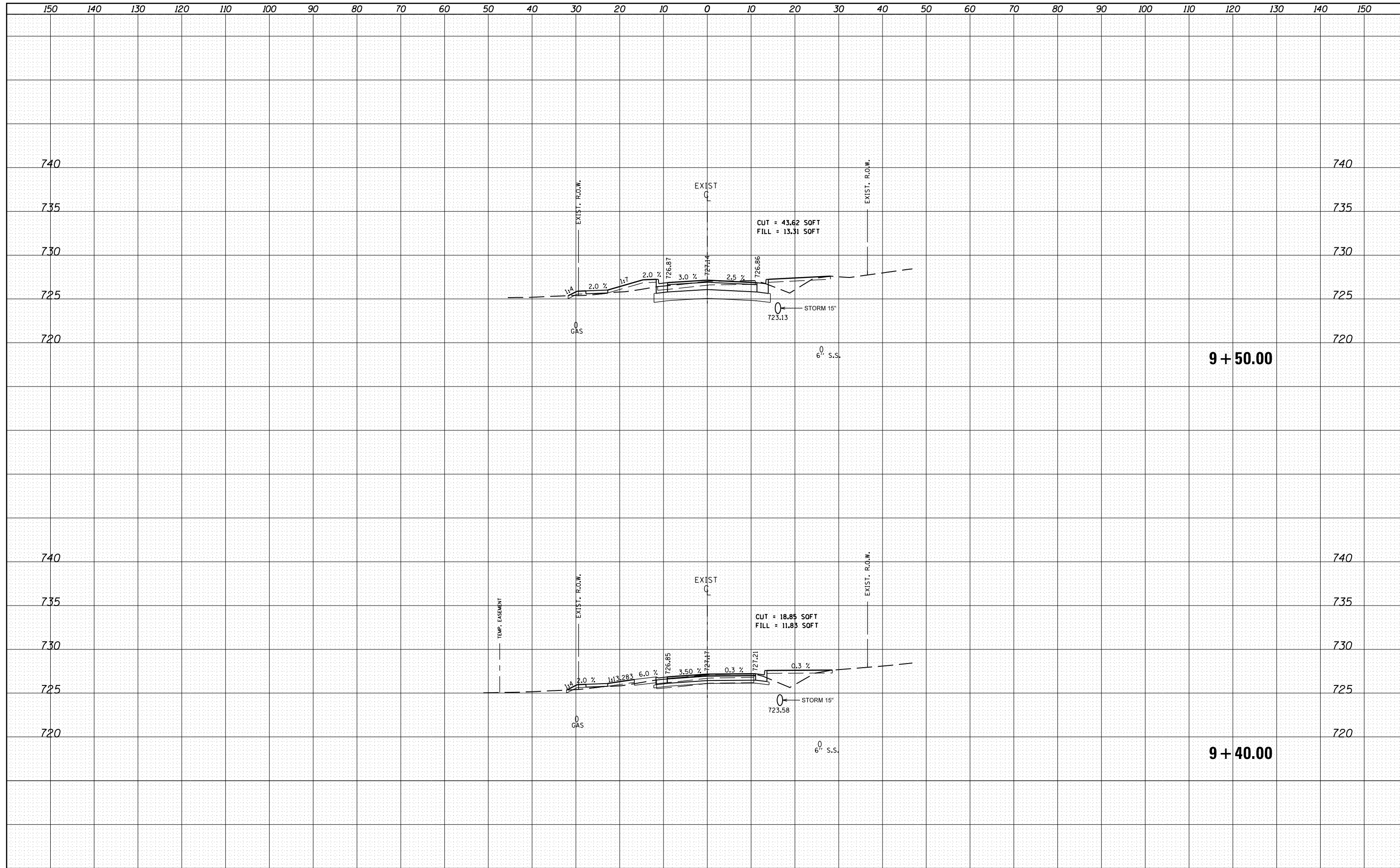
DATE	
BY	
SURVEYED	
PLOTTED	
TEMPLATE	
AREAS CHECKED	
ORIGINAL SURVEY NOTE BOOK NO.	



FILE NAME =	USER NAME = crespole	DESIGNED -	REVISED -	<b>STATE OF ILLINOIS DEPARTMENT OF TRANSPORTATION</b>	<b>W. PINE STREET CROSS SECTIONS</b>	F.A.S. RTE.	SECTION	COUNTY	TOTAL SHEETS	SHEET NO.
c:\pw_work\pwidot\crespole\d0330150\D488792-sh	xsxsideroad.dgn	DRAWN -	REVISED -			1380	7W-1,RS-3	Peoria	617	597
Default	PLOT SCALE = 20.0000' / in.	CHECKED -	REVISED -			CONTRACT NO. 88792				
	PLOT DATE = 8/16/2013	DATE -	REVISED -			SCALE:	SHEET OF SHEETS	STA. 9+20.00 TO STA. 9+30.00	ILLINOIS FED. AID PROJECT	

DATE	
BY	
SURVEYED	
PLOTTED	
TEMPLATE	
AREAS CHECKED	
FINAL SURVEY NOTE BOOK NO.	

DATE	
BY	
SURVEYED	
PLOTTED	
TEMPLATE	
AREAS CHECKED	
ORIGINAL SURVEY NOTE BOOK NO.	



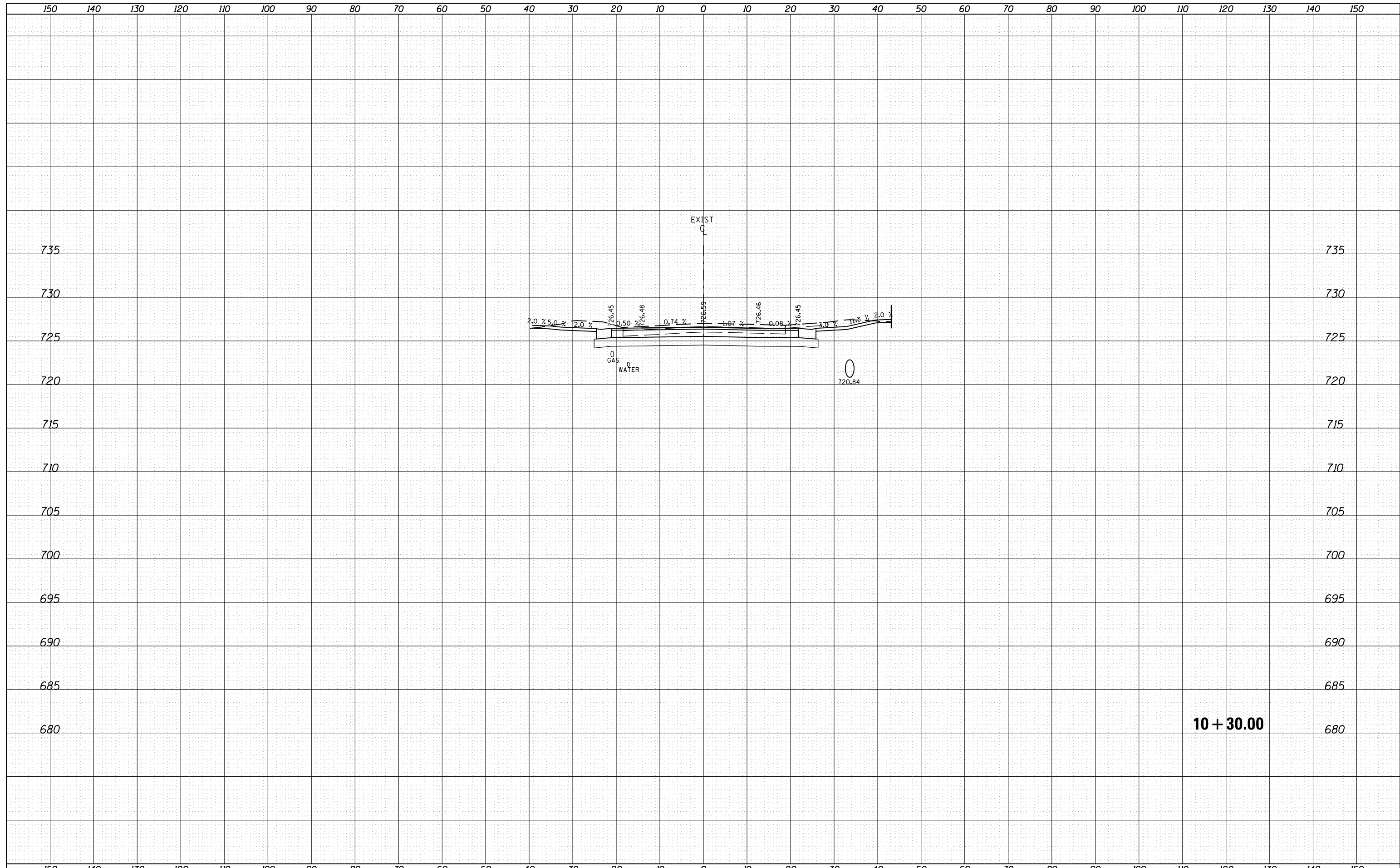
FILE NAME =	USER NAME = crespole	DESIGNED -	REVISED -	<b>STATE OF ILLINOIS DEPARTMENT OF TRANSPORTATION</b>	<b>W. PINE STREET CROSS SECTIONS</b>			F.A.S. RTE.	SECTION	COUNTY	TOTAL SHEETS	SHEET NO.
c:\pw_work\pwidot\crespole\10330150\10488792-sh	xsxsideroad.dgn	DRAWN -	REVISED -					1380	7W-1,RS-3	Peoria	617	598
Default	PLOT SCALE = 20.0000' / in.	CHECKED -	REVISED -					CONTRACT NO. 88792				
	PLOT DATE = 8/16/2013	DATE -	REVISED -					ILLINOIS FED. AID PROJECT				
				SCALE:	SHEET	OF	SHEETS	STA. 9+40.00	TO STA. 9+50.00			





DATE	
BY	
SURVEYED	
PLOTTED	
TEMPLATE	
AREAS CHECKED	
FINAL SURVEY NOTE BOOK NO.	

DATE	
BY	
SURVEYED	
PLOTTED	
TEMPLATE	
AREAS CHECKED	
ORIGINAL SURVEY NOTE BOOK NO.	

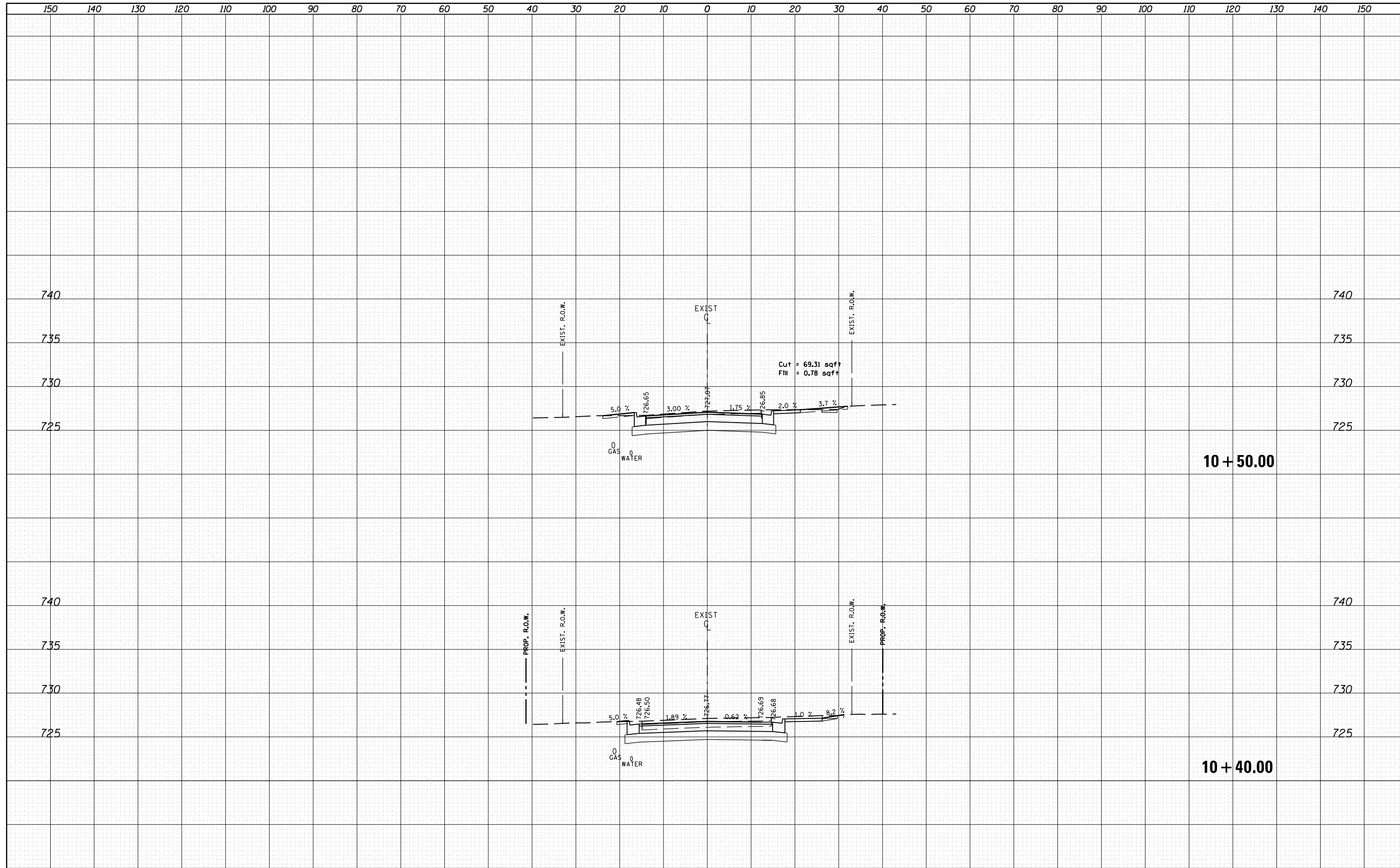


**10 + 30.00**

FILE NAME =	USER NAME = crespole	DESIGNED -	REVISED -	<b>STATE OF ILLINOIS DEPARTMENT OF TRANSPORTATION</b>	<b>E. PINE STREET CROSS SECTIONS</b>			F.A.S. RTE.	SECTION	COUNTY	TOTAL SHEETS	SHEET NO.
c:\pw\work\p\dot\crespole\10330150\10488792-sh	xsx\sideroad.dgn	DRAWN -	REVISED -					1380	7W-1,RS-3	Peoria	617	601
Default	PLOT SCALE = 20.0000' / in.	CHECKED -	REVISED -		SCALE: SHEET OF SHEETS STA. 10+30.00 TO STA. 10+30.00			CONTRACT NO. 88792				
	PLOT DATE = 8/16/2013	DATE -	REVISED -		ILLINOIS FED. AID PROJECT							

DATE	
BY	
SURVEYED	
PLOTTED	
TEMPLATE	
AREAS	
CHECKED	
NO.	

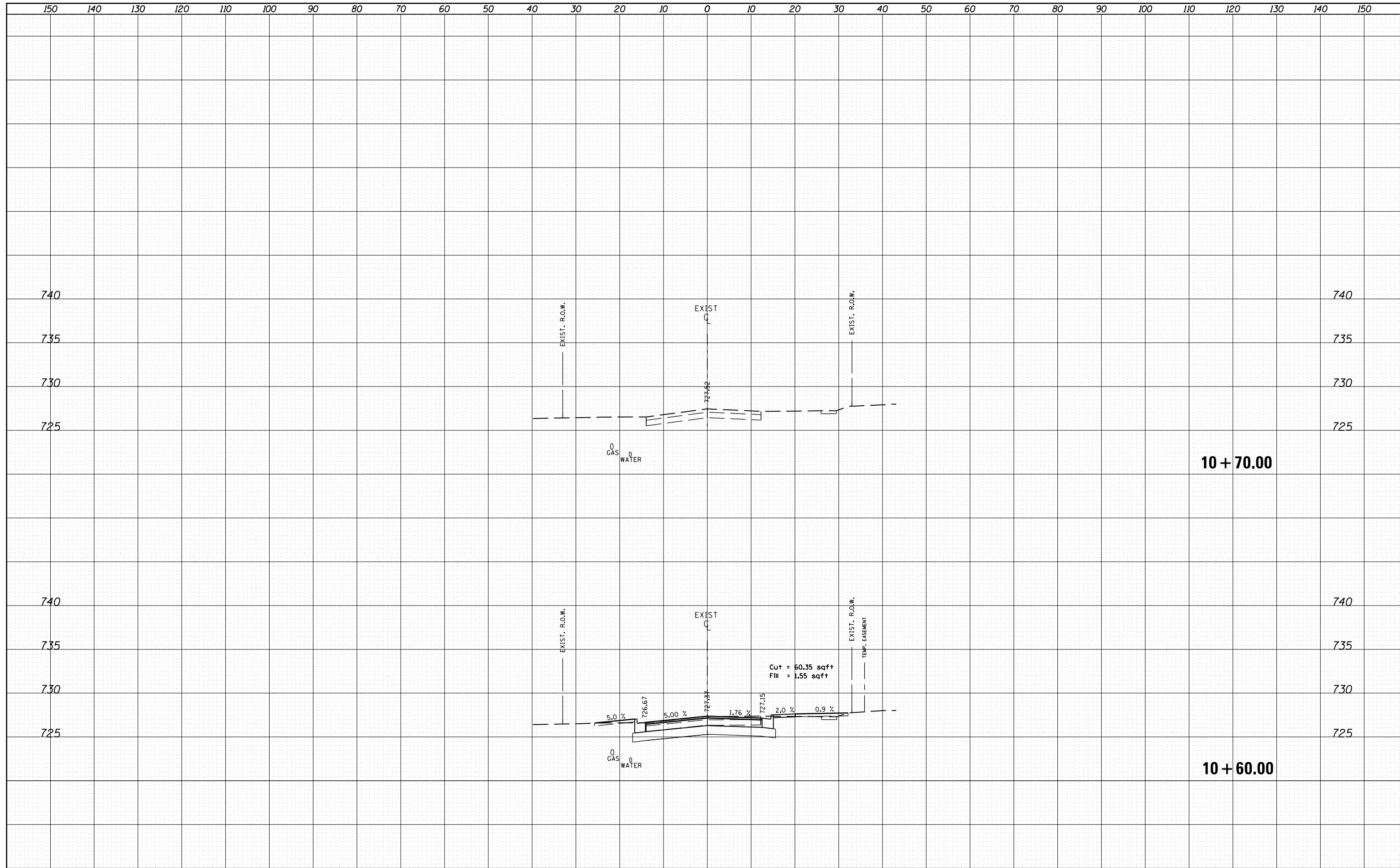
DATE	
BY	
SURVEYED	
PLOTTED	
TEMPLATE	
AREAS	
CHECKED	
NO.	



FILE NAME =	USER NAME = crespole	DESIGNED -	REVISED -	<b>STATE OF ILLINOIS DEPARTMENT OF TRANSPORTATION</b>	<b>E. PINE STREET CROSS SECTIONS</b>		F.A.S. RTE.	SECTION	COUNTY	TOTAL SHEETS	SHEET NO.
c:\pw\work\p\dot\crespole\10330150\10488792-sh	xsxroad.dgn	DRAWN -	REVISED -				1380	7W-1,RS-3	Peoria	617	602
Default	PLOT SCALE = 20.0000' / in.	CHECKED -	REVISED -				CONTRACT NO. 88792				
	PLOT DATE = 8/16/2013	DATE -	REVISED -				ILLINOIS FED. AID PROJECT				

DATE	
BY	
SURVEYED	
PLOTTED	
TEMPLATE	
NOTE BOOK	
AREAS CHECKED	
NO.	

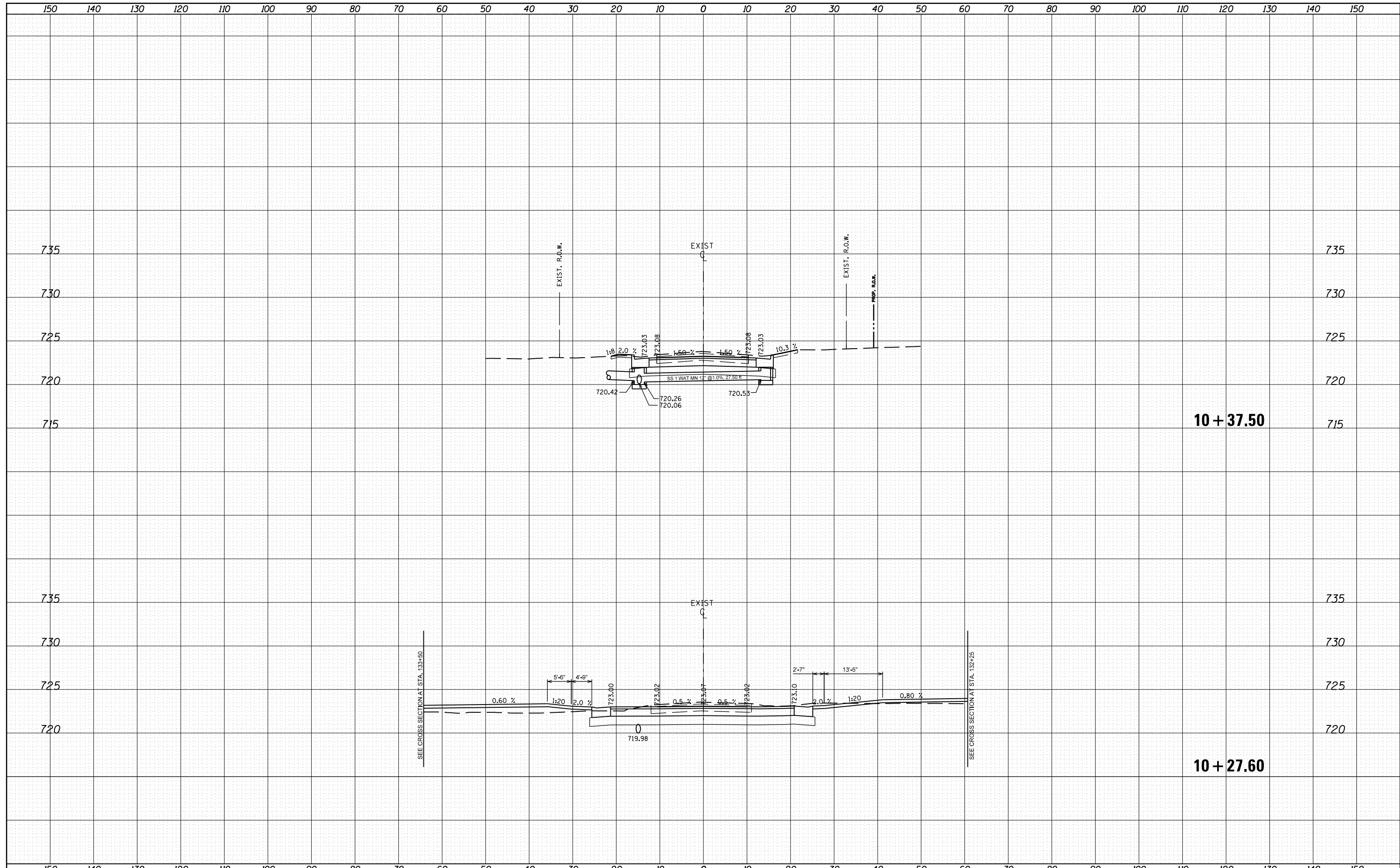
DATE	
BY	
SURVEYED	
PLOTTED	
TEMPLATE	
NOTE BOOK	
AREAS CHECKED	
NO.	



FILE NAME =	USER NAME = crespole	DESIGNED -	REVISIED -	<b>STATE OF ILLINOIS DEPARTMENT OF TRANSPORTATION</b>	<b>E. PINE STREET CROSS SECTIONS</b>			F.A.S. RTE.	SECTION	COUNTY	TOTAL SHEETS	SHEET NO.
c:\pw\work\p\dot\crespole\10330150\10488792-sh	xs\sideroad.dgn	DRAWN -	REVISIED -		1380	7W-1,RS-3	Peoria	617	603			
Default	PLOT SCALE = 20.0000' / in.	CHECKED -	REVISIED -		CONTRACT NO. 88792			ILLINOIS FED. AID PROJECT				
	PLOT DATE = 8/16/2013	DATE -	REVISIED -		SCALE:	SHEET	OF	SHEETS	STA. 10+60.00	TO STA. 10+70.00		

DATE	
BY	
FINAL SURVEY	SURVEYED
NOTE BOOK	PLOTTED
NO.	TEMPLATE
	AREAS CHECKED
	AREAS CHECKED

DATE	
BY	
ORIGINAL SURVEY	SURVEYED
NOTE BOOK	PLOTTED
NO.	TEMPLATE
	AREAS CHECKED
	AREAS CHECKED

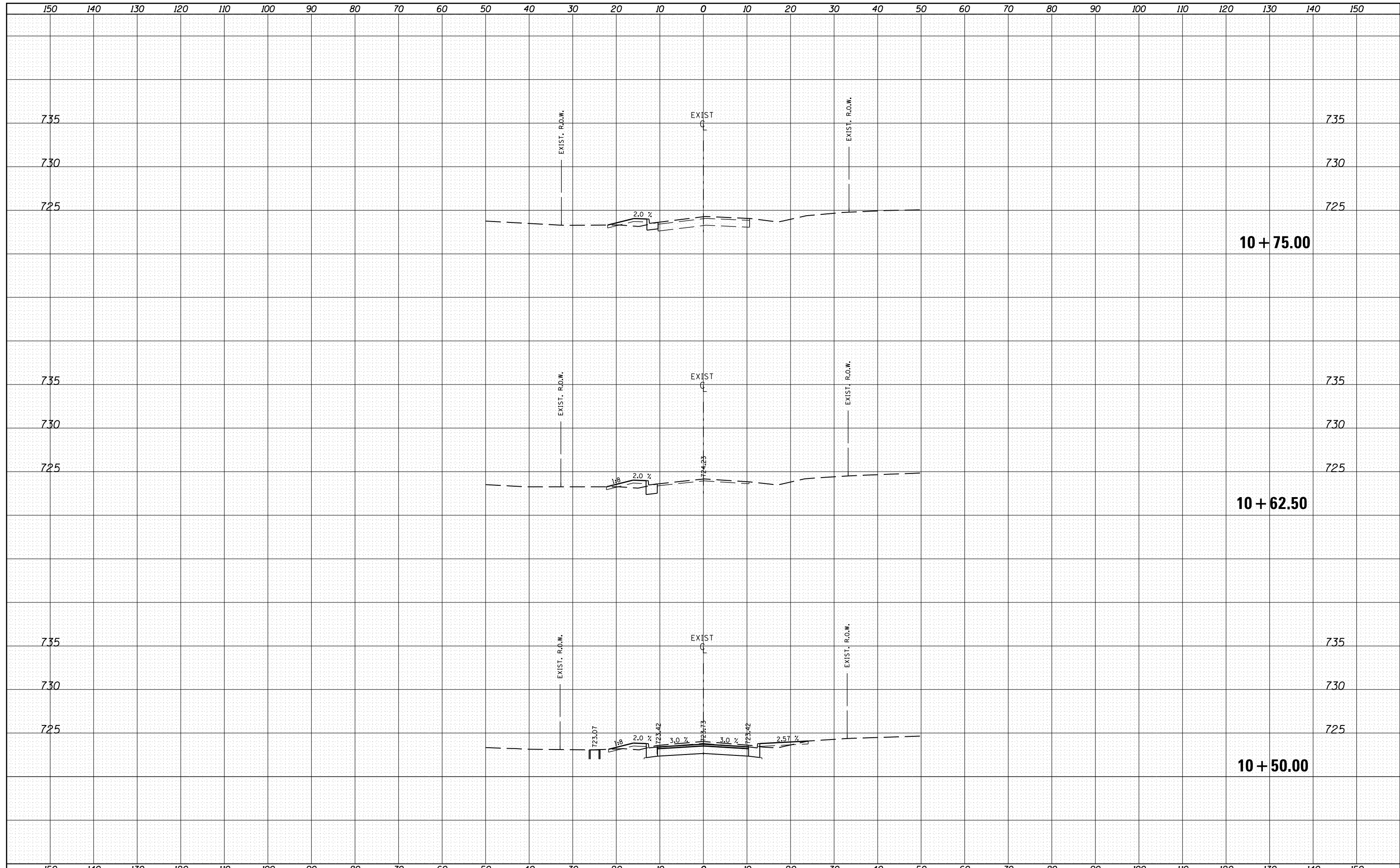


FILE NAME =	USER NAME = crespole	DESIGNED -	REVISED -	<b>STATE OF ILLINOIS DEPARTMENT OF TRANSPORTATION</b>	<b>WALNUT STREET CROSS SECTION</b>			F.A.S. RTE.	SECTION	COUNTY	TOTAL SHEETS	SHEET NO.
c:\pwork\pwork\crespole\10330150\10488792-sh-xssideroad.dgn	DRAWN -	REVISED -	1380					7W-1,RS-3	Peoria	617	604	
Default	PLOT SCALE = 20.0000' / in.	CHECKED -	REVISED -		SCALE: SHEET OF SHEETS STA. 10+27.60 TO STA. 10+37.50			CONTRACT NO. 88792				
	PLOT DATE = 8/16/2013	DATE -	REVISED -		ILLINOIS FED. AID PROJECT							



DATE	
BY	
FINAL SURVEY	SURVEYED
NOTE BOOK	PLOTTED
NO.	TEMPLATE
	AREAS CHECKED

DATE	
BY	
ORIGINAL SURVEY	SURVEYED
NOTE BOOK	PLOTTED
NO.	TEMPLATE
	AREAS CHECKED



FILE NAME =  
 c:\pwork\pwork\crespole\10330150\10488792-sh

USER NAME = crespole  
 DESIGNED -  
 DRAWN -  
 CHECKED -  
 DATE - 8/16/2013

DESIGNED -  
 DRAWN -  
 CHECKED -  
 DATE -

REVISED -  
 REVISED -  
 REVISED -  
 REVISED -

**STATE OF ILLINOIS  
 DEPARTMENT OF TRANSPORTATION**

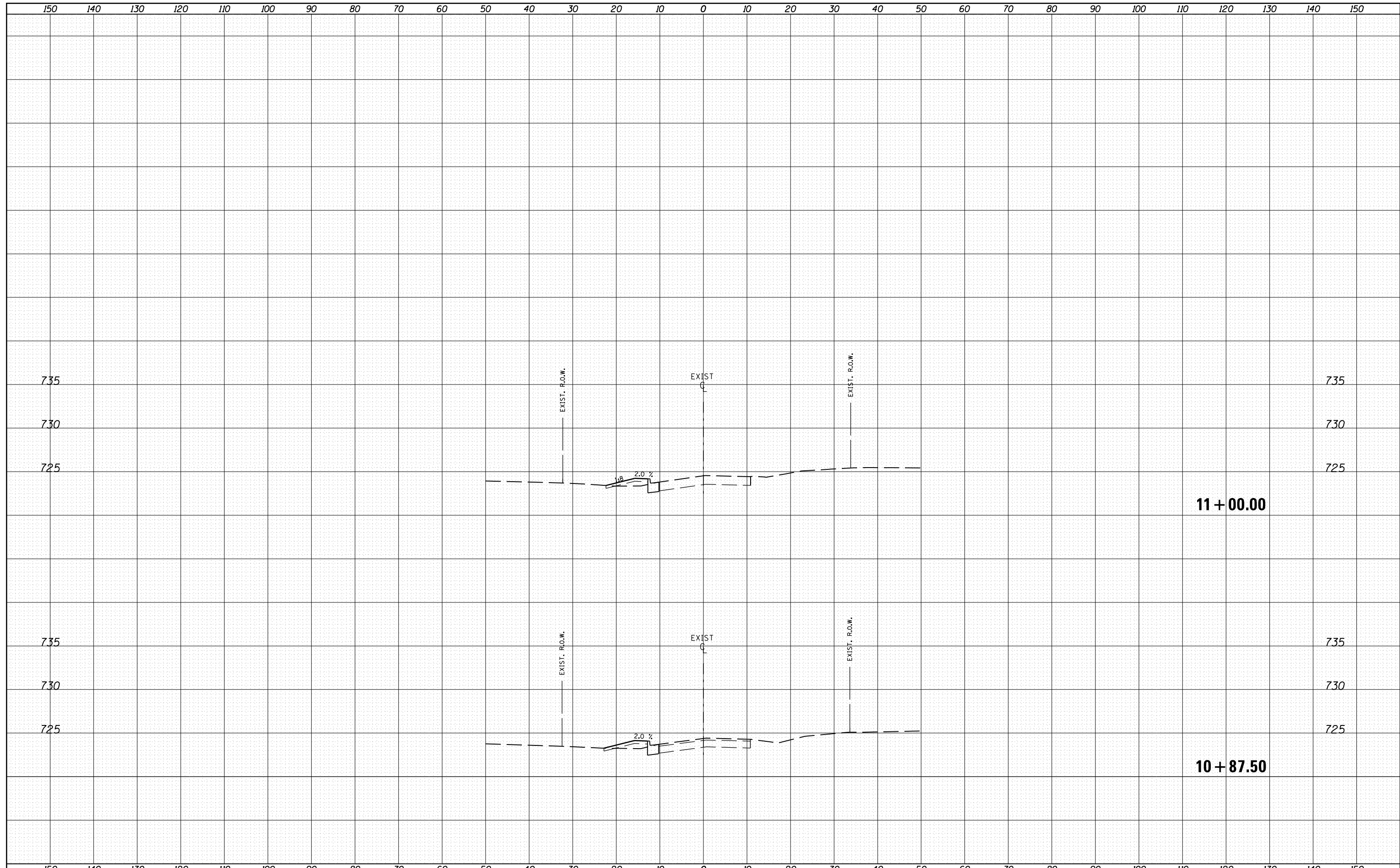
**WALNUT STREET  
 CROSS SECTION**

SCALE: SHEET OF SHEETS STA. 10+50.00 TO STA. 10+75.00

F.A.S. RTE.	SECTION	COUNTY	TOTAL SHEETS	SHEET NO.
1380	7W-1,RS-3	Peoria	617	605
CONTRACT NO. 88792			ILLINOIS FED. AID PROJECT	

DATE	
BY	
FINAL SURVEY	SURVEYED
NOTE BOOK	PLOTTED
NO.	TEMPLATE
	AREAS CHECKED
	AREAS CHECKED

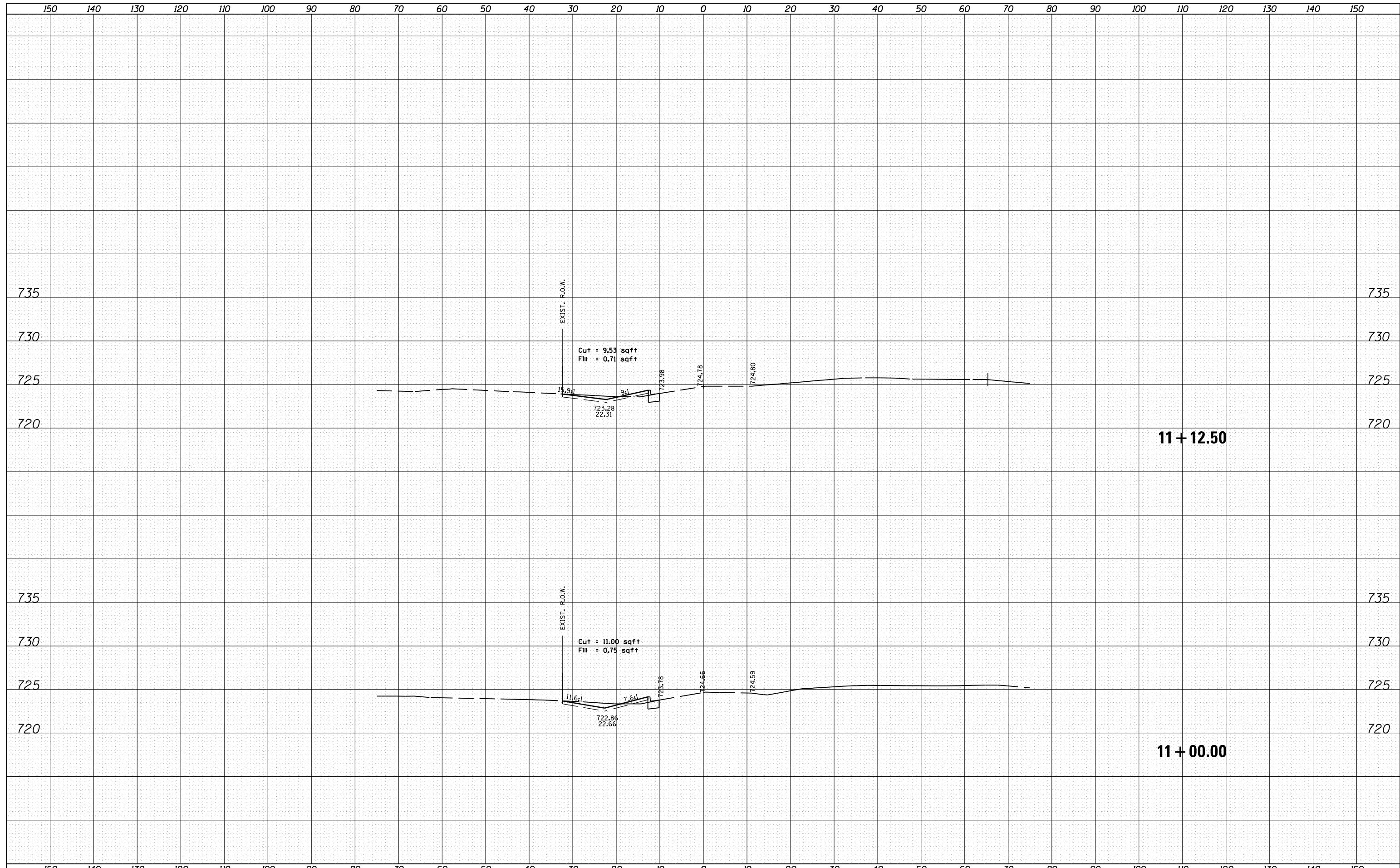
DATE	
BY	
ORIGINAL SURVEY	SURVEYED
NOTE BOOK	PLOTTED
NO.	TEMPLATE
	AREAS CHECKED
	AREAS CHECKED



FILE NAME =	USER NAME = crespole	DESIGNED -	REVISED -	<b>STATE OF ILLINOIS DEPARTMENT OF TRANSPORTATION</b>	<b>WALNUT STREET CROSS SECTION</b>			F.A.S. RTE.	SECTION	COUNTY	TOTAL SHEETS	SHEET NO.
c:\pw\work\p\dot\crespole\10330150\10488792-sh	xsxssideroad.dgn	DRAWN -	REVISED -					1380	7W-1,RS-3	Peoria	617	606
Default	PLOT SCALE = 20.0000' / in.	CHECKED -	REVISED -					SCALE: SHEET OF SHEETS STA. 10+87.50 TO STA. 11+00.00			CONTRACT NO. 88792	
	PLOT DATE = 8/16/2013	DATE -	REVISED -					ILLINOIS FED. AID PROJECT				

DATE	
BY	
SURVEYED	
PLOTTED	
TEMPLATE	
AREAS	
CHECKED	
FINAL SURVEY NOTE BOOK NO.	

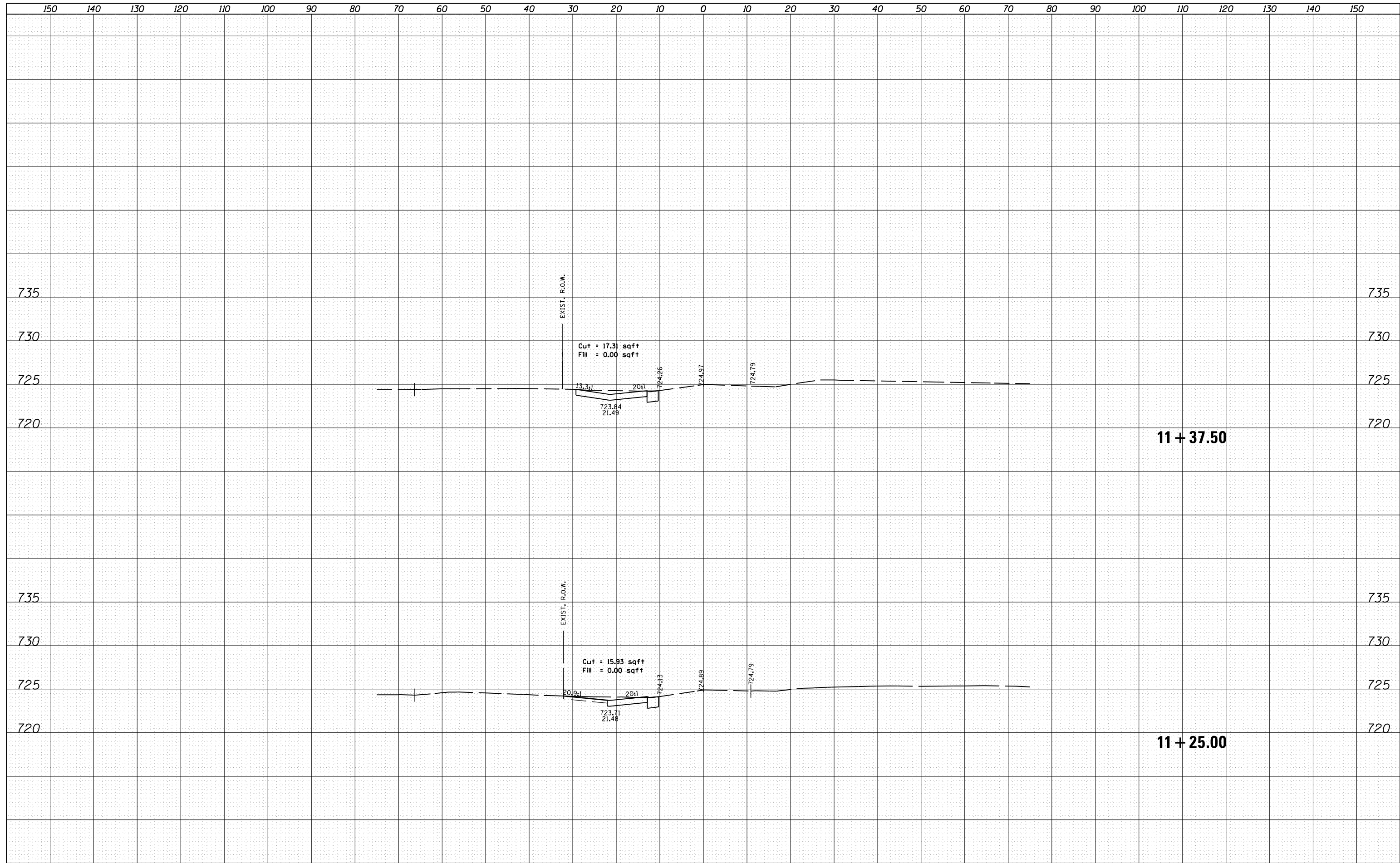
DATE	
BY	
SURVEYED	
PLOTTED	
TEMPLATE	
AREAS	
CHECKED	
ORIGINAL SURVEY NOTE BOOK NO.	



FILE NAME =	USER NAME = crespole	DESIGNED -	REVISIED -	<b>STATE OF ILLINOIS</b> <b>DEPARTMENT OF TRANSPORTATION</b>	<b>WALNUT STREET</b> <b>CROSS SECTION</b>	F.A.S. RTE.	SECTION	COUNTY	TOTAL SHEETS	SHEET NO.
c:\pwork\pwork\crespole\10330150\10488792-sh-xssideroad.dgn	DRAWN -	REVISIED -	1380			7W-1,RS-3	Peoria	617	607	
Default	PLLOT SCALE = 20.0000' / in.	CHECKED -	REVISIED -			CONTRACT NO. 88792				
	PLLOT DATE = 8/16/2013	DATE -	REVISIED -			SCALE:	SHEET OF SHEETS	STA. 11+00.00 TO STA. 11+12.50	ILLINOIS FED. AID PROJECT	

DATE	
BY	
SURVEYED	
PLOTTED	
TEMPLATE	
AREAS	
CHECKED	
FINAL SURVEY	
NOTE BOOK	
NO.	

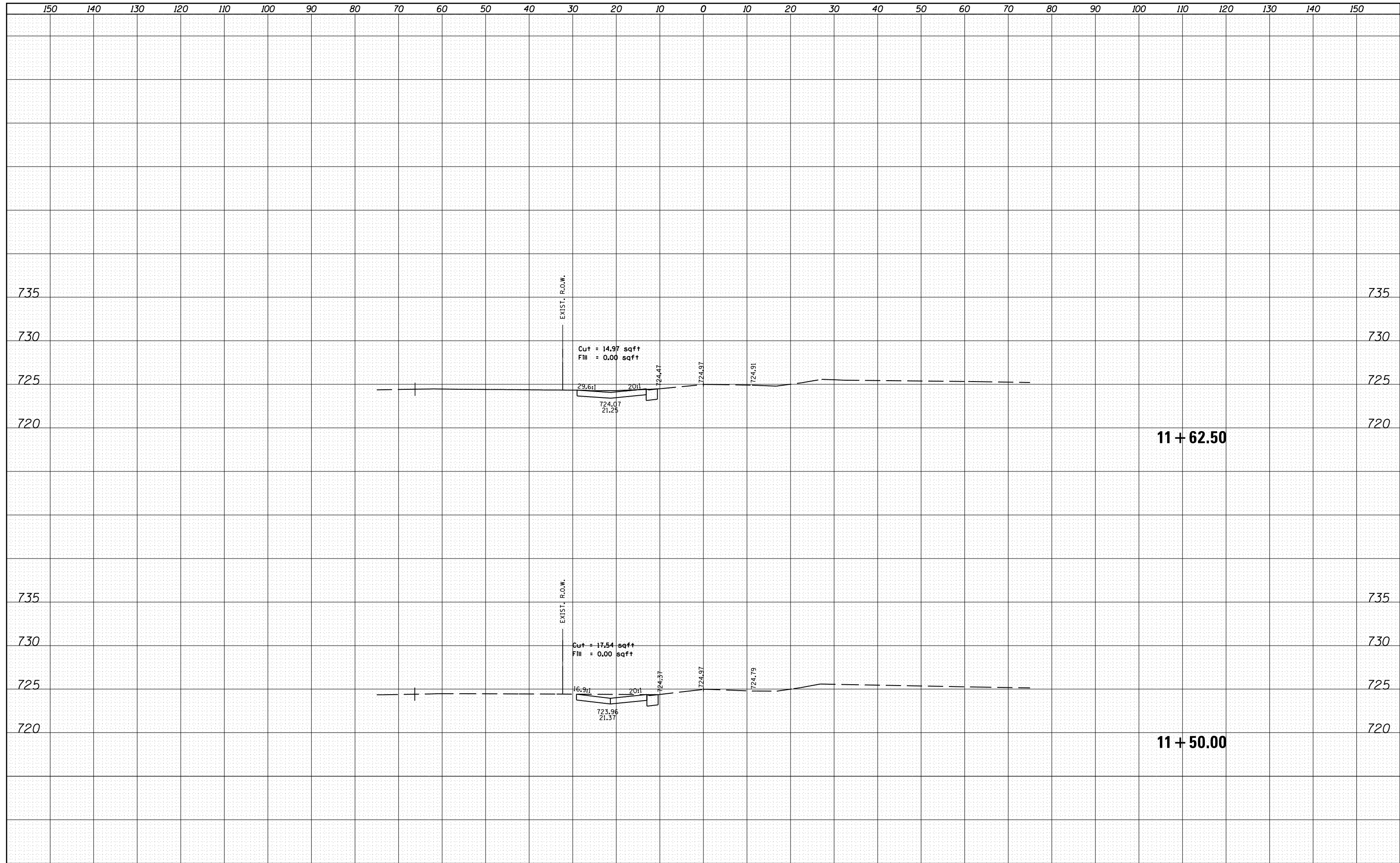
DATE	
BY	
SURVEYED	
PLOTTED	
TEMPLATE	
AREAS	
CHECKED	
ORIGINAL SURVEY	
NOTE BOOK	
NO.	



FILE NAME =	USER NAME = crespole	DESIGNED -	REVISED -	<b>STATE OF ILLINOIS</b> <b>DEPARTMENT OF TRANSPORTATION</b>	<b>WALNUT STREET</b> <b>CROSS SECTION</b>	F.A.S. RTE.	SECTION	COUNTY	TOTAL SHEETS	SHEET NO.
c:\pw\work\p\dot\crespole\10330150\10488792-sh	xsxssideroad.dgn	DRAWN -	REVISED -			1380	7W-1,RS-3	Peoria	617	608
Default	PLOT SCALE = 20.0000' / in.	CHECKED -	REVISED -			CONTRACT NO. 88792		ILLINOIS FED. AID PROJECT		
	PLOT DATE = 8/16/2013	DATE -	REVISED -			SCALE:	SHEET OF SHEETS	STA. 11+25.00 TO STA. 11+37.50		

DATE	
BY	
SURVEYED	
PLOTTED	
TEMPLATE	
AREAS	
CHECKED	
FINAL SURVEY	
NOTE BOOK	
NO.	

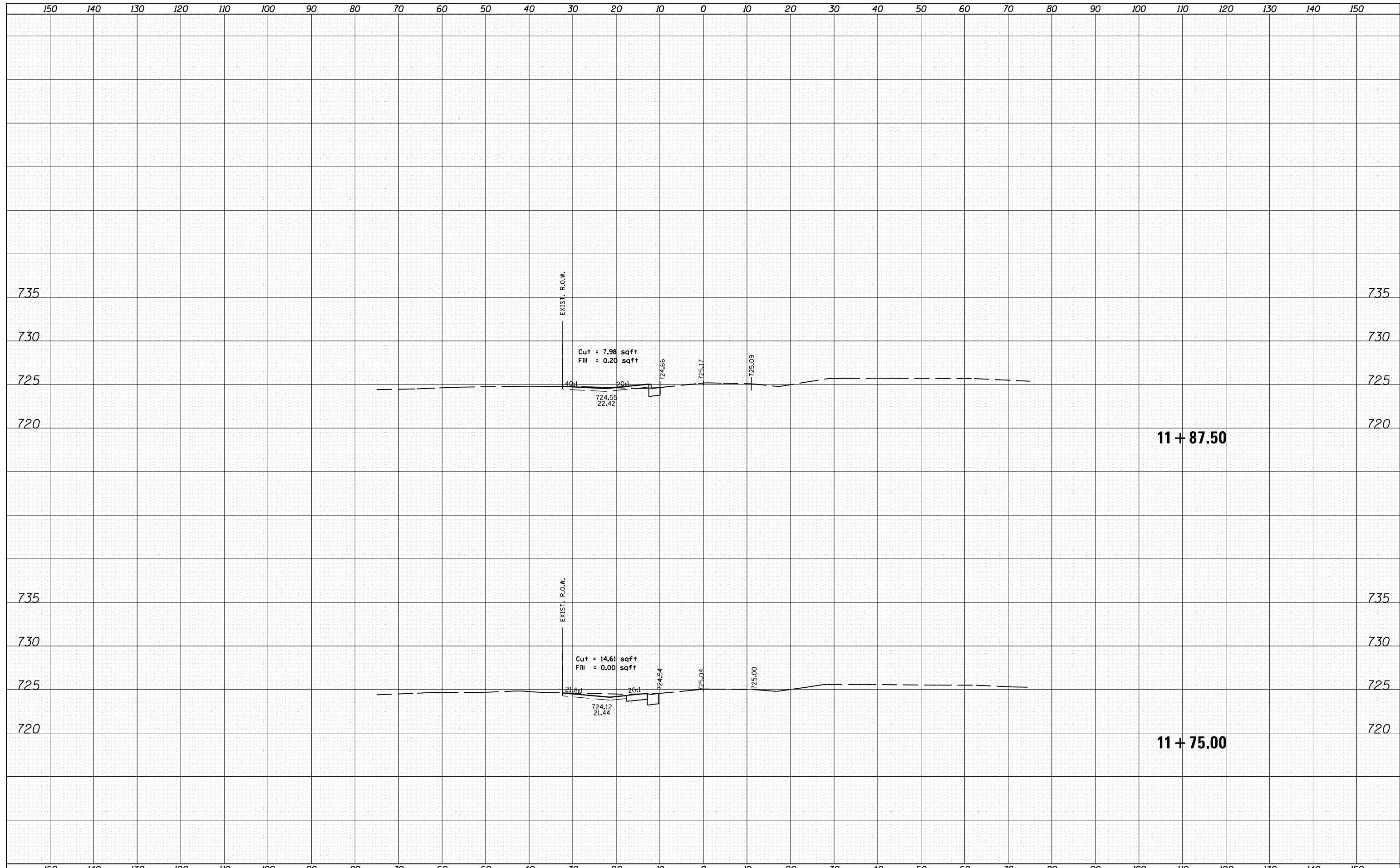
DATE	
BY	
SURVEYED	
PLOTTED	
TEMPLATE	
AREAS	
CHECKED	
ORIGINAL SURVEY	
NOTE BOOK	
NO.	



FILE NAME =	USER NAME = crespole	DESIGNED -	REVISÉD -	<b>STATE OF ILLINOIS DEPARTMENT OF TRANSPORTATION</b>	<b>WALNUT STREET CROSS SECTION</b>			F.A.S. RTE.	SECTION	COUNTY	TOTAL SHEETS	SHEET NO.	
c:\pwork\pwork\crespole\10330150\10488792-sh-xssideroad.dgn		DRAWN -	REVISÉD -					1380	7W-1,RS-3	Peoria	617	609	
Default	PLOT SCALE = 20.0000' / in.	CHECKED -	REVISÉD -		SCALE:			SHEET	OF	SHEETS	STA. 11+50.00	TO STA. 11+62.50	CONTRACT NO. 88792
	PLOT DATE = 8/16/2013	DATE -	REVISÉD -		ILLINOIS FED. AID PROJECT								

DATE	
BY	
SURVEYED	
PLOTTED	
TEMPLATE	
AREAS	
CHECKED	
FINAL SURVEY	
NOTE BOOK	
NO.	

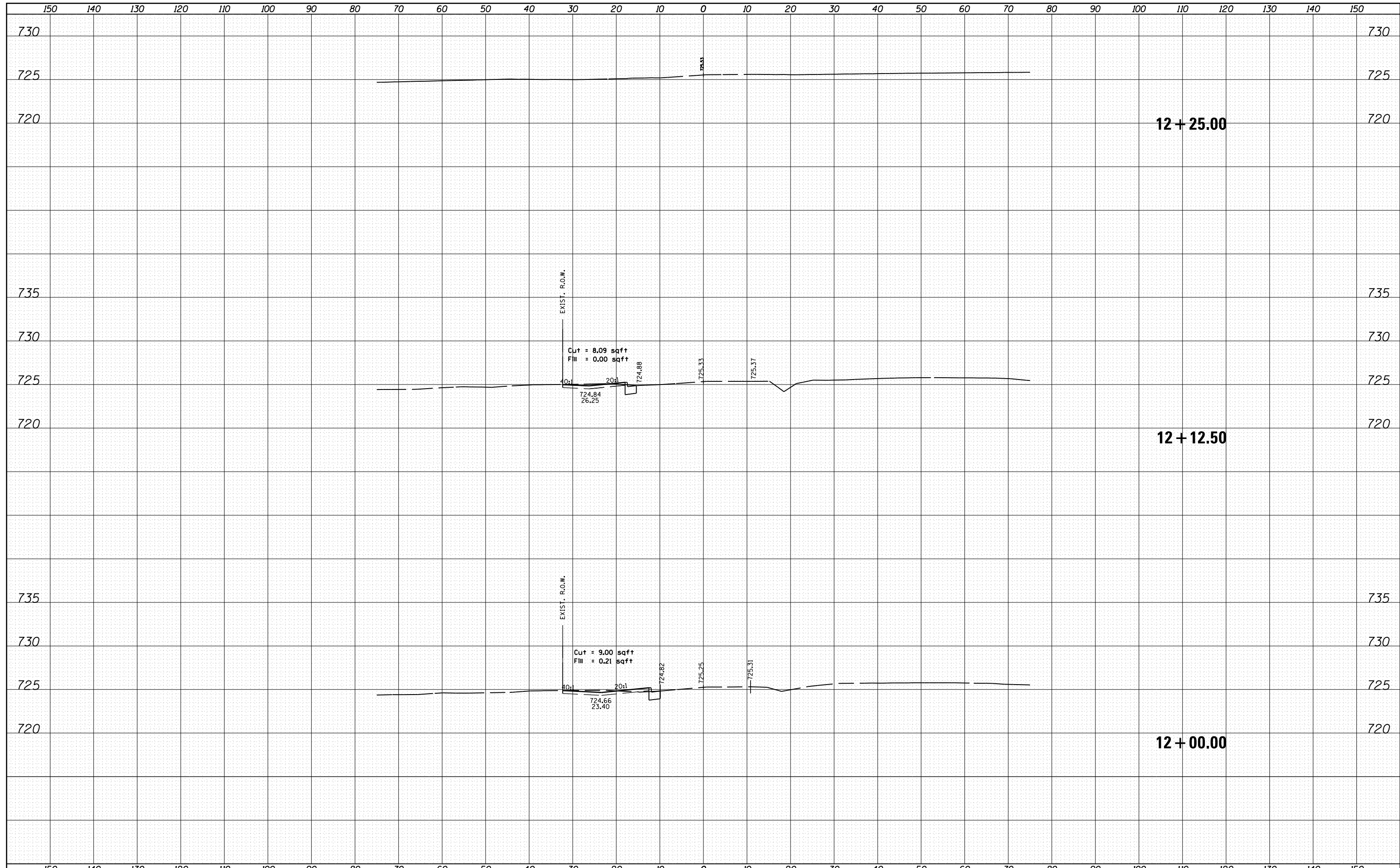
DATE	
BY	
SURVEYED	
PLOTTED	
TEMPLATE	
AREAS	
CHECKED	
ORIGINAL SURVEY	
NOTE BOOK	
NO.	



FILE NAME =	USER NAME = crespole	DESIGNED -	REVISED -	<b>STATE OF ILLINOIS DEPARTMENT OF TRANSPORTATION</b>	<b>WALNUT STREET CROSS SECTION</b>			F.A.S. RTE.	SECTION	COUNTY	TOTAL SHEETS	SHEET NO.
c:\pw\work\p\dot\crespole\10330150\10488792-sh	xsxsidroad.dgn	DRAWN -	REVISED -					1380	7W-1,RS-3	Peoria	617	610
Default	PLOT SCALE = 20.0000' / in.	CHECKED -	REVISED -		CONTRACT NO. 88792			ILLINOIS FED. AID PROJECT				
	PLOT DATE = 8/16/2013	DATE -	REVISED -		SCALE:	SHEET	OF	SHEETS	STA. 11+75.00	TO STA. 11+87.50		

DATE	
BY	
SURVEYED	
PLOTTED	
TEMPLATE	
AREAS	
CHECKED	
FINAL SURVEY	
NOTE BOOK	
NO.	

DATE	
BY	
SURVEYED	
PLOTTED	
TEMPLATE	
AREAS	
CHECKED	
ORIGINAL SURVEY	
NOTE BOOK	
NO.	



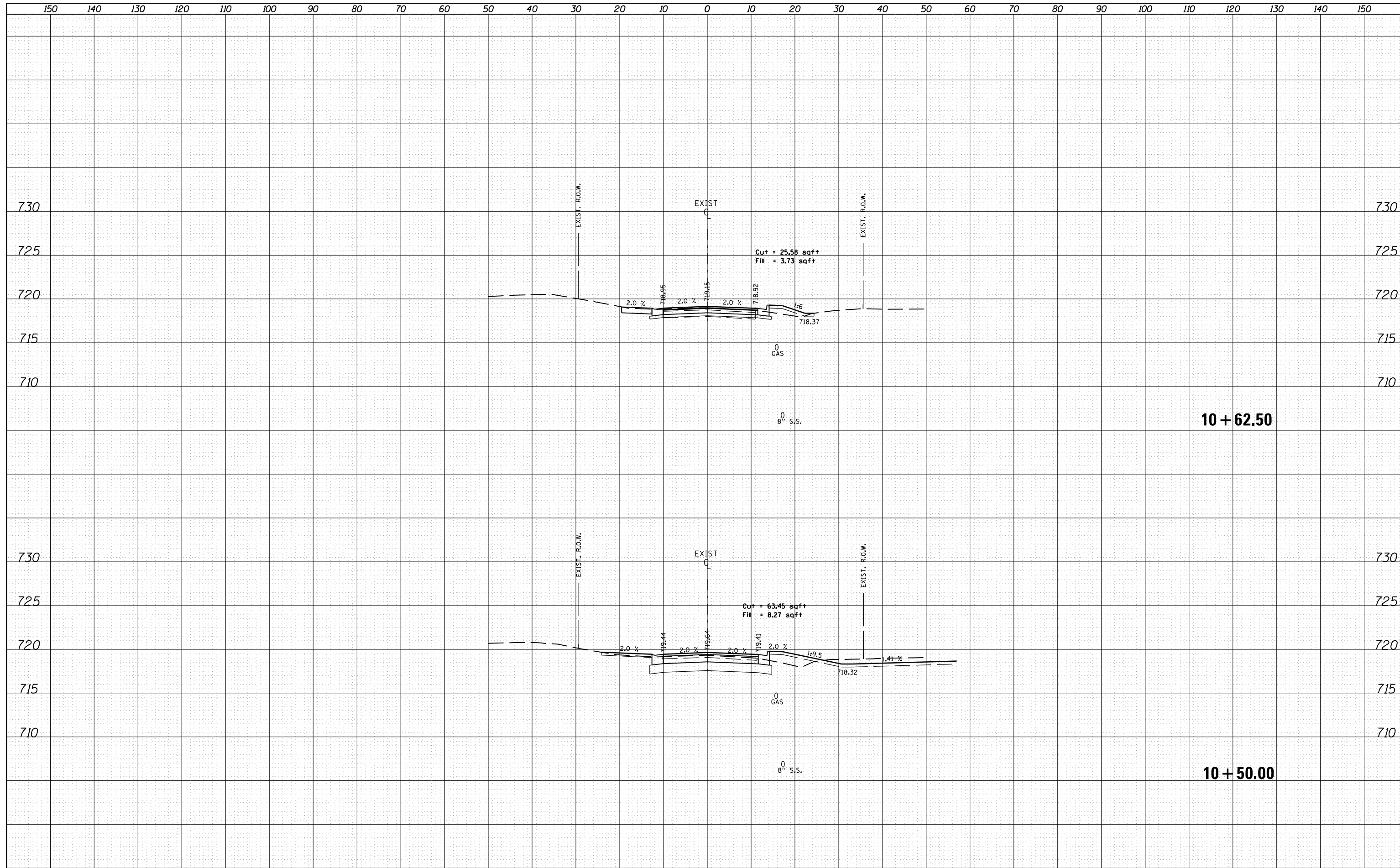
FILE NAME =	USER NAME = crespole	DESIGNED -	REVISED -	<b>STATE OF ILLINOIS</b> <b>DEPARTMENT OF TRANSPORTATION</b>	<b>WALNUT STREET</b> <b>CROSS SECTION</b>	F.A.S. RTE.	SECTION	COUNTY	TOTAL SHEETS	SHEET NO.	
c:\pw\work\p\dot\crespole\10330150\10488792-sh	xs\sideroad.dgn	DRAWN -	REVISED -			1380	7W-1,RS-3	Peoria	617	611	
Default	PLOT SCALE = 20.0000' / in.	CHECKED -	REVISED -			CONTRACT NO. 88792		ILLINOIS FED. AID PROJECT			
	PLOT DATE = 8/16/2013	DATE -	REVISED -			SCALE:	SHEET OF SHEETS	STA. 12+00.00 TO STA. 12+25.00			





DATE	
BY	
SURVEYED	
PLOTTED	
TEMPLATE	
AREAS	
CHECKED	
FINAL SURVEY NOTE BOOK NO.	

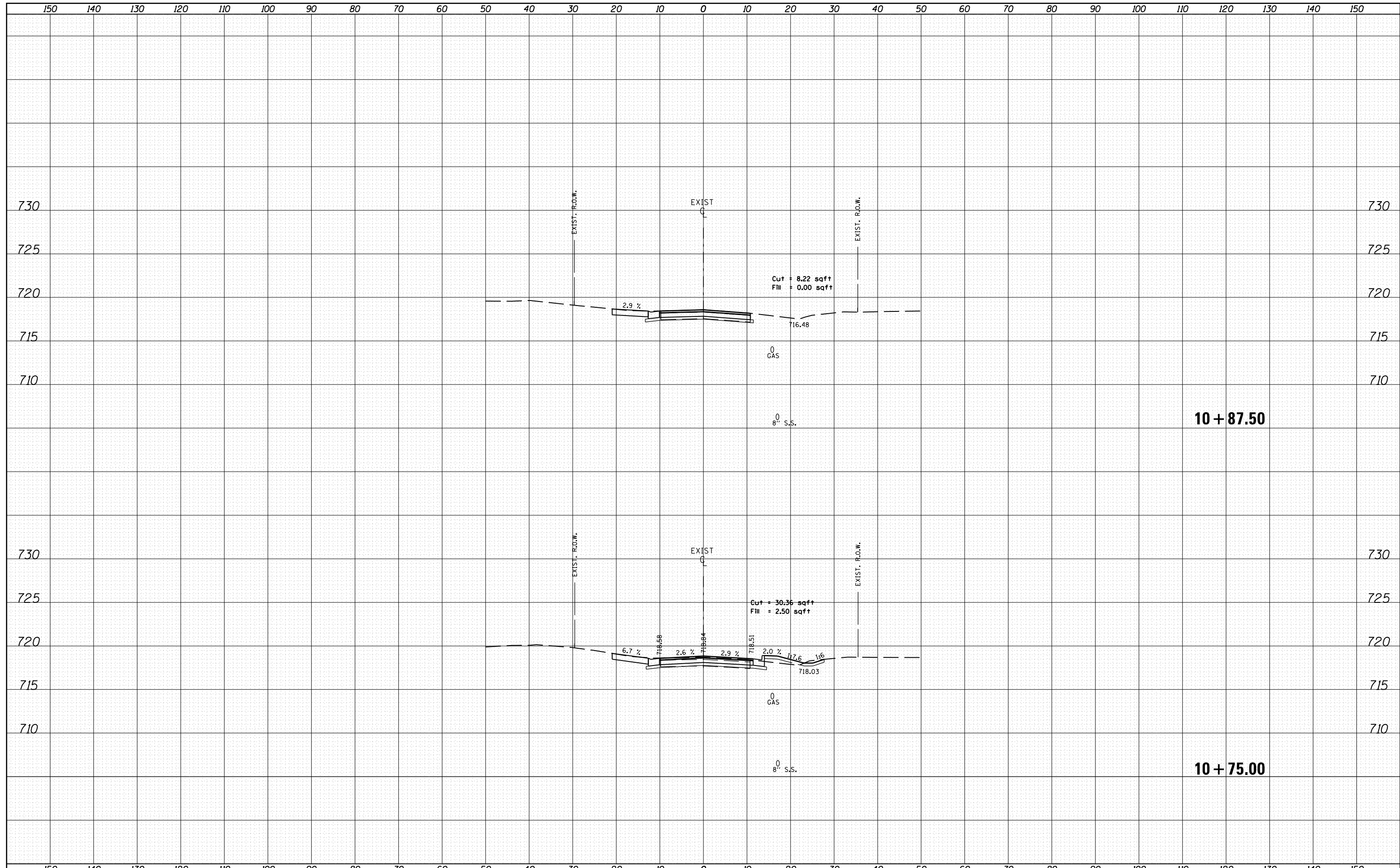
DATE	
BY	
SURVEYED	
PLOTTED	
TEMPLATE	
AREAS	
CHECKED	
ORIGINAL SURVEY NOTE BOOK NO.	



FILE NAME =	USER NAME = crespole	DESIGNED -	REVISED -	<b>STATE OF ILLINOIS DEPARTMENT OF TRANSPORTATION</b>	<b>ELM STREET CROSS SECTIONS</b>			F.A.S. RTE.	SECTION	COUNTY	TOTAL SHEETS	SHEET NO.
c:\pw_work\pwidot\crespole\d0330150\10488792-sh-xssideroad.dgn		DRAWN -	REVISED -		1380	7W-1,RS-3	Peoria	617	613			
PLOT SCALE = 20.0000' / in.		CHECKED -	REVISED -		CONTRACT NO. 88792							
PLOT DATE = 8/16/2013		DATE -	REVISED -		ILLINOIS FED. AID PROJECT							
Default				SCALE:	SHEET	OF	SHEETS	STA. 10+50.00	TO	STA. 10+62.50		

DATE	
BY	
SURVEYED	
PLOTTED	
TEMPLATE	
AREAS	
CHECKED	
FINAL SURVEY NOTE BOOK NO.	

DATE	
BY	
SURVEYED	
PLOTTED	
TEMPLATE	
AREAS	
CHECKED	
ORIGINAL SURVEY NOTE BOOK NO.	

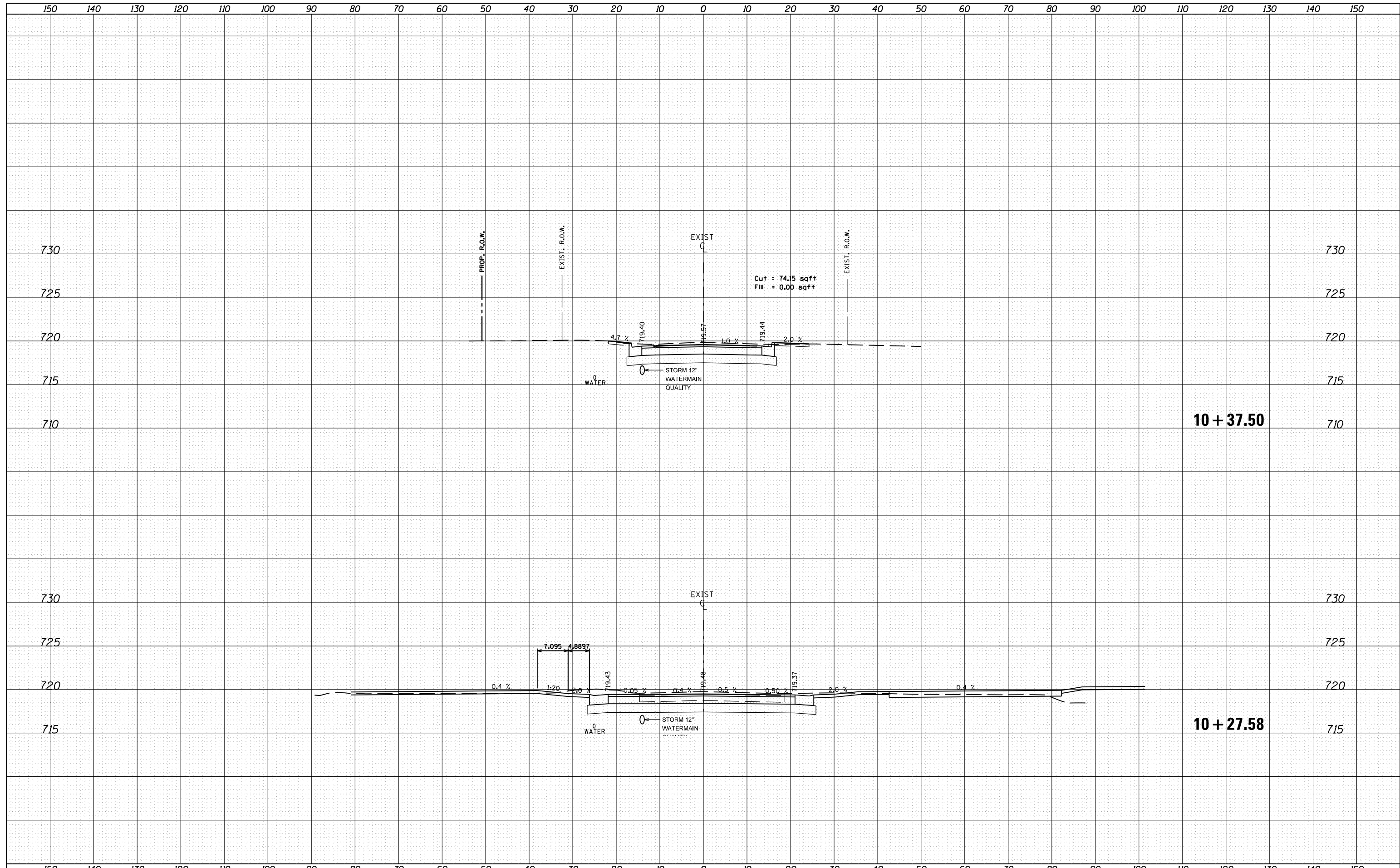


FILE NAME =	USER NAME = crespole	DESIGNED -	REVISED -	<b>STATE OF ILLINOIS DEPARTMENT OF TRANSPORTATION</b>	<b>ELM STREET CROSS SECTIONS</b>			F.A.S. RTE.	SECTION	COUNTY	TOTAL SHEETS	SHEET NO.
c:\pw\work\p\dot\crespole\10330150\10488792-sh-xssideroad.dgn		DRAWN -	REVISED -		1380	7W-1,RS-3	Peoria	617	614			
Default	PLOT SCALE = 20.0000' / in.	CHECKED -	REVISED -					CONTRACT NO. 88792				
	PLOT DATE = 8/16/2013	DATE -	REVISED -		SCALE:	SHEET	OF	SHEETS	STA. 10+75.00	TO STA. 10+87.50	ILLINOIS FED. AID PROJECT	



DATE	
BY	
SURVEYED	
PLOTTED	
TEMPLATE	
NOTE BOOK	
AREAS CHECKED	
NO.	

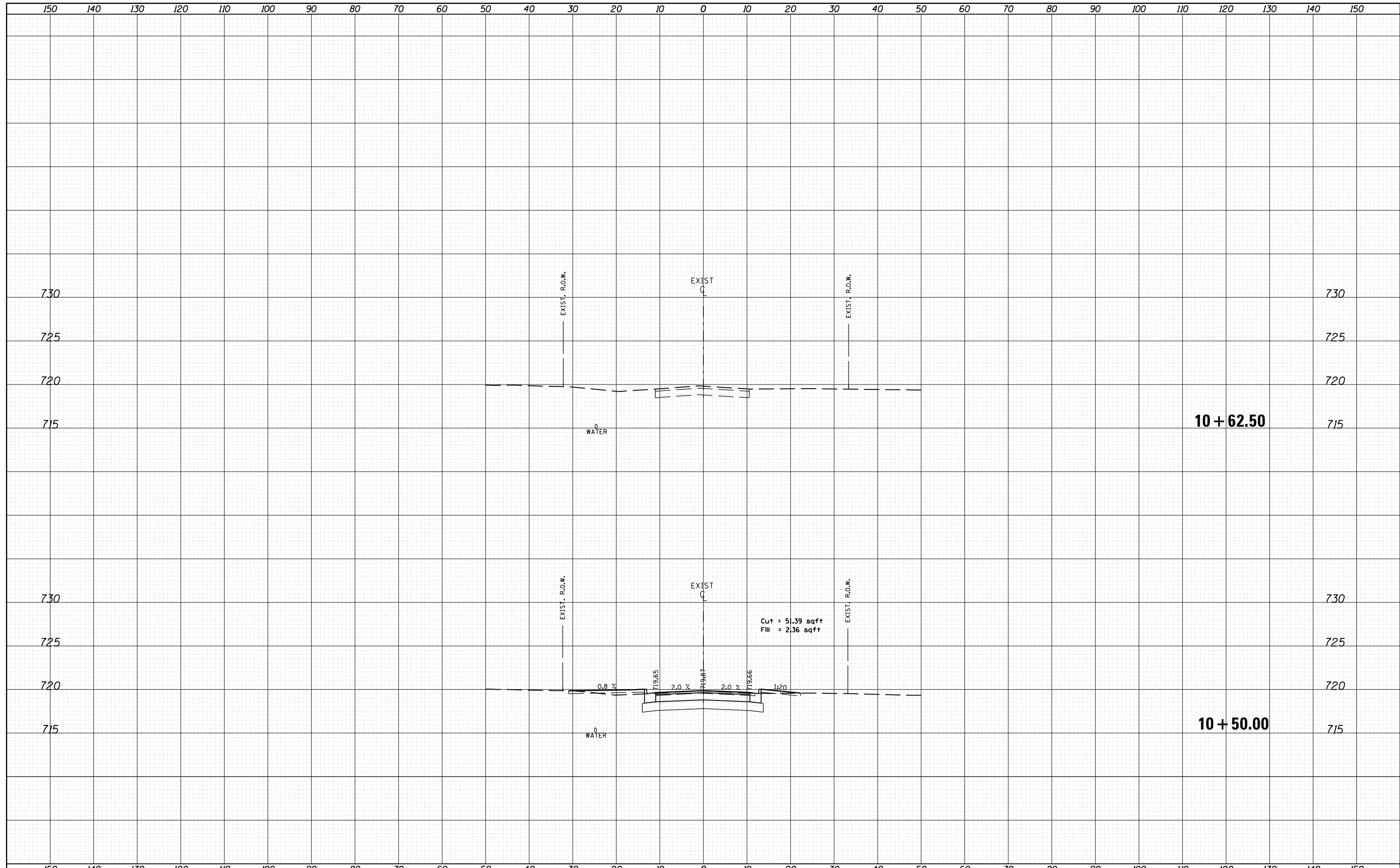
DATE	
BY	
SURVEYED	
PLOTTED	
TEMPLATE	
NOTE BOOK	
AREAS CHECKED	
NO.	



FILE NAME =	USER NAME = crespole	DESIGNED -	REVISÉD -	<b>STATE OF ILLINOIS</b> <b>DEPARTMENT OF TRANSPORTATION</b>	<b>HICKORY STREET</b> <b>CROSS SECTION</b>	F.A.S. RTE.	SECTION	COUNTY	TOTAL SHEETS	SHEET NO.
c:\pw\work\p\dot\crespole\10330150\10488792-sh	xssideroad.dgn	DRAWN -	REVISÉD -			1380	7W-1,RS-3	Peoria	617	616
Default	PLOT SCALE = 20.0000' / in.	CHECKED -	REVISÉD -			CONTRACT NO. 88792				
	PLOT DATE = 8/16/2013	DATE -	REVISÉD -			ILLINOIS FED. AID PROJECT				

DATE	
BY	
SURVEYED	
PLOTTED	
TEMPLATE	
AREAS CHECKED	
FINAL SURVEY NOTE BOOK NO.	

DATE	
BY	
SURVEYED	
PLOTTED	
TEMPLATE	
AREAS CHECKED	
ORIGINAL SURVEY NOTE BOOK NO.	



FILE NAME =	USER NAME = crespole	DESIGNED -	REVISIED -	<b>STATE OF ILLINOIS</b> <b>DEPARTMENT OF TRANSPORTATION</b>	<b>HICKORY STREET</b> <b>CROSS SECTION</b>	F.A.S. RTE.	SECTION	COUNTY	TOTAL SHEETS	SHEET NO.
c:\pw\work\p\dot\crespole\10330150\10488792-sh	xsx\sideroad.dgn	DRAWN -	REVISIED -			1380	7W-1,RS-3	Peoria	617	617
Default	PLOT SCALE = 20.0000' / in.	CHECKED -	REVISIED -			CONTRACT NO. 88792		ILLINOIS FED. AID PROJECT		
	PLOT DATE = 8/16/2013	DATE -	REVISIED -			SCALE:	SHEET OF SHEETS	STA. 10+50.00 TO STA. 10+62.50		