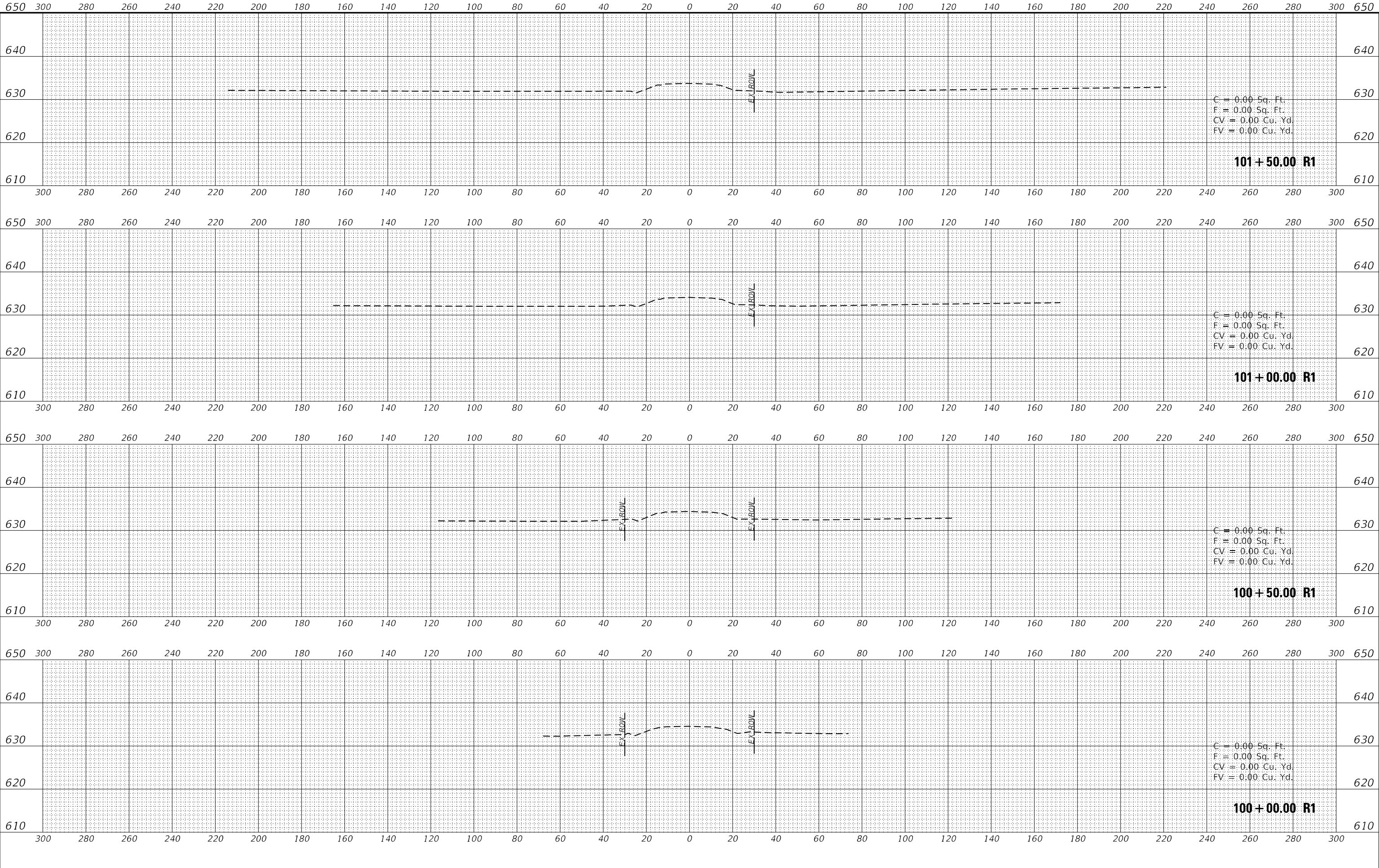


DATE	
BY	
FINAL SURVEY	SURVEYED
NOTE BOOK	PLOTTED
NO.	TEMPLATE
	AREAS CHECKED
	AREAS CHECKED

DATE	
BY	
ORIGINAL SURVEY	SURVEYED
NOTE BOOK	PLOTTED
NO.	TEMPLATE
	AREAS CHECKED
	AREAS CHECKED

MODEL: S:\MODEL\MAMES
FILE NAME: C:\pwworkspace\ferguson\m03189581\0389581\0389581-CH9_cross.dgn



USER NAME = fergusonjh	DESIGNED - _____	REVISED - _____
	DRAWN - _____	REVISED - _____
PLOT SCALE = 40.0000' / in.	CHECKED - _____	REVISED - _____
PLOT DATE = 10/21/2019	DATE - _____	REVISED - _____

**STATE OF ILLINOIS
DEPARTMENT OF TRANSPORTATION**

CH 9 CROSS SECTION

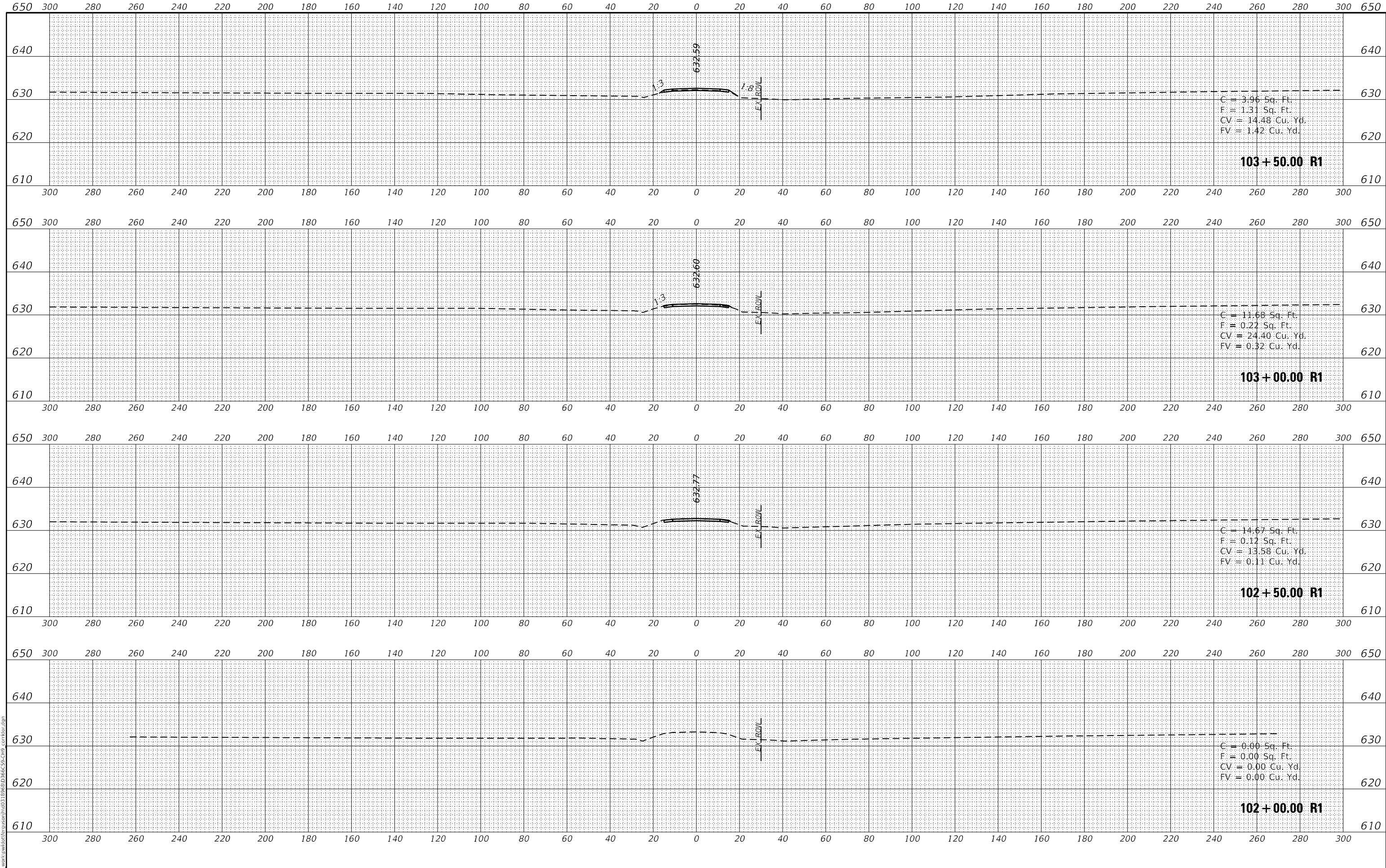
SCALE: _____ SHEET ____ OF ____ SHEETS STA. 100+00.00 R1 TO STA. 101+50.00 R1

F.A.I. RTE.	SECTION	COUNTY	TOTAL SHEETS	SHEET NO.
80	(50-3)HBR-3	LASALLE	137	101
				CONTRACT NO. 66C59
ILLINOIS FED. AID PROJECT				

DATE	
BY	
FINAL SURVEY	SURVEYED
NOTE BOOK	PLOTTED
NO.	AREAS CHECKED

DATE	
BY	
ORIGINAL SURVEY	SURVEYED
NOTE BOOK	PLOTTED
NO.	AREAS CHECKED

MODEL: S:\MODEL\MAMES
FILE NAME: C:\pwworkspace\ferguson\m03189681\38659-CH9-cross.rvt



C = 3.96 Sq. Ft.
F = 1.31 Sq. Ft.
CV = 14.48 Cu. Yd.
FV = 1.42 Cu. Yd.

103+50.00 R1

C = 11.68 Sq. Ft.
F = 0.22 Sq. Ft.
CV = 24.40 Cu. Yd.
FV = 0.32 Cu. Yd.

103+00.00 R1

C = 14.67 Sq. Ft.
F = 0.12 Sq. Ft.
CV = 13.58 Cu. Yd.
FV = 0.11 Cu. Yd.

102+50.00 R1

C = 0.00 Sq. Ft.
F = 0.00 Sq. Ft.
CV = 0.00 Cu. Yd.
FV = 0.00 Cu. Yd.

102+00.00 R1

USER NAME = fergusonj	DESIGNED - _____	REVISED - _____
	DRAWN - _____	REVISED - _____
PLOT SCALE = 40.0000' / in.	CHECKED - _____	REVISED - _____
PLOT DATE = 10/21/2019	DATE - _____	REVISED - _____

**STATE OF ILLINOIS
DEPARTMENT OF TRANSPORTATION**

CH 9 CROSS SECTION

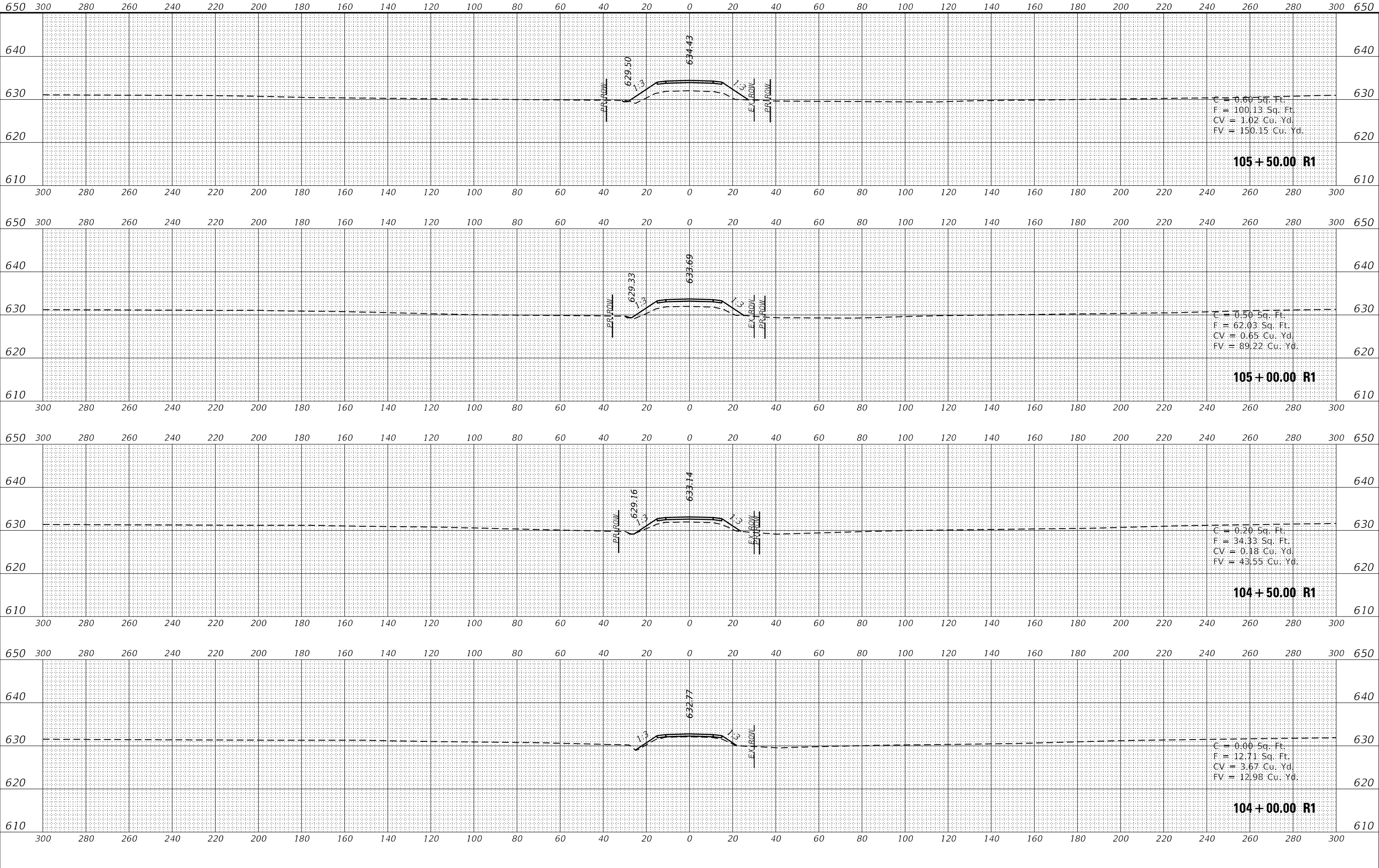
SCALE: _____ SHEET ____ OF ____ SHEETS STA. 102+00.00 R1 TO STA. 103+50.00 R1

F.A.I. RTE.	SECTION	COUNTY	TOTAL SHEETS	SHEET NO.
80	(50-3)HBR-3	LASALLE	137	102
				CONTRACT NO. 66C59
ILLINOIS FED. AID PROJECT				

DATE	
BY	
FINAL SURVEY	SURVEYED
NOTE BOOK	PLOTTED
NO.	TEMPLATE
	AREAS CHECKED

DATE	
BY	
ORIGINAL SURVEY	SURVEYED
NOTE BOOK	PLOTTED
NO.	TEMPLATE
	AREAS CHECKED

MODEL: S:\MODEL\NAME5
FILE NAME: C:\pwworkspace\ferguson\m03189681\3865-CH9-CrossR1.dwg



USER NAME = fergusonjh	DESIGNED - _____	REVISED - _____
PLOT SCALE = 40.0000' / in.	DRAWN - _____	REVISED - _____
PLOT DATE = 10/21/2019	CHECKED - _____	REVISED - _____
	DATE - _____	REVISED - _____

**STATE OF ILLINOIS
DEPARTMENT OF TRANSPORTATION**

CH 9 CROSS SECTION

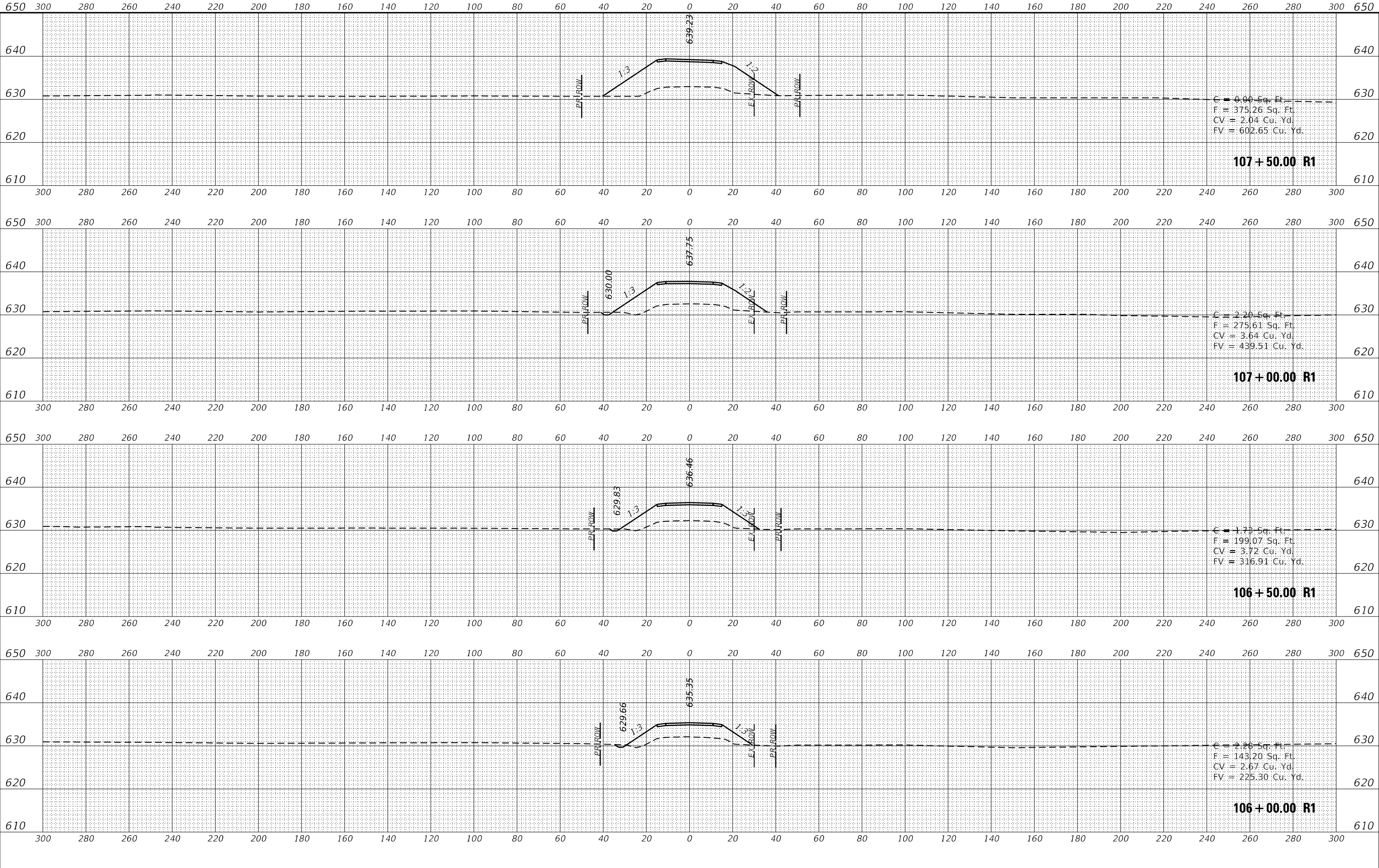
SCALE: _____ SHEET _____ OF _____ SHEETS STA. 104+00.00 R1 TO STA. 105+50.00 R1

F.A.I. RTE.	SECTION	COUNTY	TOTAL SHEETS	SHEET NO.
80	(50-3)HBR-3	LASALLE	137	103
			CONTRACT NO. 66C59	
ILLINOIS FED. AID PROJECT				

DATE	
BY	
FINAL SURVEY	SURVEYED
NOTE BOOK	PLOTTED
NO.	TEMPLATE
	AREAS CHECKED
	AREAS CHECKED

DATE	
BY	
ORIGINAL SURVEY	SURVEYED
NOTE BOOK	PLOTTED
NO.	TEMPLATE
	AREAS CHECKED
	AREAS CHECKED

MODEL: S:\MODEL\NAME5
FILE NAME: C:\pwwork\dat\ferguson\ind0318968\03865-CH9-CORRID.rvt



USER NAME = fergusonjh	DESIGNED - _____	REVISED - _____
	DRAWN - _____	REVISED - _____
PLOT SCALE = 40.0000' / in.	CHECKED - _____	REVISED - _____
PLOT DATE = 10/21/2019	DATE - _____	REVISED - _____

**STATE OF ILLINOIS
DEPARTMENT OF TRANSPORTATION**

CH 9 CROSS SECTION

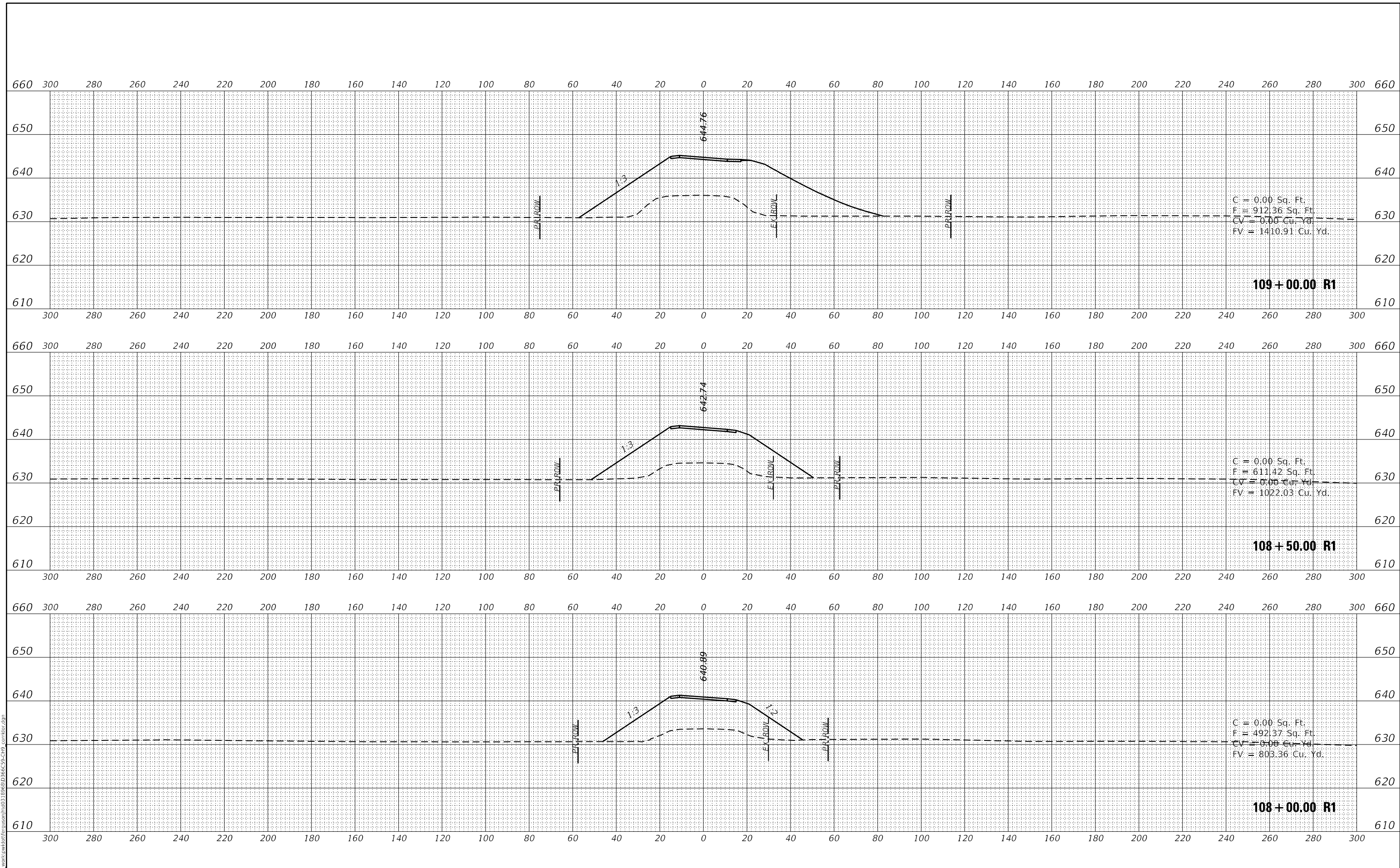
SCALE: _____ SHEET _____ OF _____ SHEETS STA. 106+00.00 R1 TO STA. 107+50.00 R1

F.A.I. RTE.	SECTION	COUNTY	TOTAL SHEETS	SHEET NO.
80	(50-3)HBR-3	LASALLE	137	104
			CONTRACT NO. 66C59	
ILLINOIS FED. AID PROJECT				

FINAL SURVEY	SURVEYED	DATE
NOTE BOOK	PLOTTED	
NO.	TEMPLATE	
	AREAS CHECKED	
	AREAS CHECKED	

ORIGINAL SURVEY	SURVEYED	DATE
NOTE BOOK	PLOTTED	
NO.	TEMPLATE	
	AREAS CHECKED	
	AREAS CHECKED	

MODEL: S:\MODEL\NAME5
FILE NAME: C:\pwwork\civil\ferguson\ind0318968\0386C59-CH9_cross.dgn



USER NAME = fergusonj	DESIGNED - _____	REVISED - _____
	DRAWN - _____	REVISED - _____
PLOT SCALE = 40.0000' / in.	CHECKED - _____	REVISED - _____
PLOT DATE = 10/21/2019	DATE - _____	REVISED - _____

**STATE OF ILLINOIS
DEPARTMENT OF TRANSPORTATION**

CH 9 CROSS SECTION

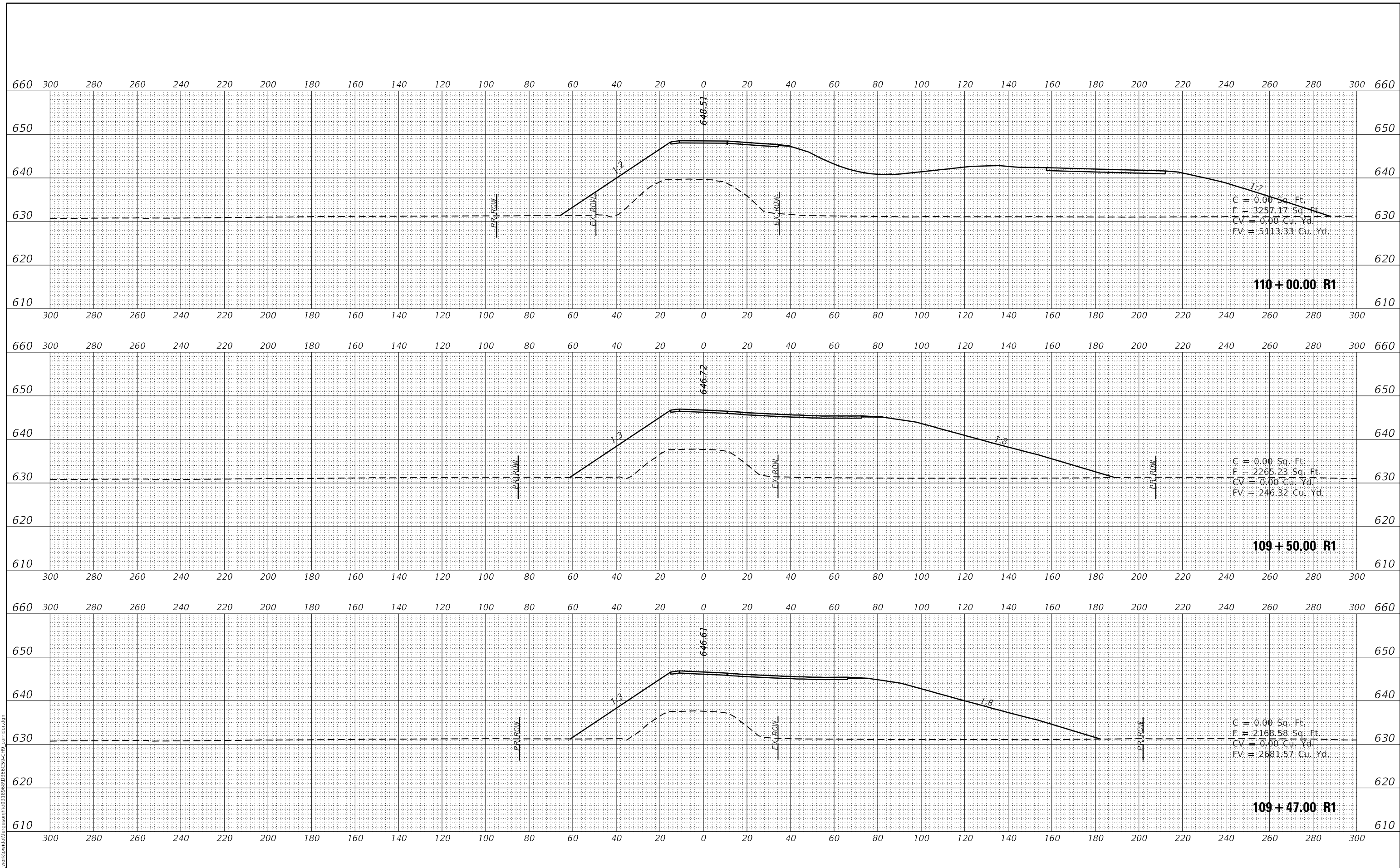
SCALE: _____ SHEET ____ OF ____ SHEETS STA. 108+00.00 R1 TO STA. 109+00.00 R1

F.A.I. RTE.	SECTION	COUNTY	TOTAL SHEETS	SHEET NO.
80	(50-3)HBR-3	LASALLE	137	105
CONTRACT NO. 66C59				
ILLINOIS FED. AID PROJECT				

DATE	
BY	
SURVEYED	
PLOTTED	
TEMPLATE	
AREAS	
CHECKED	
FINAL SURVEY	
NOTE BOOK	
NO.	

DATE	
BY	
SURVEYED	
PLOTTED	
TEMPLATE	
AREAS	
CHECKED	
ORIGINAL SURVEY	
NOTE BOOK	
NO.	

MODEL: S:\MODEL\NAME5
FILE NAME: C:\pwworkspace\ferguson\rd03189686\1036659-CH9-cross.rvt



USER NAME = fergusonjh	DESIGNED - _____	REVISED - _____
	DRAWN - _____	REVISED - _____
PLOT SCALE = 40.0000' / in.	CHECKED - _____	REVISED - _____
PLOT DATE = 10/21/2019	DATE - _____	REVISED - _____

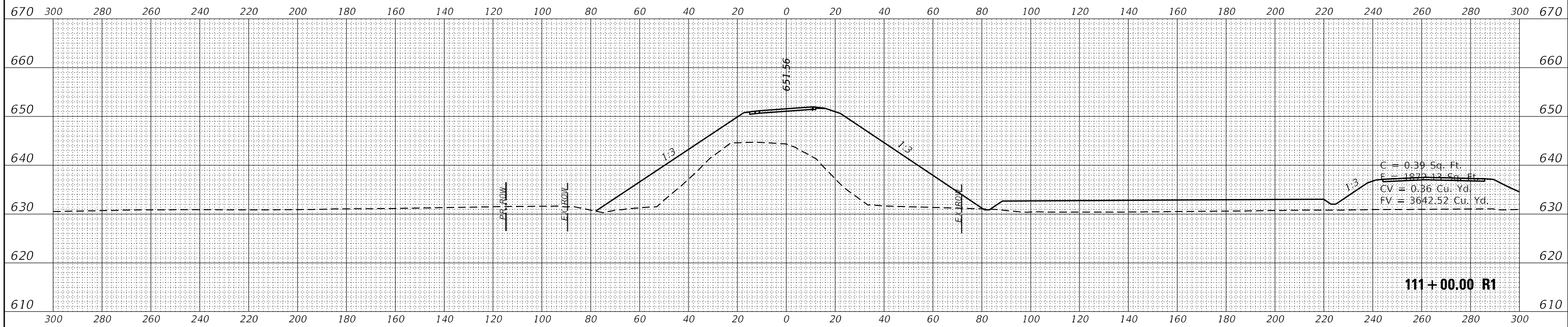
**STATE OF ILLINOIS
DEPARTMENT OF TRANSPORTATION**

CH 9 CROSS SECTION

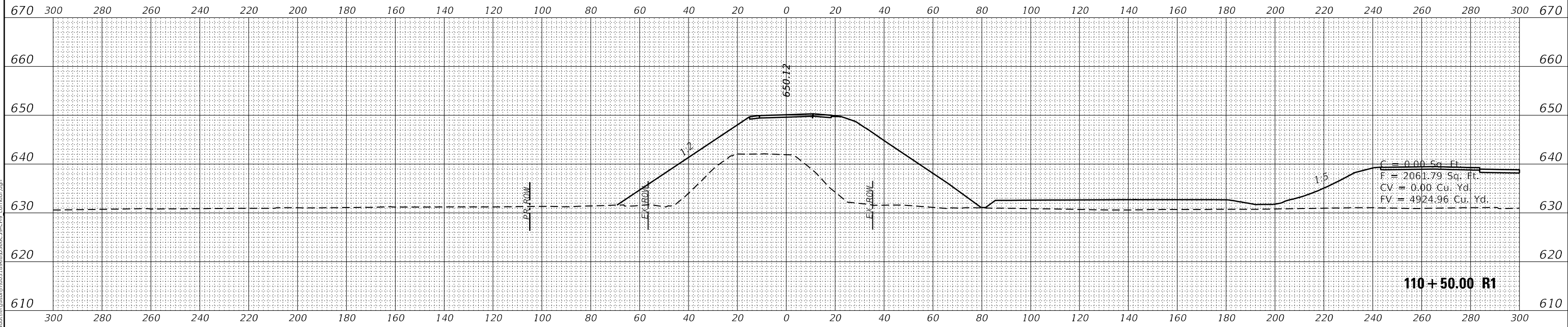
SCALE: _____ SHEET _____ OF _____ SHEETS STA. 109+47.00 R1 TO STA. 110+00.00 R1

F.A.I. RTE.	SECTION	COUNTY	TOTAL SHEETS	SHEET NO.
80	(50-3)HBR-3	LASALLE	137	106
			CONTRACT NO. 66C59	
ILLINOIS FED. AID PROJECT				

DATE	
BY	
SURVEYED	
PLOTTED	
TEMPLATE	
AREAS	
CHECKED	
NO.	



DATE	
BY	
SURVEYED	
PLOTTED	
TEMPLATE	
AREAS	
CHECKED	
NO.	



MODEL: \$MODELNAME\$
FILE NAME: c:\pwworkspace\ferguson\rd0318968\1036659-CH9-corridor.dwg

USER NAME = fergusonjh	DESIGNED - _____	REVISED - _____
	DRAWN - _____	REVISED - _____
PLOT SCALE = 40.0000' / in.	CHECKED - _____	REVISED - _____
PLOT DATE = 10/21/2019	DATE - _____	REVISED - _____

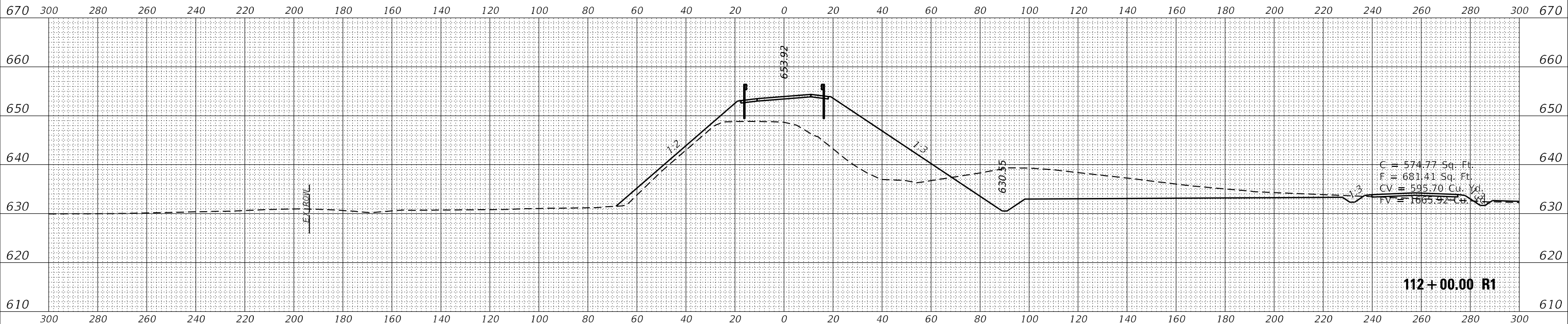
**STATE OF ILLINOIS
DEPARTMENT OF TRANSPORTATION**

CH 9 CROSS SECTION

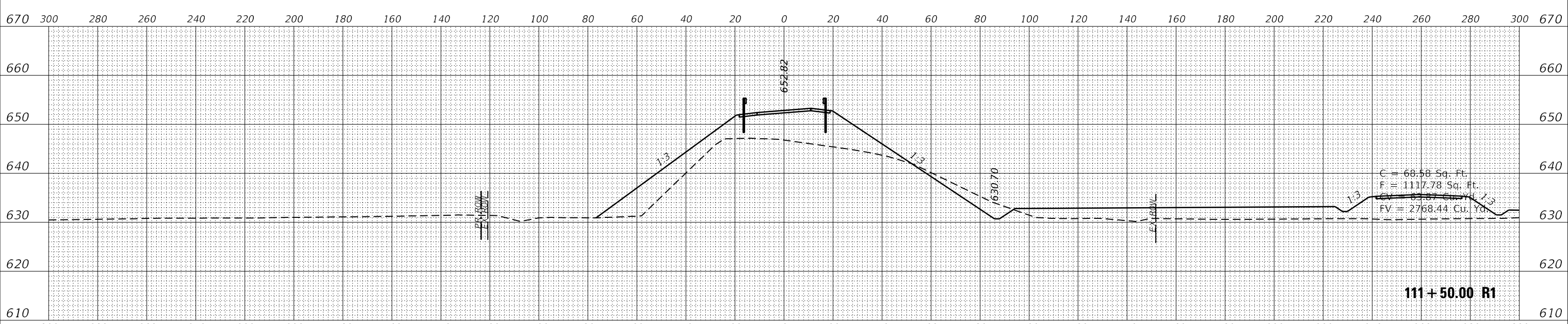
SCALE: _____ SHEET ____ OF ____ SHEETS STA. 110+50.00 R1 TO STA. 111+00.00 R1

F.A.I. RTE.	SECTION	COUNTY	TOTAL SHEETS	SHEET NO.
80	(50-3)HBR-3	LASALLE	137	107
CONTRACT NO. 66C59				
ILLINOIS FED. AID PROJECT				

DATE	
BY	
SURVEYED	
PLOTTED	
TEMPLATE	
AREAS CHECKED	
FINAL SURVEY	
NOTE BOOK	
NO.	



DATE	
BY	
SURVEYED	
PLOTTED	
TEMPLATE	
AREAS CHECKED	
ORIGINAL SURVEY	
NOTE BOOK	
NO.	



MODEL: S:\MODEL\MAMES
FILE NAME: C:\pwworking\ferguson\m\0318968\0386C59-CH9_cross.rvt

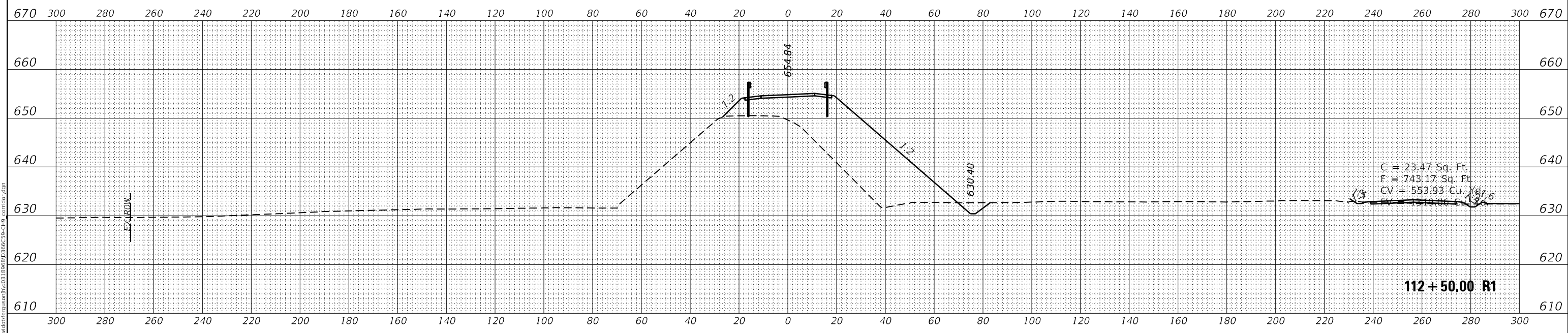
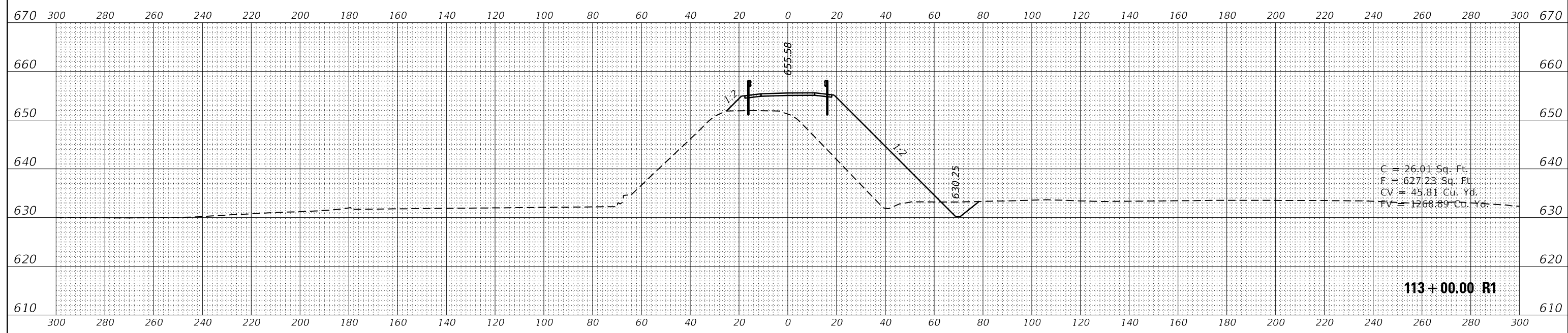
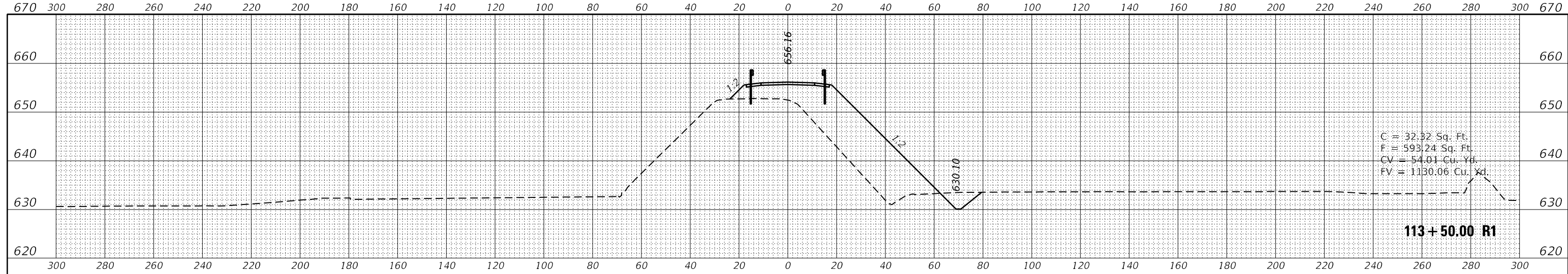
USER NAME = fergusonjh	DESIGNED - _____	REVISED - _____
	DRAWN - _____	REVISED - _____
PLOT SCALE = 40.0000' / in.	CHECKED - _____	REVISED - _____
PLOT DATE = 10/21/2019	DATE - _____	REVISED - _____

**STATE OF ILLINOIS
DEPARTMENT OF TRANSPORTATION**

CH 9 CROSS SECTION

SCALE: _____ SHEET ____ OF ____ SHEETS STA. 111+50.00 R1 TO STA. 112+00.00 R1

F.A.I. RTE.	SECTION	COUNTY	TOTAL SHEETS	SHEET NO.
80	(50-3)HBR-3	LASALLE	137	108
				CONTRACT NO. 66C59
ILLINOIS FED. AID PROJECT				



DATE	
BY	
FINAL SURVEY	SURVEYED
NOTE BOOK	PLOTTED
NO.	TEMPLATE
	AREAS
	CHECKED

DATE	
BY	
ORIGINAL SURVEY	SURVEYED
NOTE BOOK	PLOTTED
NO.	TEMPLATE
	AREAS
	CHECKED

MODEL: S:\MODEL\MAMES
 FILE NAME: C:\pwworkspace\ferguson\m0318968\1328659-CH9_crossR1.dwg

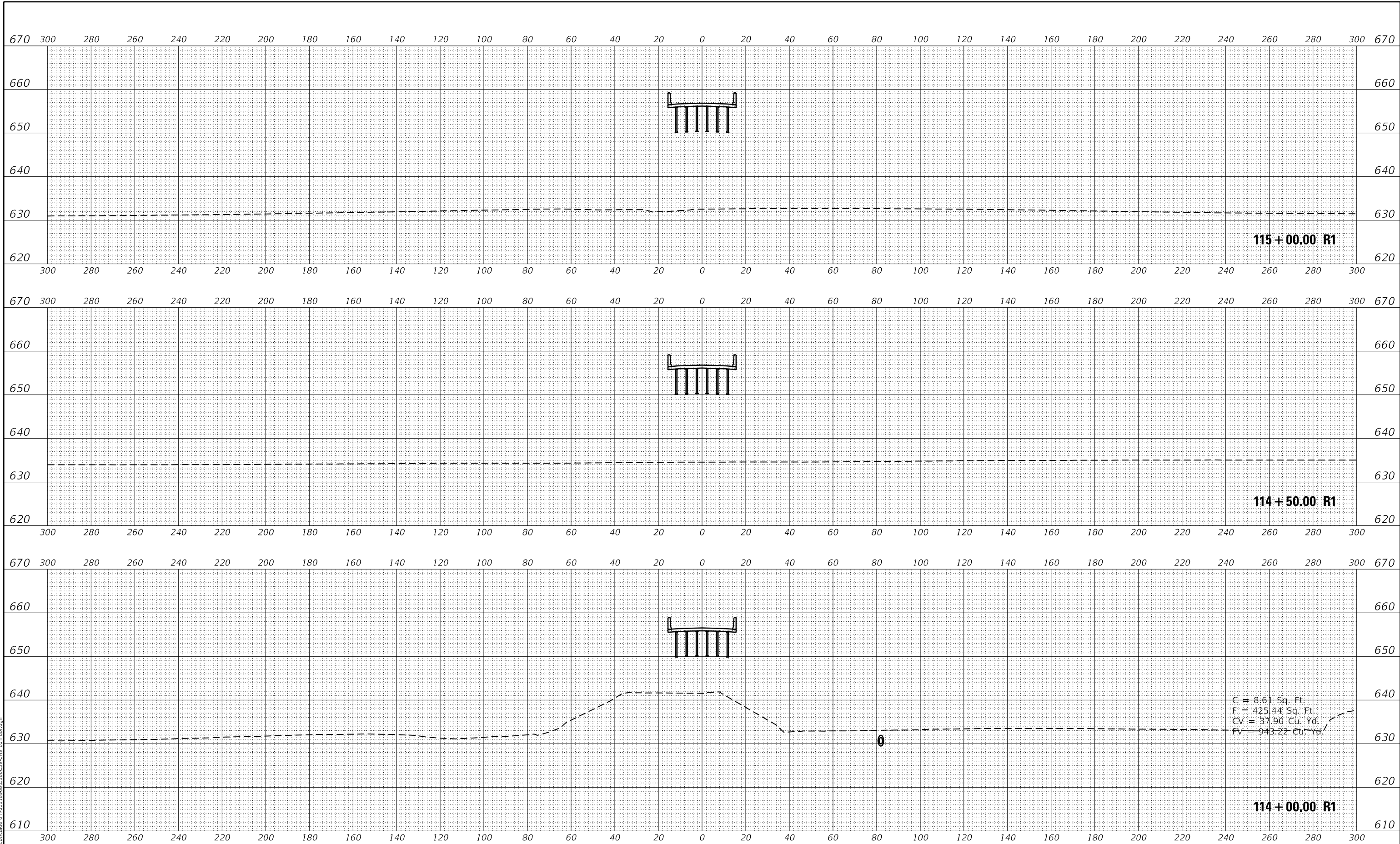
USER NAME = fergusonjh	DESIGNED - _____	REVISED - _____
	DRAWN - _____	REVISED - _____
PLOT SCALE = 40.0000' / in.	CHECKED - _____	REVISED - _____
PLOT DATE = 10/21/2019	DATE - _____	REVISED - _____

**STATE OF ILLINOIS
 DEPARTMENT OF TRANSPORTATION**

CH 9 CROSS SECTION

SCALE: _____ SHEET _____ OF _____ SHEETS STA. 112+50.00 R1 TO STA. 113+50.00 R1

F.A.I. RTE.	SECTION	COUNTY	TOTAL SHEETS	SHEET NO.
80	(50-3)HBR-3	LASALLE	137	109
ILLINOIS FED. AID PROJECT			CONTRACT NO. 66C59	



DATE	
BY	
SURVEYED	
PLOTTED	
TEMPLATE	
AREAS CHECKED	
FINAL SURVEY	
NOTE BOOK	
NO.	

DATE	
BY	
SURVEYED	
PLOTTED	
TEMPLATE	
AREAS CHECKED	
ORIGINAL SURVEY	
NOTE BOOK	
NO.	

MODEL: S:\MODEL\IMAGES
FILE NAME: c:\pwworkspace\calderon\03.8966\038966-038966-038966.dwg

USER NAME = calderon	DESIGNED -	REVISED -
	DRAWN -	REVISED -
PLOT SCALE = 40.0000' / in.	CHECKED -	REVISED -
PLOT DATE = 10/21/2019	DATE -	REVISED -

**STATE OF ILLINOIS
DEPARTMENT OF TRANSPORTATION**

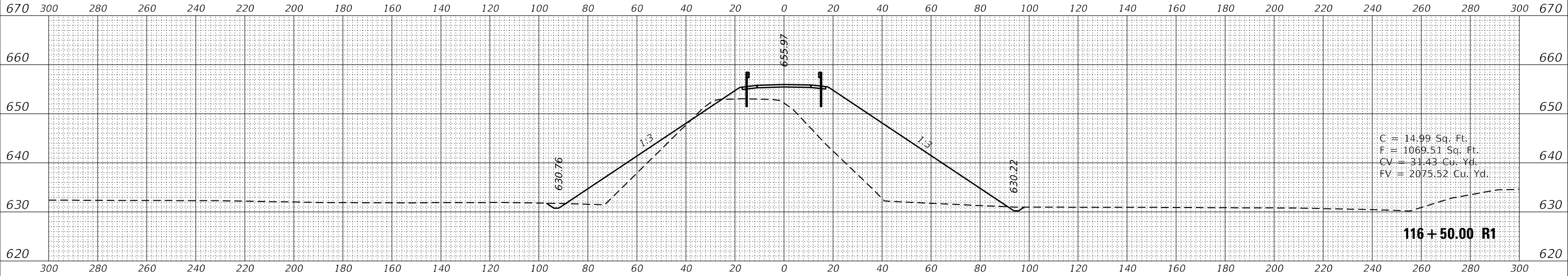
CH 9 CROSS SECTION

SCALE: SHEET OF SHEETS STA. 114+00.00 R1 TO STA. 115+00.00 R1

F.A.I RTE.	SECTION	COUNTY	TOTAL SHEETS	SHEET NO.
80	(50-3)HBR-3	LASALLE	137	110
				CONTRACT NO. 66C59
ILLINOIS FED. AID PROJECT				

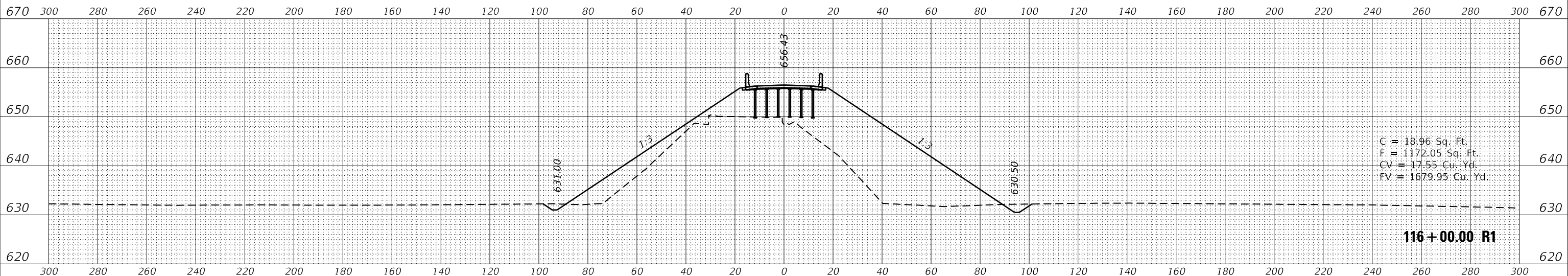
C = 8.61 Sq. Ft.
F = 425.44 Sq. Ft.
CV = 37.90 Cu. Yd.
FV = 943.22 Cu. Yd.

DATE	
BY	
SURVEYED	
PLOTTED	
TEMPLATE	
AREAS	
CHECKED	
FINAL SURVEY	
NOTE BOOK	
NO.	

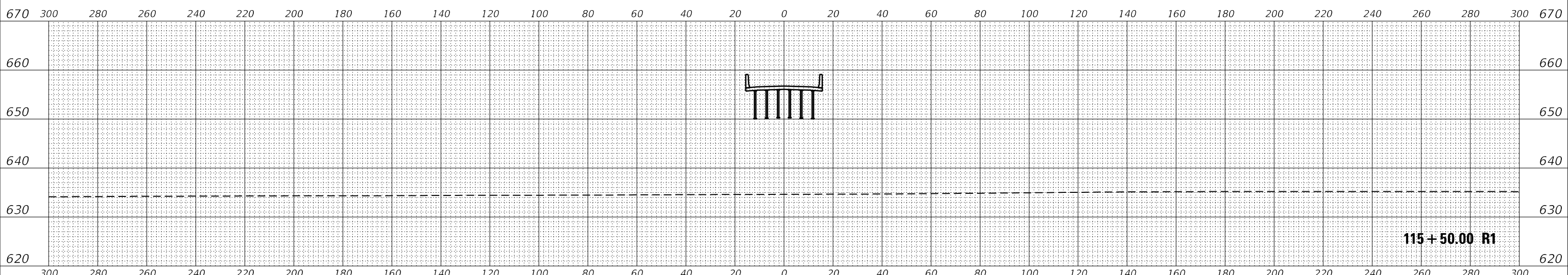


116+50.00 R1

DATE	
BY	
SURVEYED	
PLOTTED	
TEMPLATE	
AREAS	
CHECKED	
ORIGINAL SURVEY	
NOTE BOOK	
NO.	



116+00.00 R1



115+50.00 R1

MODEL: S:\MODEL\IMAGES
FILE NAME: C:\pwworking\datarc\user\mjd03189681\39659-CH9-CrossR1.dwg

USER NAME = fergusonjh	DESIGNED - _____	REVISED - _____
	DRAWN - _____	REVISED - _____
PLOT SCALE = 40.0000' / in.	CHECKED - _____	REVISED - _____
PLOT DATE = 10/21/2019	DATE - _____	REVISED - _____

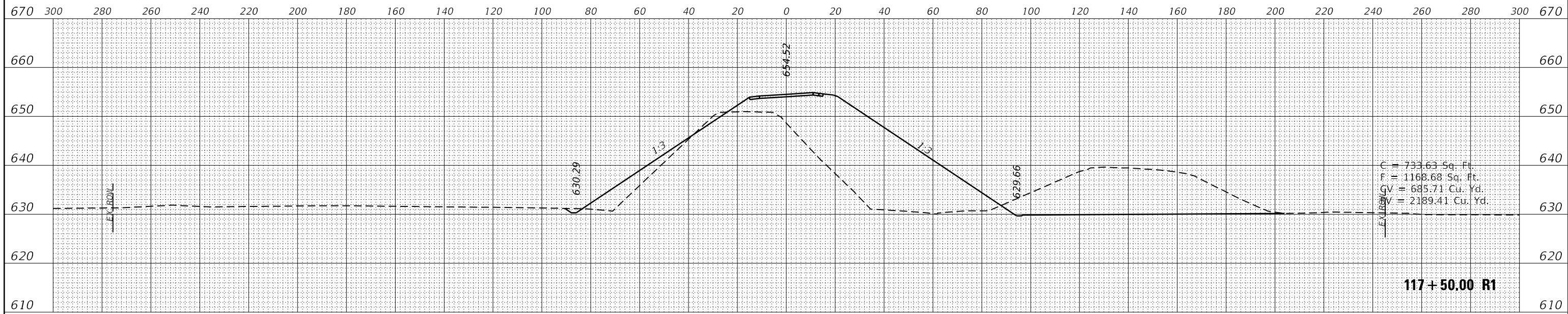
**STATE OF ILLINOIS
DEPARTMENT OF TRANSPORTATION**

CH 9 CROSS SECTION

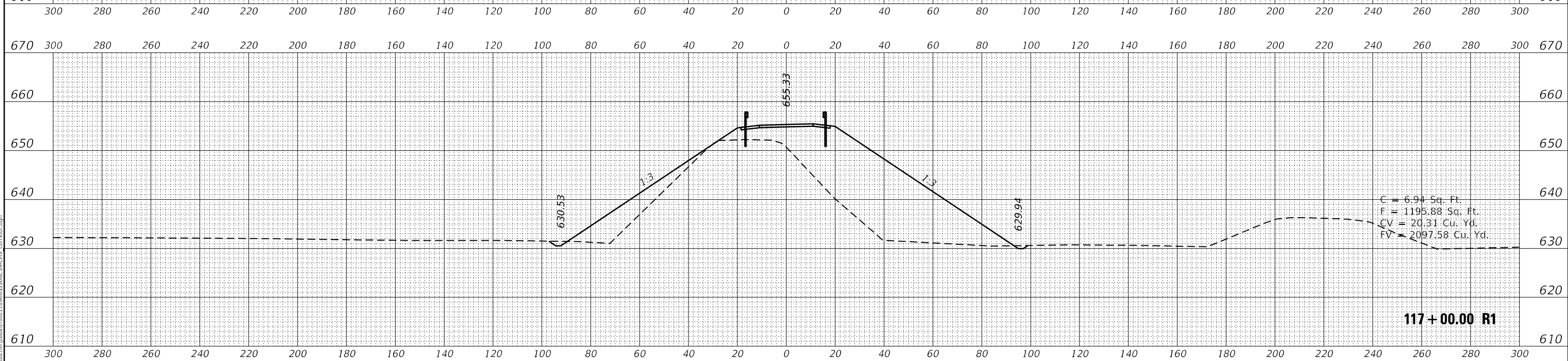
SCALE: _____ SHEET ____ OF ____ SHEETS STA. 115+50.00 R1 TO STA. 116+50.00 R1

F.A.I. RTE.	SECTION	COUNTY	TOTAL SHEETS	SHEET NO.
80	(50-3)HBR-3	LASALLE	137	111
			CONTRACT NO. 66C59	
ILLINOIS FED. AID PROJECT				

DATE	
BY	
SURVEYED	
PLOTTED	
TEMPLATE	
AREAS CHECKED	
FINAL SURVEY NO.	
NOTE BOOK	
AREAS CHECKED	



DATE	
BY	
SURVEYED	
PLOTTED	
TEMPLATE	
AREAS CHECKED	
ORIGINAL SURVEY NO.	
NOTE BOOK	
AREAS CHECKED	



MODEL: S:\MODEL\NAME5
FILE NAME: C:\pwworkspace\ferguson\rd0318968\1386459-CH9_crossR1.dwg

USER NAME = fergusonj	DESIGNED - _____	REVISED - _____
	DRAWN - _____	REVISED - _____
PLOT SCALE = 40.0000' / in.	CHECKED - _____	REVISED - _____
PLOT DATE = 10/21/2019	DATE - _____	REVISED - _____

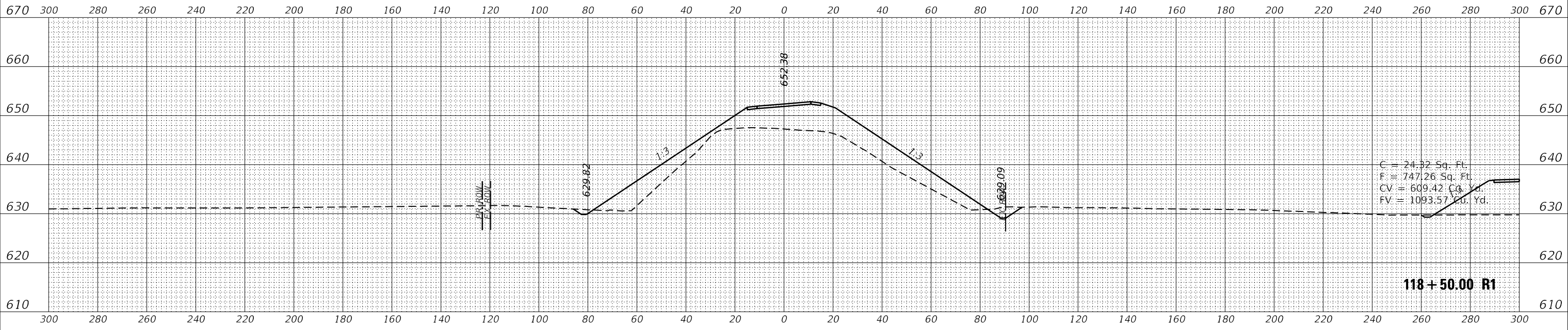
**STATE OF ILLINOIS
DEPARTMENT OF TRANSPORTATION**

CH 9 CROSS SECTION

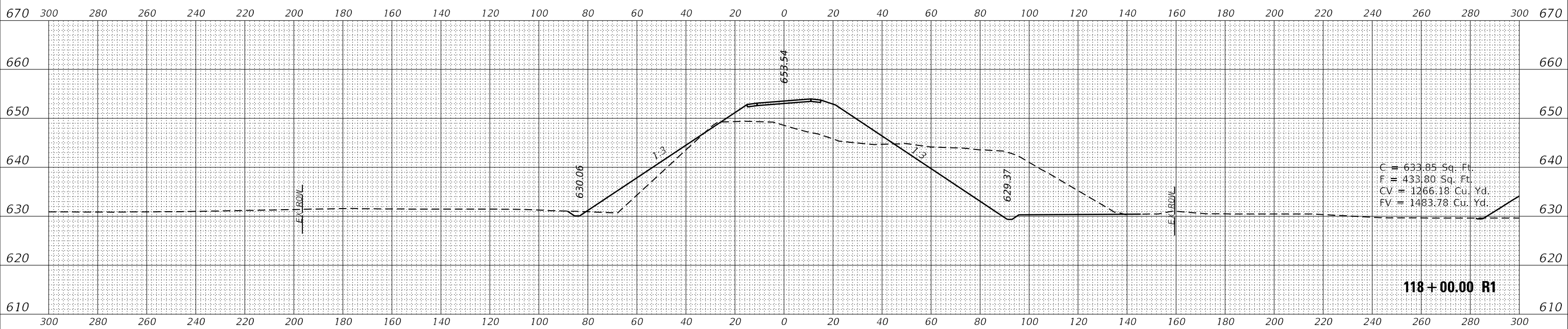
SCALE: _____ SHEET ____ OF ____ SHEETS STA. 117+00.00 R1 TO STA. 117+50.00 R1

F.A.I. RTE.	SECTION	COUNTY	TOTAL SHEETS	SHEET NO.
80	(50-3)HBR-3	LASALLE	137	112
CONTRACT NO. 66C59				
ILLINOIS FED. AID PROJECT				

DATE	
BY	
SURVEYED	
PLOTTED	
TEMPLATE	
NOTE BOOK	
AREAS CHECKED	
NO.	



DATE	
BY	
SURVEYED	
PLOTTED	
TEMPLATE	
NOTE BOOK	
AREAS CHECKED	
NO.	



MODEL: S:\MODEL\MAMES
FILE NAME: C:\pwworkspace\ferguson\m\0318968\0386C59-CH9_cross.dwg

USER NAME = fergusonjh	DESIGNED - _____	REVISED - _____
	DRAWN - _____	REVISED - _____
PLOT SCALE = 40.0000' / in.	CHECKED - _____	REVISED - _____
PLOT DATE = 10/21/2019	DATE - _____	REVISED - _____

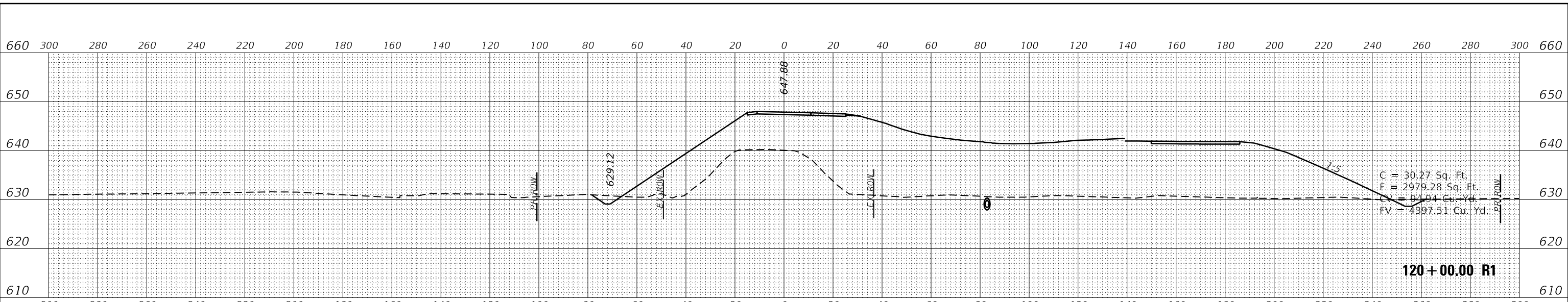
**STATE OF ILLINOIS
DEPARTMENT OF TRANSPORTATION**

CH 9 CROSS SECTION

SCALE: _____ SHEET ____ OF ____ SHEETS STA. 118+00.00 R1 TO STA. 118+50.00 R1

F.A.I. RTE.	SECTION	COUNTY	TOTAL SHEETS	SHEET NO.
80	(50-3)HBR-3	LASALLE	137	113
CONTRACT NO. 66C59				
ILLINOIS FED. AID PROJECT				

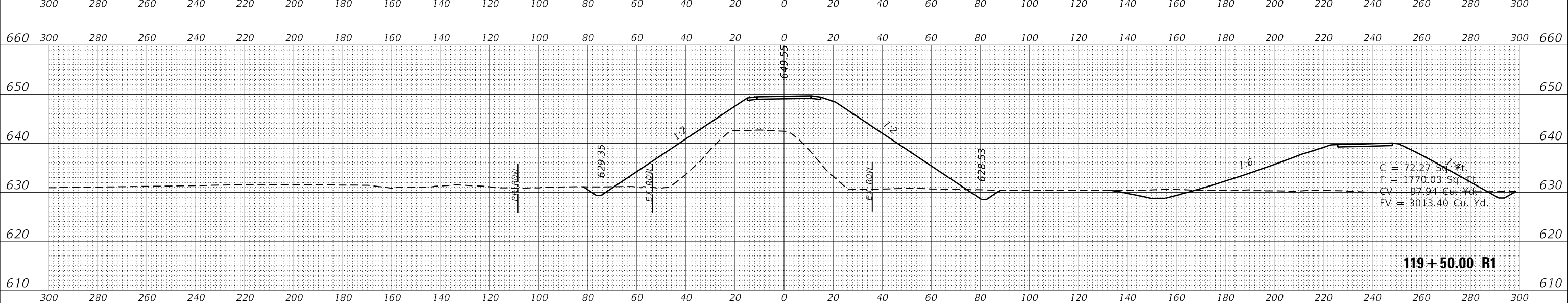
DATE	
BY	
FINAL SURVEY	
SURVEYED	
PLOTTED	
NOTE BOOK	
TEMPLATE	
AREAS	
CHECKED	
NO.	



120+00.00 R1

C = 30.27 Sq. Ft.
 F = 2979.28 Sq. Ft.
 CV = 94.94 Cu. Yd.
 FV = 4397.51 Cu. Yd.

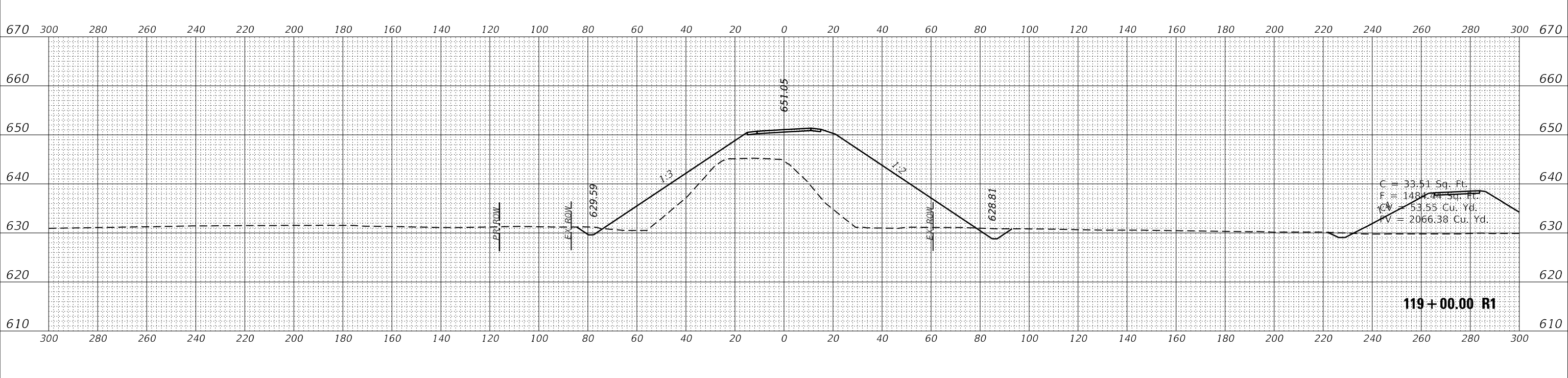
DATE	
BY	
ORIGINAL SURVEY	
SURVEYED	
PLOTTED	
NOTE BOOK	
TEMPLATE	
AREAS	
CHECKED	
NO.	



119+50.00 R1

C = 72.27 Sq. Ft.
 F = 1770.03 Sq. Ft.
 CV = 97.94 Cu. Yd.
 FV = 3013.40 Cu. Yd.

DATE	
BY	
ORIGINAL SURVEY	
SURVEYED	
PLOTTED	
NOTE BOOK	
TEMPLATE	
AREAS	
CHECKED	
NO.	



119+00.00 R1

C = 33.51 Sq. Ft.
 F = 1487.47 Sq. Ft.
 CV = 53.55 Cu. Yd.
 FV = 2066.38 Cu. Yd.

MODEL: S:\MODEL\MAMES
 FILE NAME: C:\pwworkspace\ferguson\m0318968\1236635-CH9_crossR1.dwg

USER NAME = fergusonj	DESIGNED - _____	REVISED - _____
PLOT SCALE = 40.0000' / in.	DRAWN - _____	REVISED - _____
PLOT DATE = 10/21/2019	CHECKED - _____	REVISED - _____
	DATE - _____	REVISED - _____

**STATE OF ILLINOIS
 DEPARTMENT OF TRANSPORTATION**

CH 9 CROSS SECTION

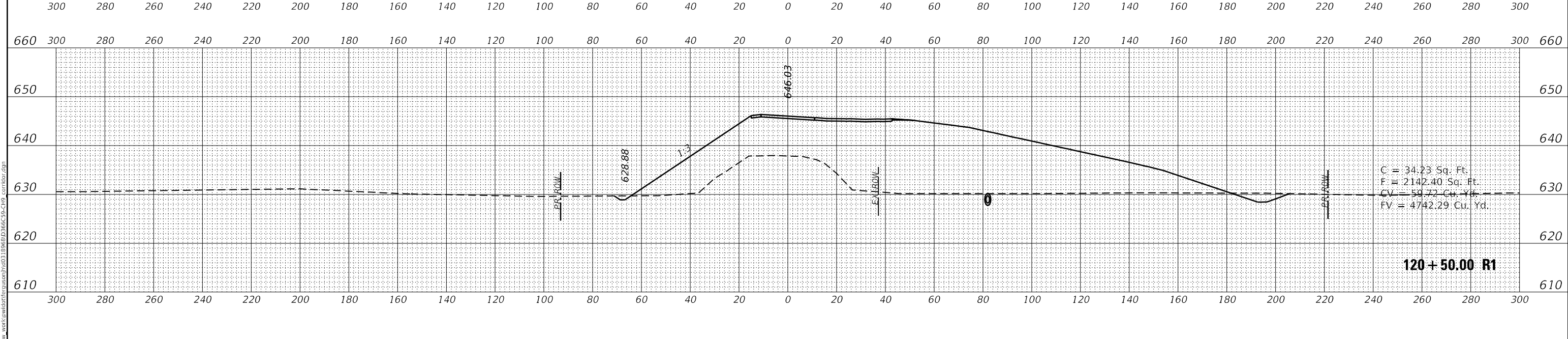
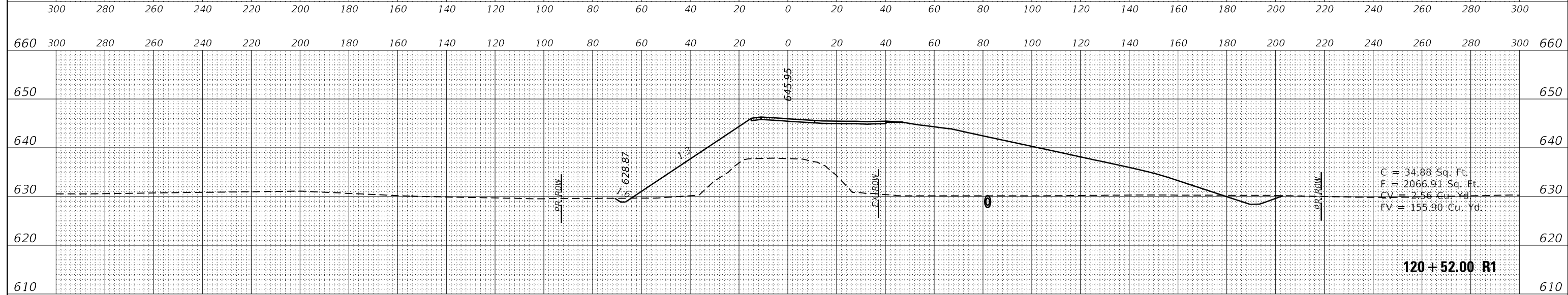
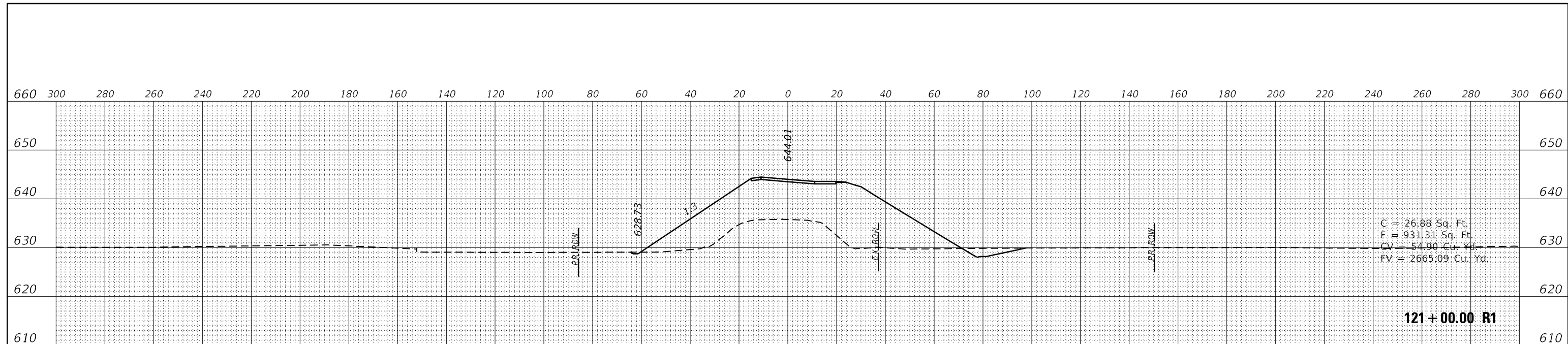
SCALE: _____ SHEET _____ OF _____ SHEETS STA. 119+00.00 R1 TO STA. 120+00.00 R1

F.A.I. RTE.	SECTION	COUNTY	TOTAL SHEETS	SHEET NO.
80	(50-3)HBR-3	LASALLE	137	114
ILLINOIS FED. AID PROJECT			CONTRACT NO. 66C59	

DATE	
BY	
SURVEYED	
PLOTTED	
TEMPLATE	
AREAS CHECKED	
NO.	

DATE	
BY	
SURVEYED	
PLOTTED	
TEMPLATE	
AREAS CHECKED	
NO.	

MODEL: S:\MODEL\IMAGES
FILE NAME: C:\pwworkspace\ferguson\mtd0318968\123659-CH9-cross.rvt



USER NAME = fergusonjh	DESIGNED - _____	REVISED - _____
PLOT SCALE = 40.0000' / in.	DRAWN - _____	REVISED - _____
PLOT DATE = 10/21/2019	CHECKED - _____	REVISED - _____
	DATE - _____	REVISED - _____

**STATE OF ILLINOIS
DEPARTMENT OF TRANSPORTATION**

CH 9 CROSS SECTION

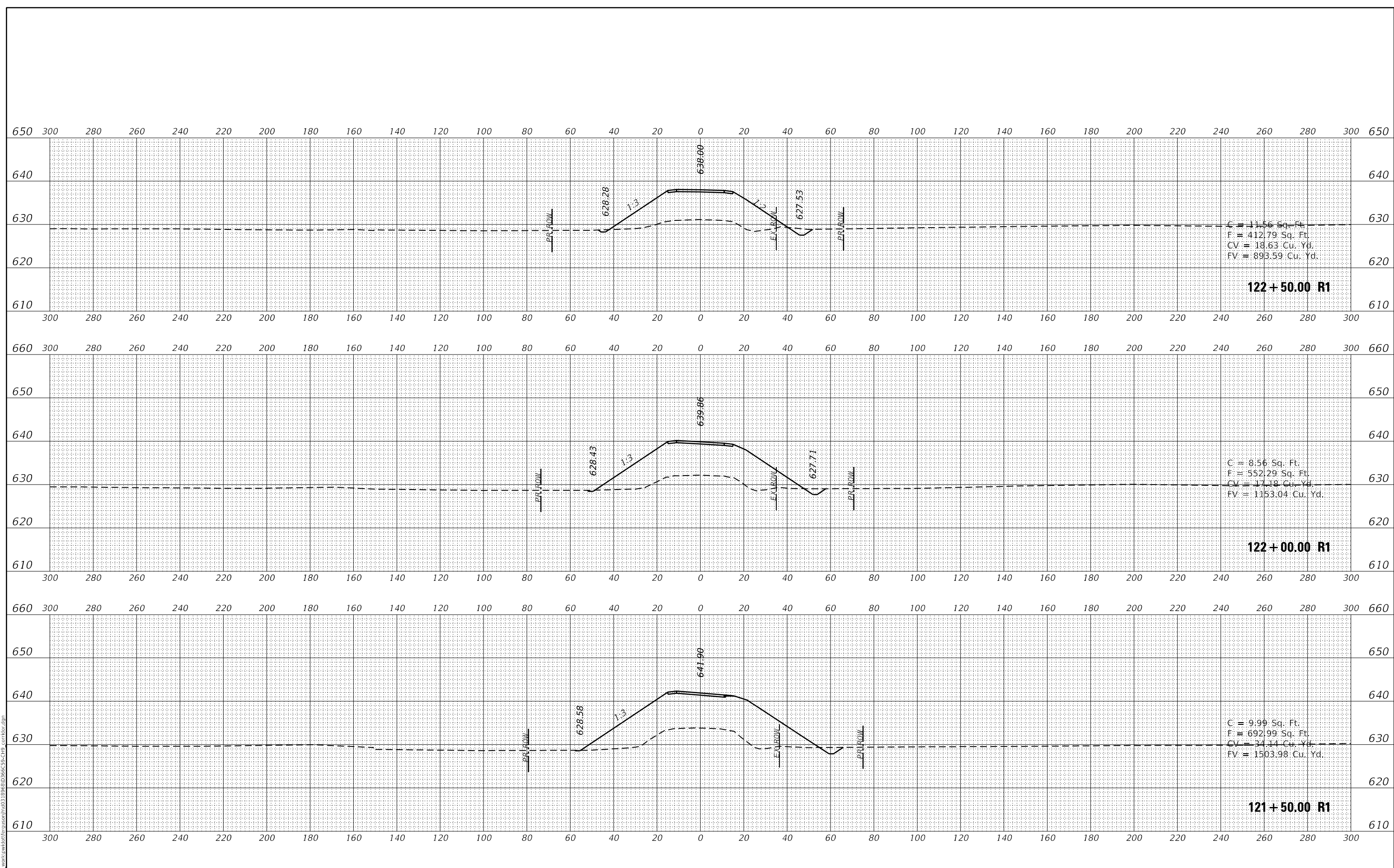
SCALE: _____ SHEET _____ OF _____ SHEETS STA. 120+50.00 R1 TO STA. 121+00.00 R1

F.A.I. RTE.	SECTION	COUNTY	TOTAL SHEETS	SHEET NO.
80	(50-3)HBR-3	LASALLE	137	115
				CONTRACT NO. 66C59
ILLINOIS FED. AID PROJECT				

FINAL SURVEY	SURVEYED	DATE
NOTE BOOK	PLOTTED	BY
NO.	TEMPLATE	
	AREAS CHECKED	
	AREAS CHECKED	

ORIGINAL SURVEY	SURVEYED	DATE
NOTE BOOK	PLOTTED	BY
NO.	TEMPLATE	
	AREAS CHECKED	
	AREAS CHECKED	

MODEL: S:\MODEL\NAME5
FILE NAME: C:\pwwork\dat\ferguson\hd0318968\0386C59-CH9_cross.rvt.dgn



C = 11.56 Sq. Ft.
F = 412.79 Sq. Ft.
CV = 18.63 Cu. Yd.
FV = 893.59 Cu. Yd.

122+50.00 R1

C = 8.56 Sq. Ft.
F = 552.29 Sq. Ft.
CV = 17.18 Cu. Yd.
FV = 1153.04 Cu. Yd.

122+00.00 R1

C = 9.99 Sq. Ft.
F = 692.99 Sq. Ft.
CV = 34.14 Cu. Yd.
FV = 1503.98 Cu. Yd.

121+50.00 R1

USER NAME = fergusonjh	DESIGNED - _____	REVISED - _____
	DRAWN - _____	REVISED - _____
PLOT SCALE = 40.0000 ' / in.	CHECKED - _____	REVISED - _____
PLOT DATE = 10/21/2019	DATE - _____	REVISED - _____

**STATE OF ILLINOIS
DEPARTMENT OF TRANSPORTATION**

CH 9 CROSS SECTION

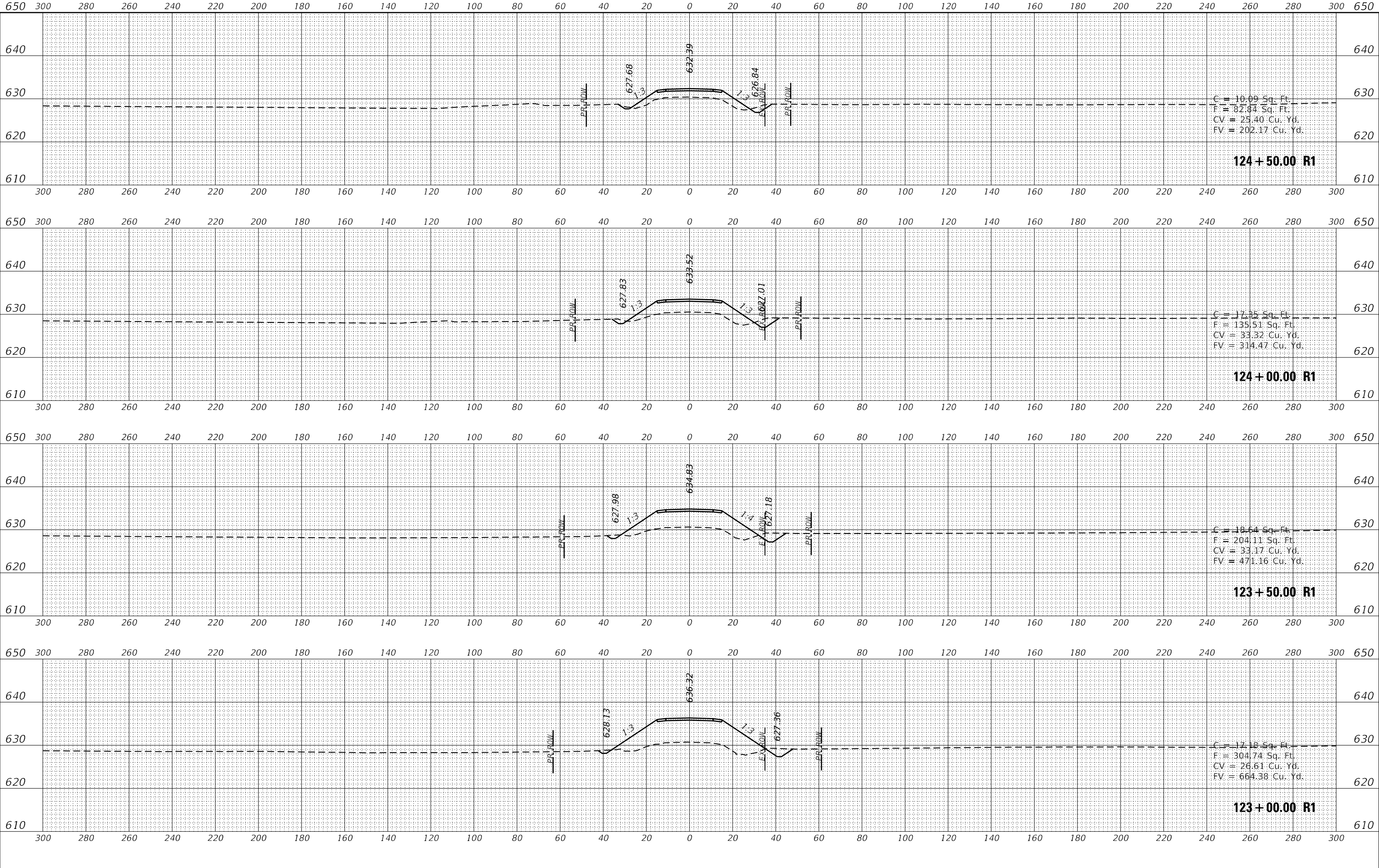
SCALE: _____ SHEET ____ OF ____ SHEETS STA. 121+50.00 R1 TO STA. 122+50.00 R1

F.A.I. RTE.	SECTION	COUNTY	TOTAL SHEETS	SHEET NO.
80	(50-3)HBR-3	LASALLE	137	116
				CONTRACT NO. 66C59
ILLINOIS FED. AID PROJECT				

DATE	
BY	
FINAL SURVEY	SURVEYED
NOTE BOOK	PLOTTED
NO.	TEMPLATE
	AREAS
	CHECKED

DATE	
BY	
ORIGINAL SURVEY	SURVEYED
NOTE BOOK	PLOTTED
NO.	TEMPLATE
	AREAS
	CHECKED

MODEL: \$MODELNAME\$
FILE NAME: c:\pwworkspace\proj03189681\3d\6c59-chn9\cros1.dgn



USER NAME = fergusonjh	DESIGNED - _____	REVISED - _____
	DRAWN - _____	REVISED - _____
PLOT SCALE = 40.0000' / in.	CHECKED - _____	REVISED - _____
PLOT DATE = 10/21/2019	DATE - _____	REVISED - _____

**STATE OF ILLINOIS
DEPARTMENT OF TRANSPORTATION**

CH 9 CROSS SECTION

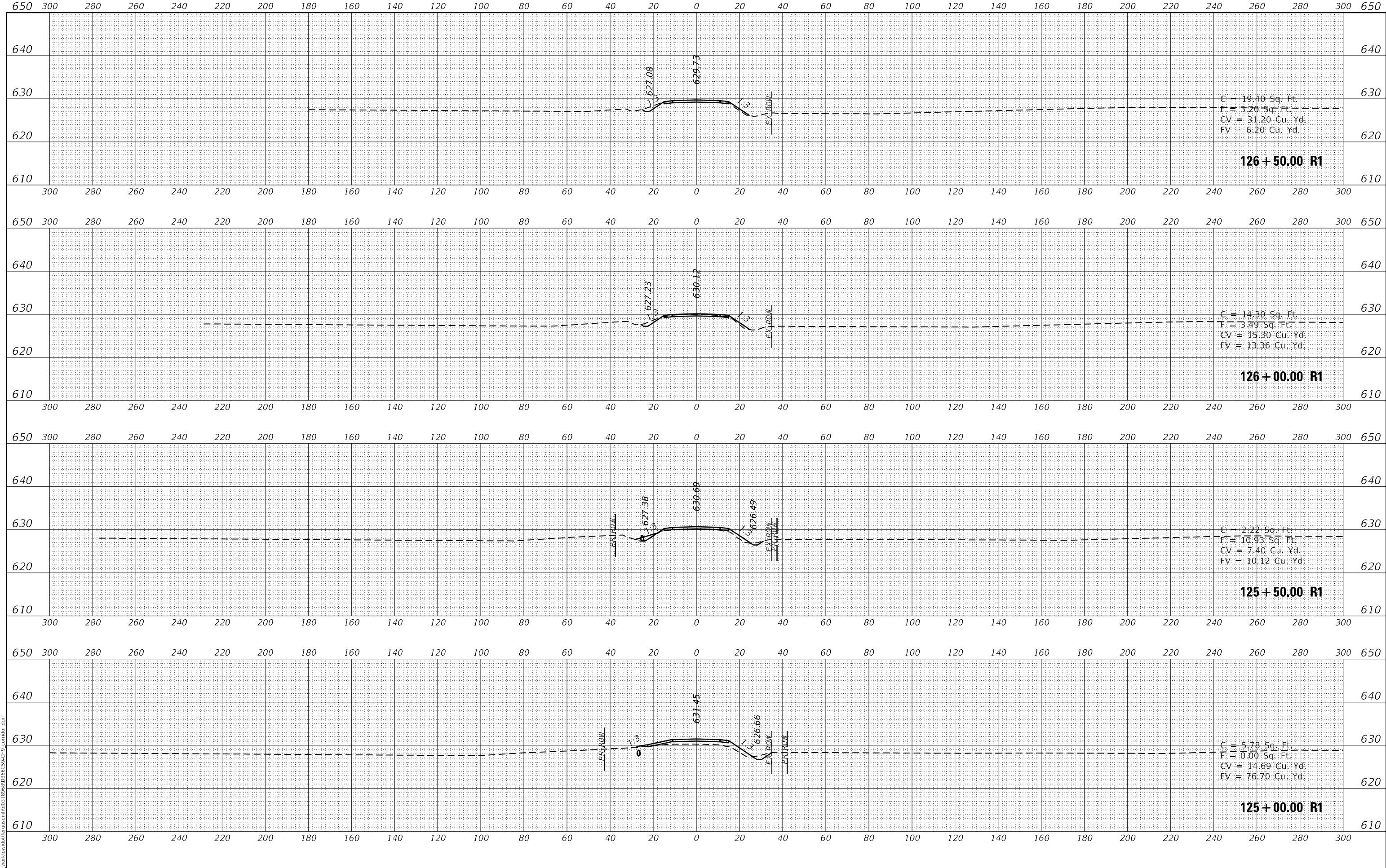
SCALE: _____ SHEET ____ OF ____ SHEETS STA. 123+00.00 R1 TO STA. 124+50.00 R1

F.A.I. RTE.	SECTION	COUNTY	TOTAL SHEETS	SHEET NO.
80	(50-3)HBR-3	LASALLE	137	117
				CONTRACT NO. 66C59
ILLINOIS FED. AID PROJECT				

DATE	
BY	
FINAL SURVEY	SURVEYED
NOTE BOOK	PLOTTED
NO.	TEMPLATE
	AREAS CHECKED
	AREAS CHECKED

DATE	
BY	
ORIGINAL SURVEY	SURVEYED
NOTE BOOK	PLOTTED
NO.	TEMPLATE
	AREAS CHECKED
	AREAS CHECKED

MODEL: \$MODELNAME\$
 FILE NAME: C:\pwworkspace\ferguson\m0318968\125659-CH9_cross.dgn



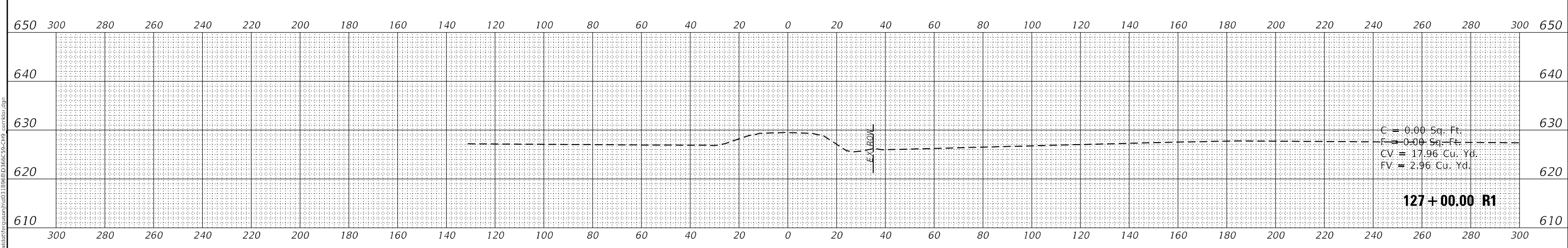
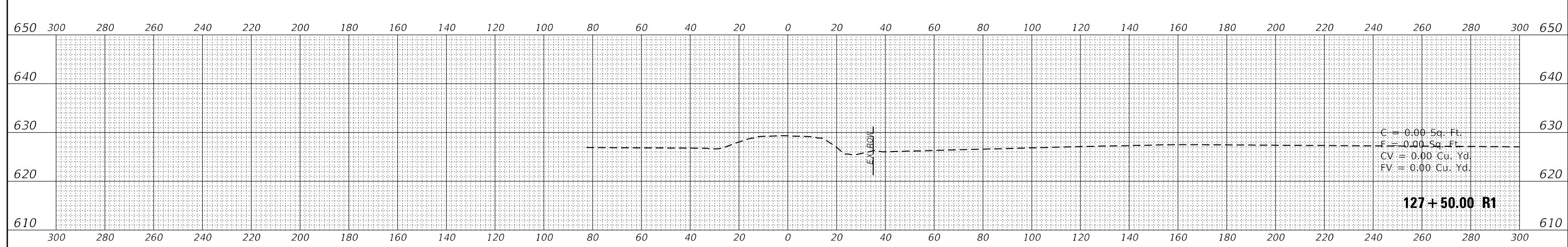
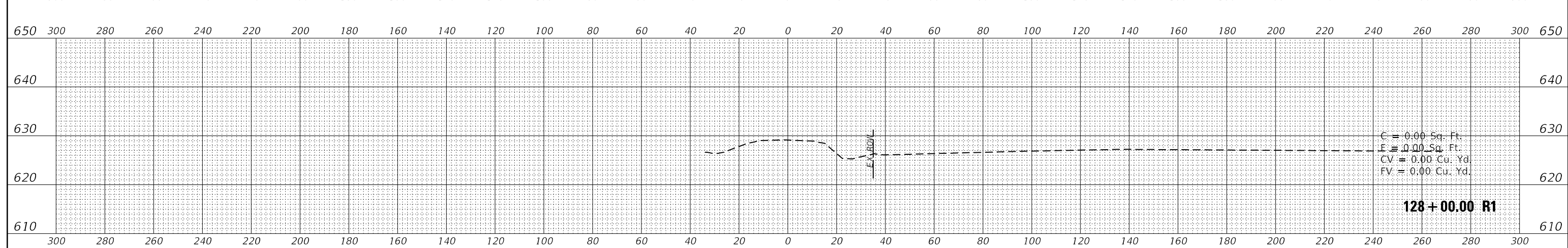
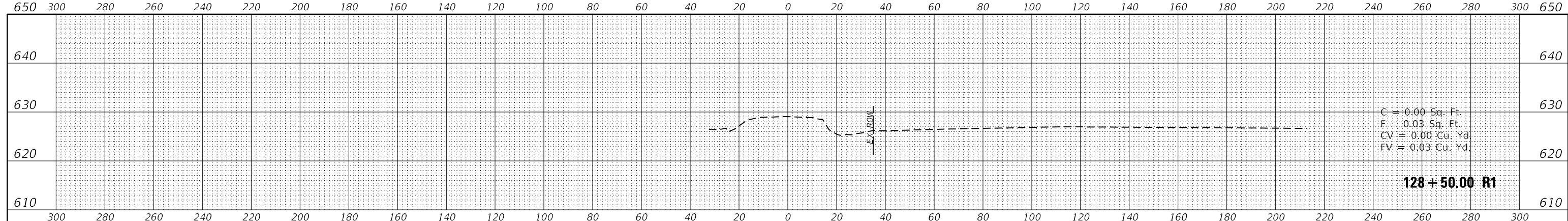
USER NAME = fergusonjh	DESIGNED - _____	REVISED - _____
	DRAWN - _____	REVISED - _____
PLOT SCALE = 40.0000' / in.	CHECKED - _____	REVISED - _____
PLOT DATE = 10/21/2019	DATE - _____	REVISED - _____

**STATE OF ILLINOIS
 DEPARTMENT OF TRANSPORTATION**

CH 9 CROSS SECTION

SCALE: _____ SHEET ____ OF ____ SHEETS STA. 125+00.00 R1 TO STA. 126+50.00 R1

F.A.I. RTE.	SECTION	COUNTY	TOTAL SHEETS	SHEET NO.
80	(50-3)HBR-3	LASALLE	137	118
				CONTRACT NO. 66C59
ILLINOIS FED. AID PROJECT				



DATE	
BY	
FINAL SURVEY	SURVEYED
NOTE BOOK	PLOTTED
NO.	TEMPLATE
	AREAS CHECKED
	AREAS CHECKED

DATE	
BY	
ORIGINAL SURVEY	SURVEYED
NOTE BOOK	PLOTTED
NO.	TEMPLATE
	AREAS CHECKED
	AREAS CHECKED

MODEL: \$MODELNAME5
FILE NAME: c:\pwworkspace\ferguson\m03189681\386c59-chn\corridor.dgn

USER NAME = fergusonj	DESIGNED - _____	REVISED - _____
	DRAWN - _____	REVISED - _____
PLOT SCALE = 40.0000' / in.	CHECKED - _____	REVISED - _____
PLOT DATE = 10/21/2019	DATE - _____	REVISED - _____

**STATE OF ILLINOIS
DEPARTMENT OF TRANSPORTATION**

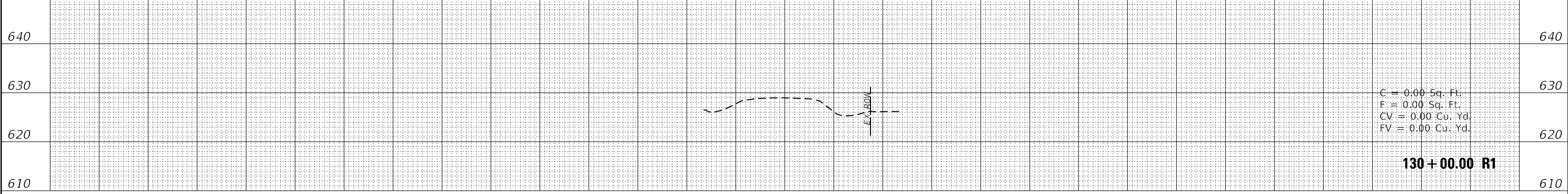
CH 9 CROSS SECTION

SCALE: _____ SHEET ____ OF ____ SHEETS STA. 127+00.00 R1 TO STA. 128+50.00 R1

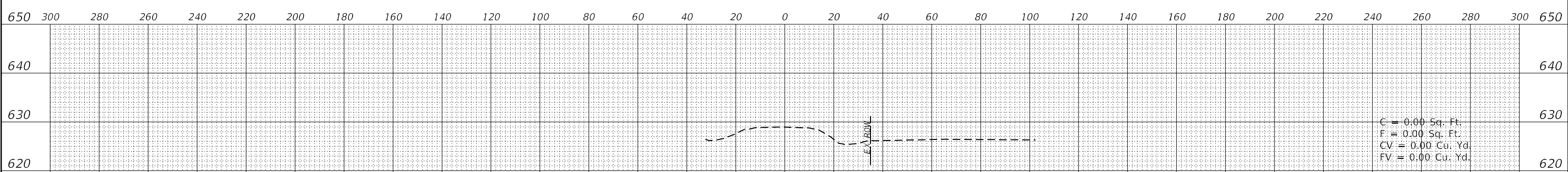
F.A.I. RTE.	SECTION	COUNTY	TOTAL SHEETS	SHEET NO.
80	(50-3)HBR-3	LASALLE	137	119
CONTRACT NO. 66C59				
ILLINOIS FED. AID PROJECT				

FINAL SURVEY NO.	DATE
SURVEYED	
PLOTTED	
TEMPLATE	
AREAS CHECKED	

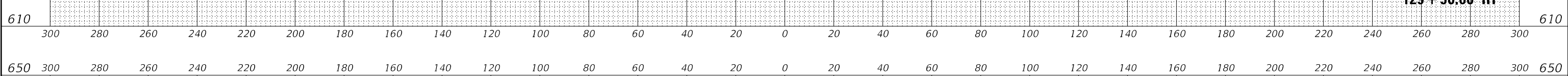
650 300 280 260 240 220 200 180 160 140 120 100 80 60 40 20 0 20 40 60 80 100 120 140 160 180 200 220 240 260 280 300 650



300 280 260 240 220 200 180 160 140 120 100 80 60 40 20 0 20 40 60 80 100 120 140 160 180 200 220 240 260 280 300



650 300 280 260 240 220 200 180 160 140 120 100 80 60 40 20 0 20 40 60 80 100 120 140 160 180 200 220 240 260 280 300 650



650 300 280 260 240 220 200 180 160 140 120 100 80 60 40 20 0 20 40 60 80 100 120 140 160 180 200 220 240 260 280 300 650

ORIGINAL SURVEY NO.	DATE
SURVEYED	
PLOTTED	
TEMPLATE	
AREAS CHECKED	

MODEL: \$MODELNAME\$
FILE NAME: c:\pwworkspace\user\jhd0318968\139656\139656-CH9_cross.dgn

USER NAME = fergusonj	DESIGNED - _____	REVISED - _____
	DRAWN - _____	REVISED - _____
PLOT SCALE = 40.0000' / in.	CHECKED - _____	REVISED - _____
PLOT DATE = 10/21/2019	DATE - _____	REVISED - _____

**STATE OF ILLINOIS
DEPARTMENT OF TRANSPORTATION**

CH 9 CROSS SECTION

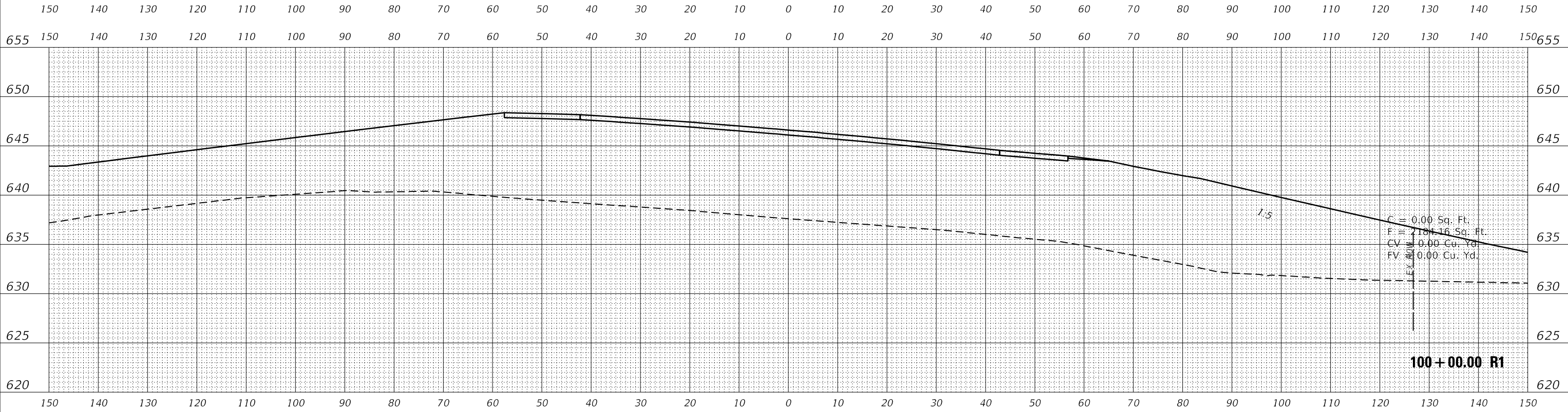
SCALE: _____ SHEET _____ OF _____ SHEETS STA. 129+00.00 R1 TO STA. 130+00.00 R1

F.A.I. RTE.	SECTION	COUNTY	TOTAL SHEETS	SHEET NO.
80	(50-3)HBR-3	LASALLE	137	129
CONTRACT NO. 66C59				
ILLINOIS FED. AID PROJECT				

DATE	
BY	
FINAL SURVEY	SURVEYED
NOTE BOOK	PLOTTED
NO.	TEMPLATE
	AREAS CHECKED
	AREAS CHECKED



DATE	
BY	
ORIGINAL SURVEY	SURVEYED
NOTE BOOK	PLOTTED
NO.	TEMPLATE
	AREAS CHECKED
	AREAS CHECKED



MODEL: S:\MODEL\MAMES
FILE NAME: C:\pwworking\ferguson\m03189681\3865-CH9-Corridor.dgn

USER NAME = fergusonjh	DESIGNED - _____	REVISED - _____
	DRAWN - _____	REVISED - _____
PLOT SCALE = 20.0000' / in.	CHECKED - _____	REVISED - _____
PLOT DATE = 10/21/2019	DATE - _____	REVISED - _____

**STATE OF ILLINOIS
DEPARTMENT OF TRANSPORTATION**

TR 289 CROSS SECTIONS

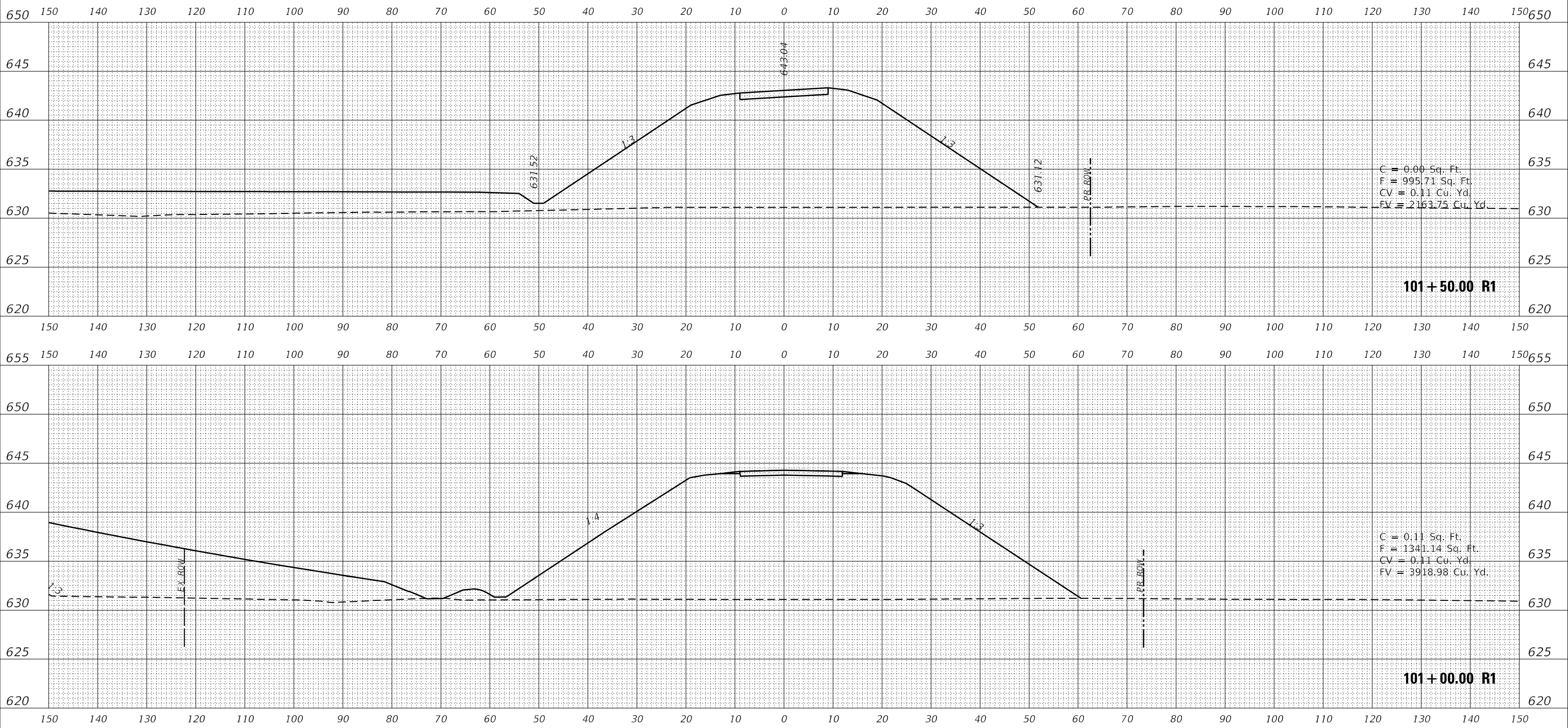
SCALE: _____ SHEET ____ OF ____ SHEETS STA. 100+00.00 R1 TO STA. 100+50.00 R1

F.A.I. RTE.	SECTION	COUNTY	TOTAL SHEETS	SHEET NO.
80	(50-3)HBR-3	LASALLE	137	121
				CONTRACT NO. 66C59
ILLINOIS FED. AID PROJECT				

BY	DATE
FINAL SURVEY	SURVEYED
NOTE BOOK	PLOTTED
NO.	TEMPLATE
	AREAS CHECKED
	AREAS CHECKED

BY	DATE
ORIGINAL SURVEY	SURVEYED
NOTE BOOK	PLOTTED
NO.	TEMPLATE
	AREAS CHECKED
	AREAS CHECKED

MODEL: SMODELNAME5
FILE NAME: c:\pwworkspace\tdc\user\tdc\119888\138639-CH3-Corridor.dgn



C = 0.00 Sq. Ft.
F = 995.71 Sq. Ft.
CV = 0.11 Cu. Yd.
FV = 2163.75 Cu. Yd.

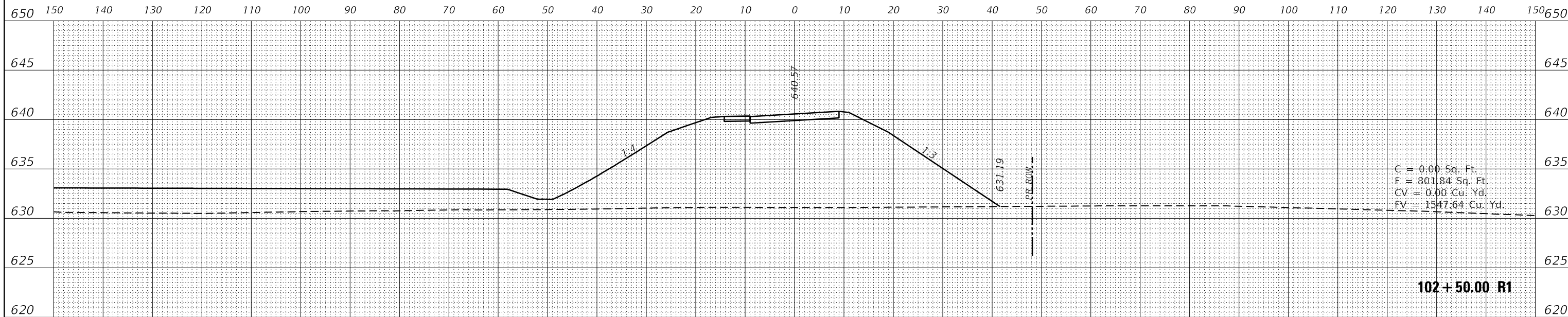
C = 0.11 Sq. Ft.
F = 1341.14 Sq. Ft.
CV = 0.11 Cu. Yd.
FV = 3918.98 Cu. Yd.

USER NAME =	fergusonjh	DESIGNED -	_____	REVISED -	_____
		DRAWN -	_____	REVISED -	_____
PLOT SCALE =	20.0000' / in.	CHECKED -	_____	REVISED -	_____
PLOT DATE =	10/21/2019	DATE -	_____	REVISED -	_____

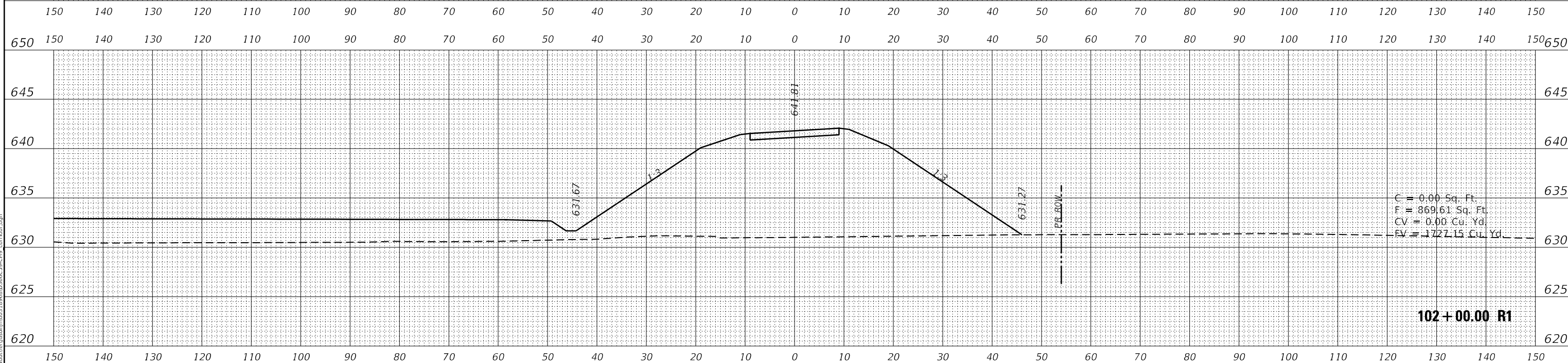
**STATE OF ILLINOIS
DEPARTMENT OF TRANSPORTATION**

TR 289 CROSS SECTIONS				
F.A.I RTE.	SECTION	COUNTY	TOTAL SHEETS	SHEET NO.
80	(50-3)HBR-3	LASALLE	127	122
CONTRACT NO. 66C59				
SCALE: _____	SHEET _____ OF _____ SHEETS	STA. 101+00.00 R1 TO STA. 101+50.00 R1	ILLINOIS FED. AID PROJECT	

DATE	
BY	
SURVEYED	
PLOTTED	
TEMPLATE	
AREAS	
CHECKED	
NO.	



DATE	
BY	
SURVEYED	
PLOTTED	
TEMPLATE	
AREAS	
CHECKED	
NO.	



MODEL: \$MODELNAME\$
FILE NAME: c:\pwworkspace\ferguson\rd0318968\138659-CH9_cross1.dwg

USER NAME = fergusonjh	DESIGNED - _____	REVISED - _____
	DRAWN - _____	REVISED - _____
PLOT SCALE = 20.0000' / in.	CHECKED - _____	REVISED - _____
PLOT DATE = 10/21/2019	DATE - _____	REVISED - _____

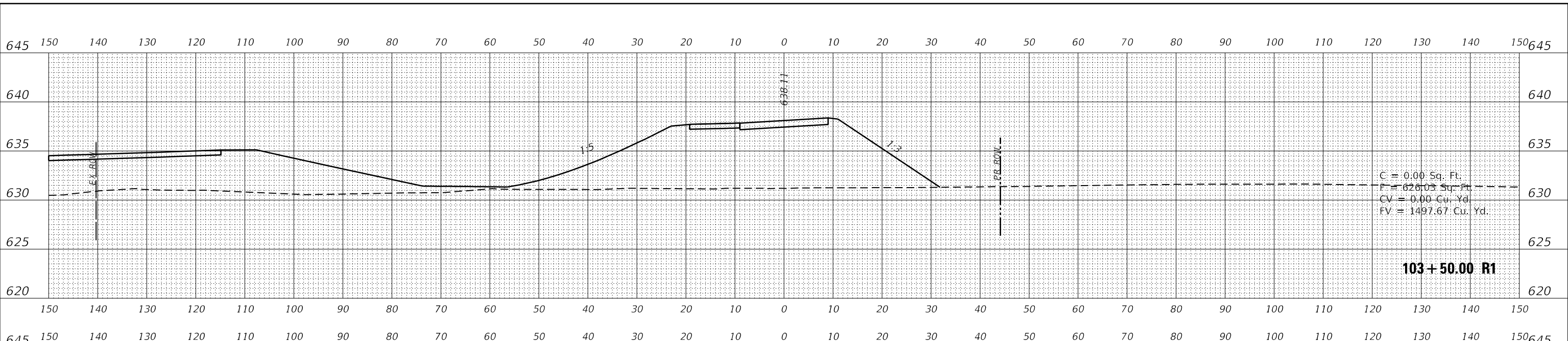
**STATE OF ILLINOIS
DEPARTMENT OF TRANSPORTATION**

TR 289 CROSS SECTIONS

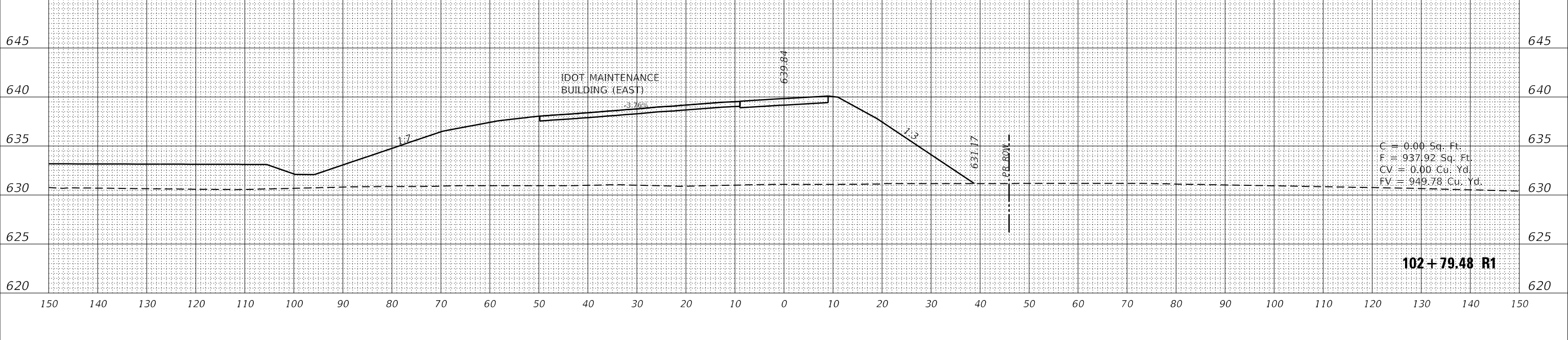
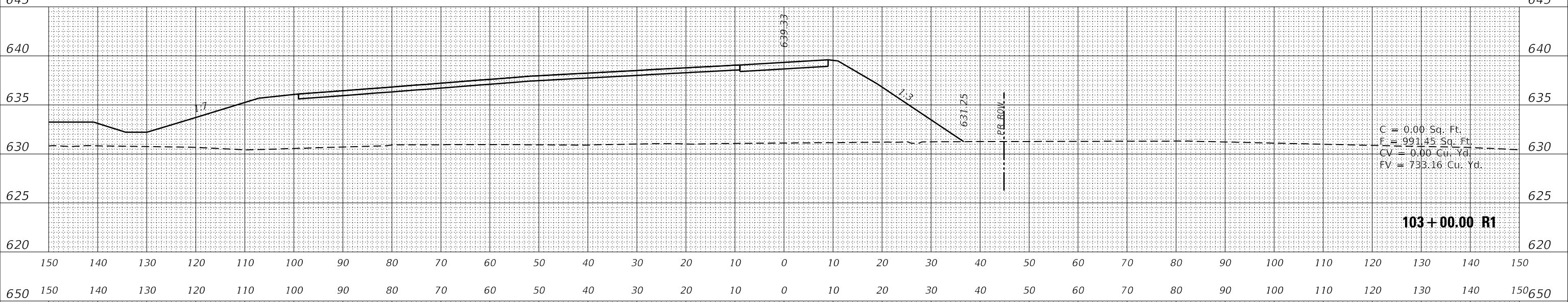
SCALE: _____ SHEET _____ OF _____ SHEETS STA. 102+00.00 R1 TO STA. 102+50.00 R1

F.A.I. RTE.	SECTION	COUNTY	TOTAL SHEETS	SHEET NO.
80	(50-3)HBR-3	LASALLE	137	123
CONTRACT NO. 66C59				
ILLINOIS FED. AID PROJECT				

DATE	
BY	
FINAL SURVEY	SURVEYED
NOTE BOOK	PLOTTED
NO.	TEMPLATE
	AREAS CHECKED



DATE	
BY	
ORIGINAL SURVEY	SURVEYED
NOTE BOOK	PLOTTED
NO.	TEMPLATE
	AREAS CHECKED



MODEL: S:\MODEL\IMAGES
FILE NAME: C:\pwwork\road\tr289\cross\103189681\3189681\3189681.dwg

USER NAME = fergusonjh	DESIGNED - _____	REVISED - _____
PLOT SCALE = 20.0000' / in.	DRAWN - _____	REVISED - _____
PLOT DATE = 10/21/2019	CHECKED - _____	REVISED - _____
	DATE - _____	REVISED - _____

**STATE OF ILLINOIS
DEPARTMENT OF TRANSPORTATION**

TR 289 CROSS SECTIONS

SCALE: _____ SHEET _____ OF _____ SHEETS STA. 102+79.48 R1 TO STA. 103+50.00 R1

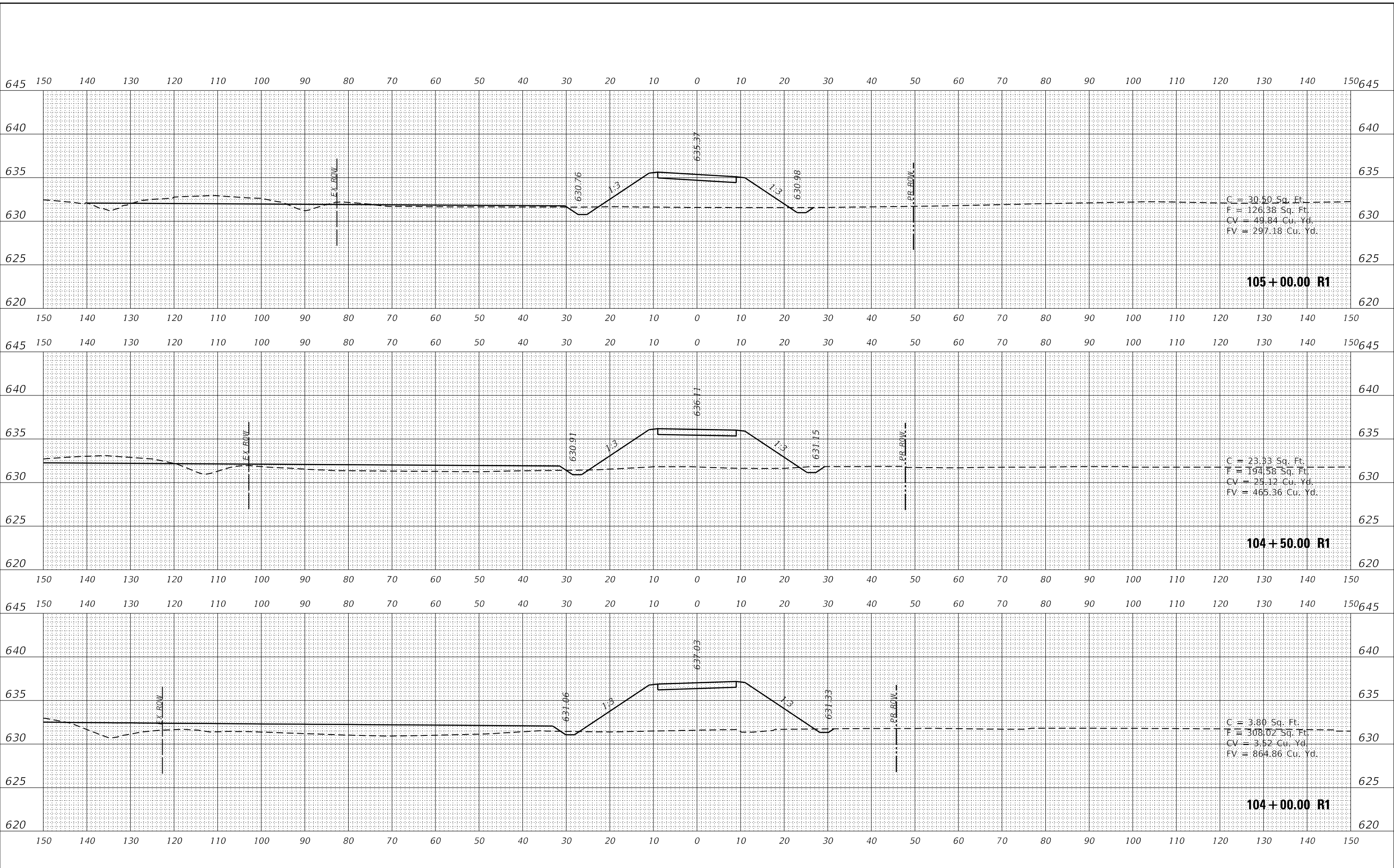
F.A.I. RTE.	SECTION	COUNTY	TOTAL SHEETS	SHEET NO.
80	(50-3)HBR-3	LASALLE	137	124
				CONTRACT NO. 66C59

ILLINOIS FED. AID PROJECT

FINAL SURVEY	SURVEYED	DATE
NOTE BOOK	PLOTTED	BY
NO.	TEMPLATE	
	AREAS CHECKED	
	AREAS CHECKED	

ORIGINAL SURVEY	SURVEYED	DATE
NOTE BOOK	PLOTTED	BY
NO.	TEMPLATE	
	AREAS CHECKED	
	AREAS CHECKED	

MODEL: S:\MODEL\NAME5
FILE NAME: C:\pwwork\civil\ferguson\ind0318968\0386C59-CH9_cross1.dgn



USER NAME = fergusonjh	DESIGNED - _____	REVISED - _____
PLOT SCALE = 20.0000' / in.	DRAWN - _____	REVISED - _____
PLOT DATE = 10/21/2019	CHECKED - _____	REVISED - _____
	DATE - _____	REVISED - _____

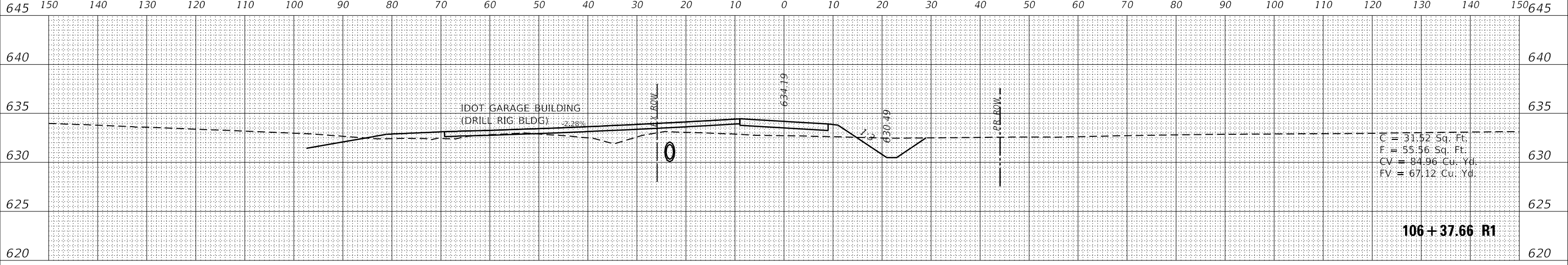
**STATE OF ILLINOIS
DEPARTMENT OF TRANSPORTATION**

TR 289 CROSS SECTIONS

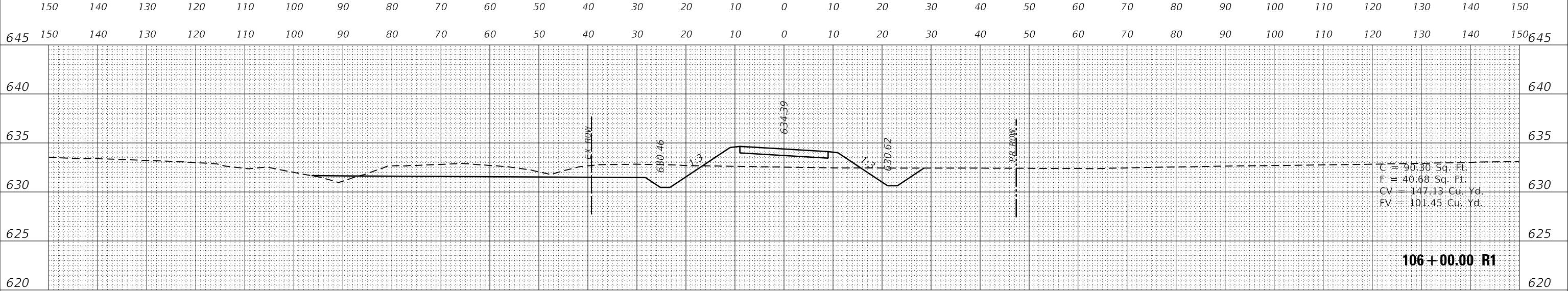
SCALE: _____ SHEET _____ OF _____ SHEETS STA. 104+00.00 R1 TO STA. 105+00.00 R1

F.A.I. RTE.	SECTION	COUNTY	TOTAL SHEETS	SHEET NO.
80	(50-3)HBR-3	LASALLE	137	125
				CONTRACT NO. 66C59
ILLINOIS FED. AID PROJECT				

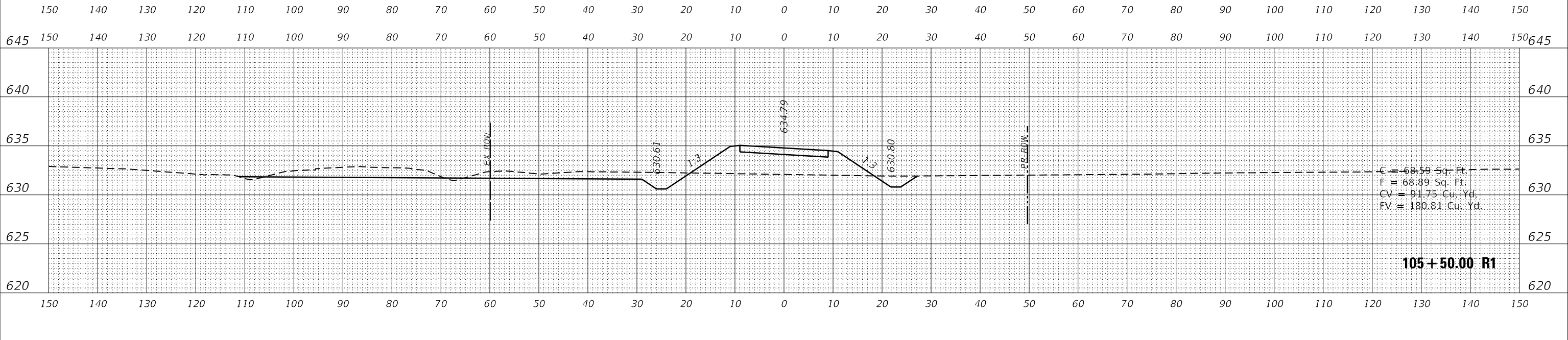
DATE	
BY	
SURVEYED	
PLOTTED	
TEMPLATE	
AREAS CHECKED	
NO.	
FINAL SURVEY	
NOTE BOOK	
NO.	



DATE	
BY	
SURVEYED	
PLOTTED	
TEMPLATE	
AREAS CHECKED	
NO.	
ORIGINAL SURVEY	
NOTE BOOK	
NO.	



DATE	
BY	
SURVEYED	
PLOTTED	
TEMPLATE	
AREAS CHECKED	
NO.	
ORIGINAL SURVEY	
NOTE BOOK	
NO.	



USER NAME = fergusonjh	DESIGNED - _____	REVISED - _____
	DRAWN - _____	REVISED - _____
PLOT SCALE = 20.0000' / in.	CHECKED - _____	REVISED - _____
PLOT DATE = 10/21/2019	DATE - _____	REVISED - _____

**STATE OF ILLINOIS
DEPARTMENT OF TRANSPORTATION**

TR 289 CROSS SECTIONS

SCALE: _____ SHEET _____ OF _____ SHEETS STA. 105+50.00 R1 TO STA. 106+37.66 R1

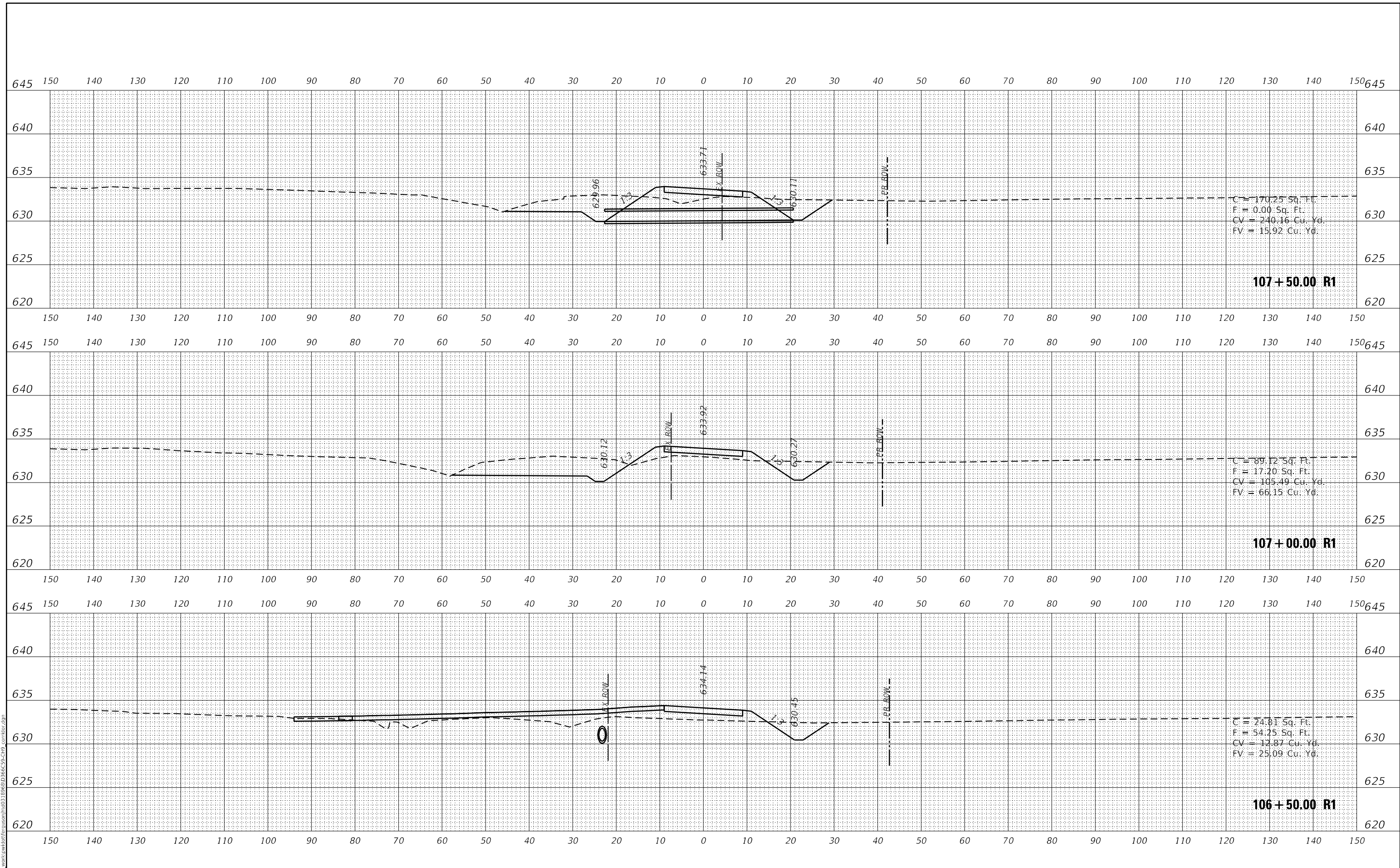
F.A.I. RTE.	SECTION	COUNTY	TOTAL SHEETS	SHEET NO.
80	(50-3)HBR-3	LASALLE	137	126
			CONTRACT NO. 66C59	
ILLINOIS FED. AID PROJECT				

MODEL: S:\MODEL\MAMES
FILE NAME: C:\pwworking\fergusonjh\03189681\386C59-CH9_cross1.dgn

FINAL SURVEY NO.	SURVEYED	DATE
NOTE BOOK	PLOTTED	
	TEMPLATE	
	AREAS CHECKED	
	AREAS CHECKED	

ORIGINAL SURVEY NO.	SURVEYED	DATE
NOTE BOOK	PLOTTED	
	TEMPLATE	
	AREAS CHECKED	
	AREAS CHECKED	

MODEL: S:\MODEL\NAME5
FILE NAME: C:\pwwork\dat\ferguson\ind0318968\0386C59-CH9_cross1.dwg



USER NAME = fergusonj	DESIGNED - _____	REVISED - _____
	DRAWN - _____	REVISED - _____
PLOT SCALE = 20.0000' / in.	CHECKED - _____	REVISED - _____
PLOT DATE = 10/21/2019	DATE - _____	REVISED - _____

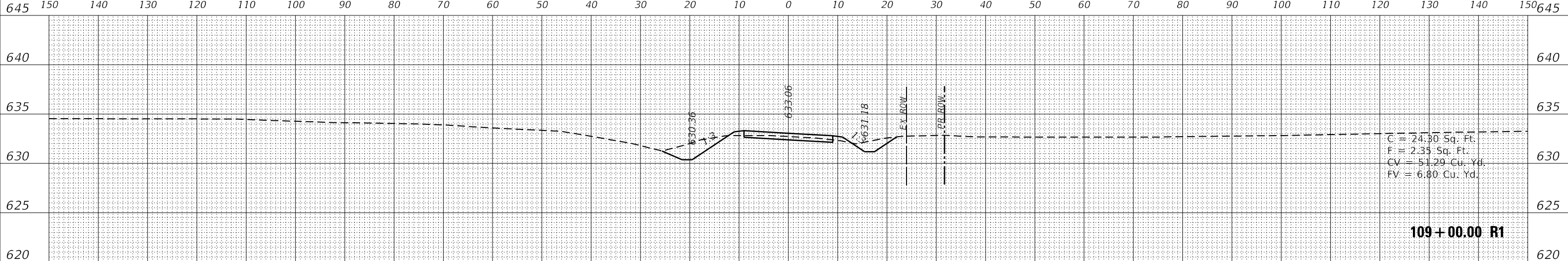
**STATE OF ILLINOIS
DEPARTMENT OF TRANSPORTATION**

TR 289 CROSS SECTIONS

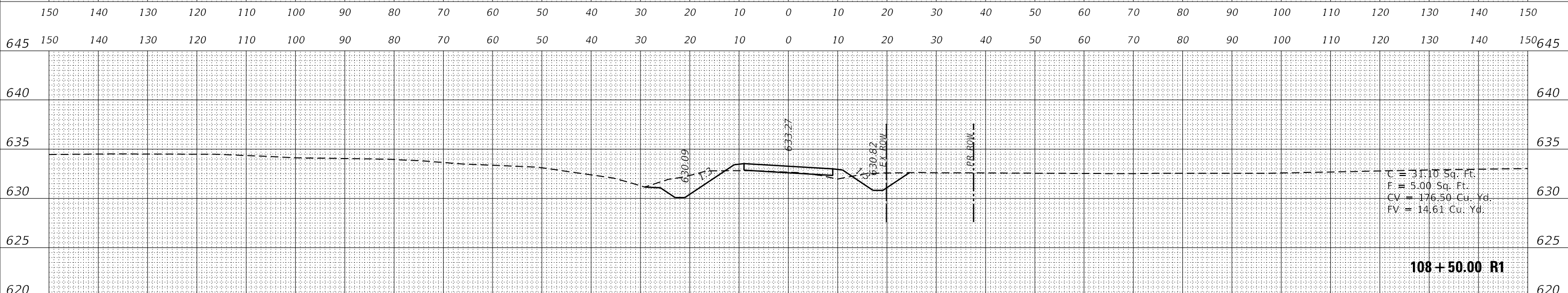
SCALE: _____ SHEET _____ OF _____ SHEETS STA. 106+50.00 R1 TO STA. 107+50.00 R1

F.A.I. RTE.	SECTION	COUNTY	TOTAL SHEETS	SHEET NO.
80	(50-3)HBR-3	LASALLE	127	127
				CONTRACT NO. 66C59
ILLINOIS FED. AID PROJECT				

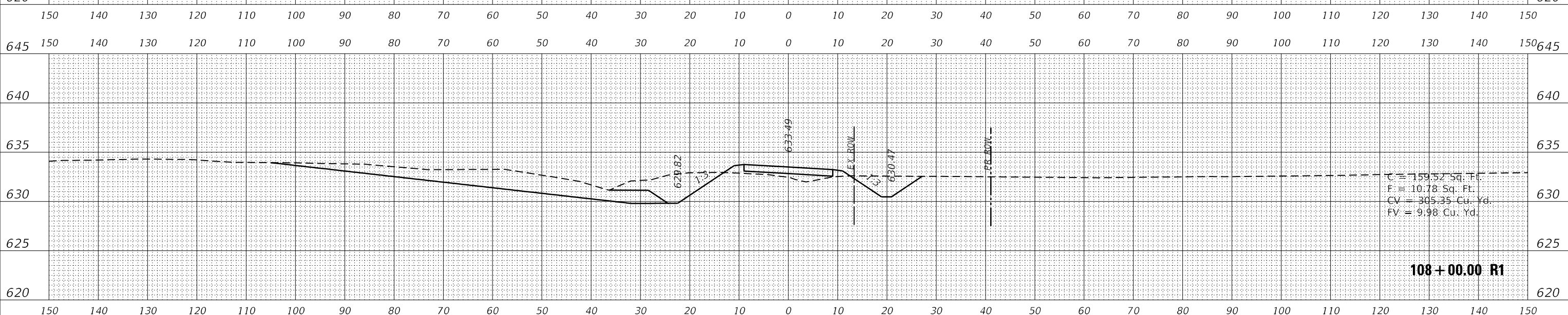
DATE	
BY	
SURVEYED	
PLOTTED	
TEMPLATE	
AREAS	
CHECKED	
NO.	
FINAL SURVEY	
NOTE BOOK	
NO.	



DATE	
BY	
SURVEYED	
PLOTTED	
TEMPLATE	
AREAS	
CHECKED	
NO.	
ORIGINAL SURVEY	
NOTE BOOK	
NO.	



DATE	
BY	
SURVEYED	
PLOTTED	
TEMPLATE	
AREAS	
CHECKED	
NO.	
ORIGINAL SURVEY	
NOTE BOOK	
NO.	



MODEL: S:\MODEL\MAMES
FILE NAME: C:\pwworkspace\ferguson\m0318968\108\108+00.00 R1.dwg

USER NAME = fergusonjh	DESIGNED - _____	REVISED - _____
	DRAWN - _____	REVISED - _____
PLOT SCALE = 20.0000' / in.	CHECKED - _____	REVISED - _____
PLOT DATE = 10/21/2019	DATE - _____	REVISED - _____

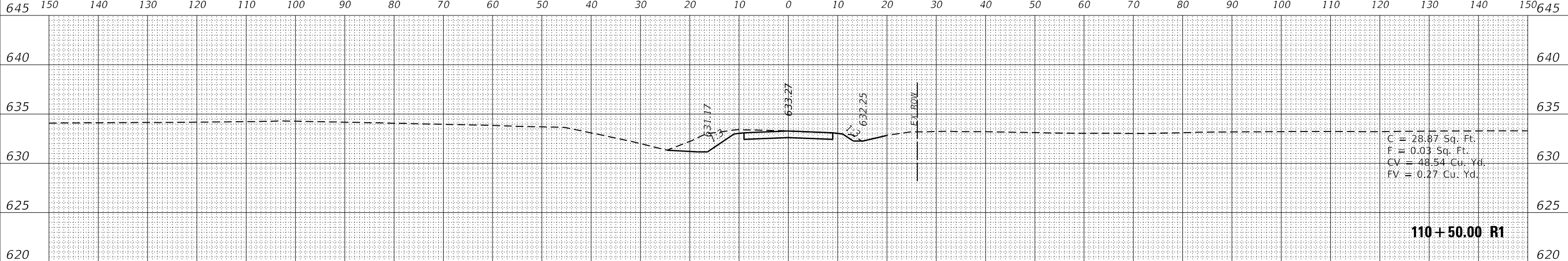
**STATE OF ILLINOIS
DEPARTMENT OF TRANSPORTATION**

TR 289 CROSS SECTIONS

SCALE: _____ SHEET _____ OF _____ SHEETS STA. 108+00.00 R1 TO STA. 109+00.00 R1

F.A.I. RTE.	SECTION	COUNTY	TOTAL SHEETS	SHEET NO.
80	(50-3)HBR-3	LASALLE	137	128
				CONTRACT NO. 66C59
ILLINOIS FED. AID PROJECT				

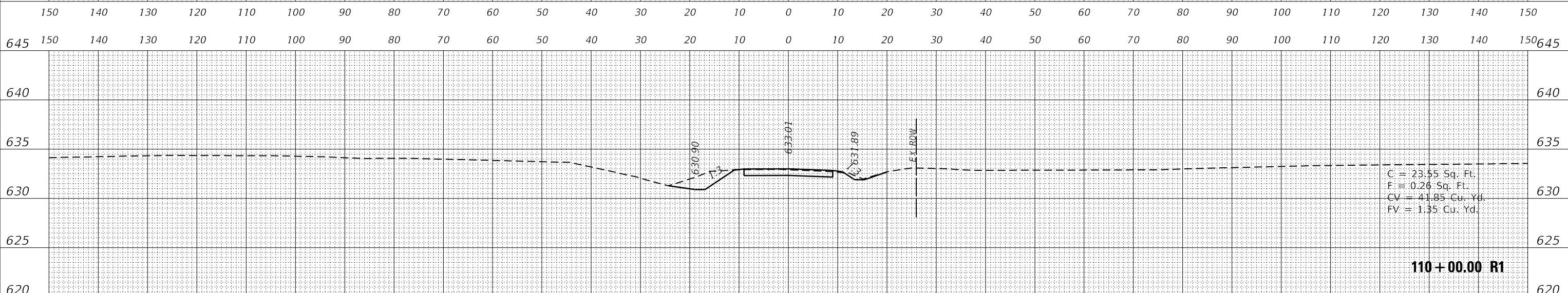
DATE	
BY	
SURVEYED	
PLOTTED	
TEMPLATE	
AREAS	
CHECKED	
NO.	
FINAL SURVEY	
NOTE BOOK	
NO.	



C = 28.87 Sq. Ft.
 F = 0.03 Sq. Ft.
 CV = 48.54 Cu. Yd.
 FV = 0.27 Cu. Yd.

110+50.00 R1

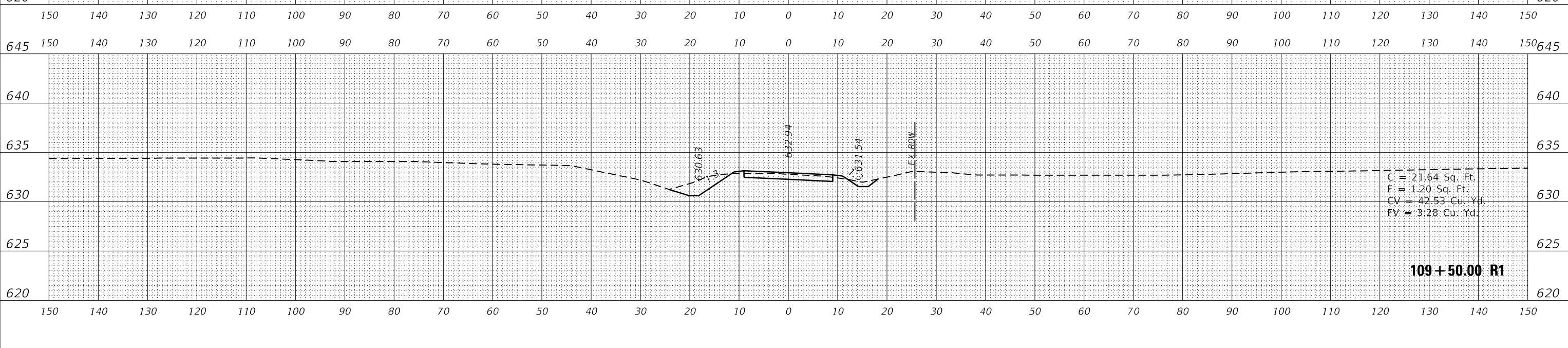
DATE	
BY	
SURVEYED	
PLOTTED	
TEMPLATE	
AREAS	
CHECKED	
NO.	
ORIGINAL SURVEY	
NOTE BOOK	
NO.	



C = 23.55 Sq. Ft.
 F = 0.26 Sq. Ft.
 CV = 41.85 Cu. Yd.
 FV = 1.35 Cu. Yd.

110+00.00 R1

DATE	
BY	
SURVEYED	
PLOTTED	
TEMPLATE	
AREAS	
CHECKED	
NO.	
ORIGINAL SURVEY	
NOTE BOOK	
NO.	



C = 21.64 Sq. Ft.
 F = 1.20 Sq. Ft.
 CV = 42.53 Cu. Yd.
 FV = 3.28 Cu. Yd.

109+50.00 R1

MODEL: \$MODELNAME\$
 FILE NAME: c:\pwworking\ferguson\m0318968\0386C59-CH9_cross1.rvt

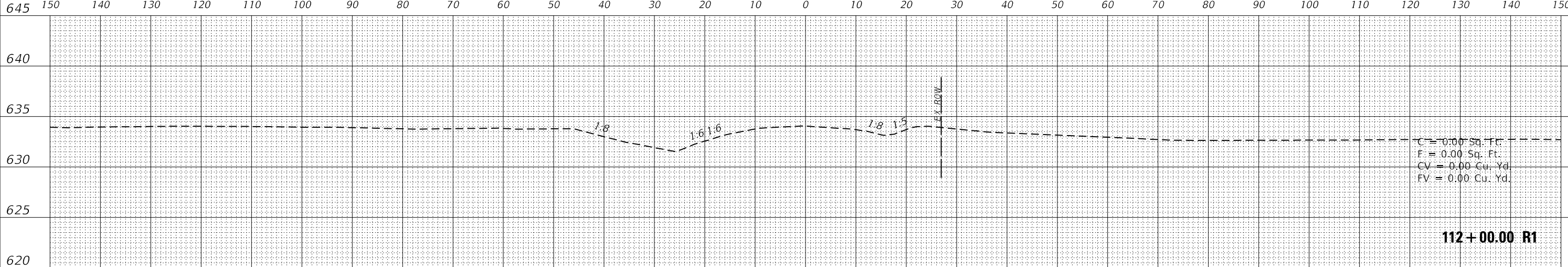
USER NAME = fergusonj	DESIGNED - _____	REVISED - _____
PLOT SCALE = 20.0000' / in.	DRAWN - _____	REVISIED - _____
PLOT DATE = 10/21/2019	CHECKED - _____	REVISIED - _____
	DATE - _____	REVISIED - _____

**STATE OF ILLINOIS
 DEPARTMENT OF TRANSPORTATION**

TR 289 CROSS SECTIONS	
SCALE: _____	SHEET _____ OF _____ SHEETS
STA. 109+50.00 R1 TO STA. 110+50.00 R1	

F.A.I. RTE.	SECTION	COUNTY	TOTAL SHEETS	SHEET NO.
80	(50-3)HBR-3	LASALLE	137	129
CONTRACT NO. 66C59				
ILLINOIS FED. AID PROJECT				

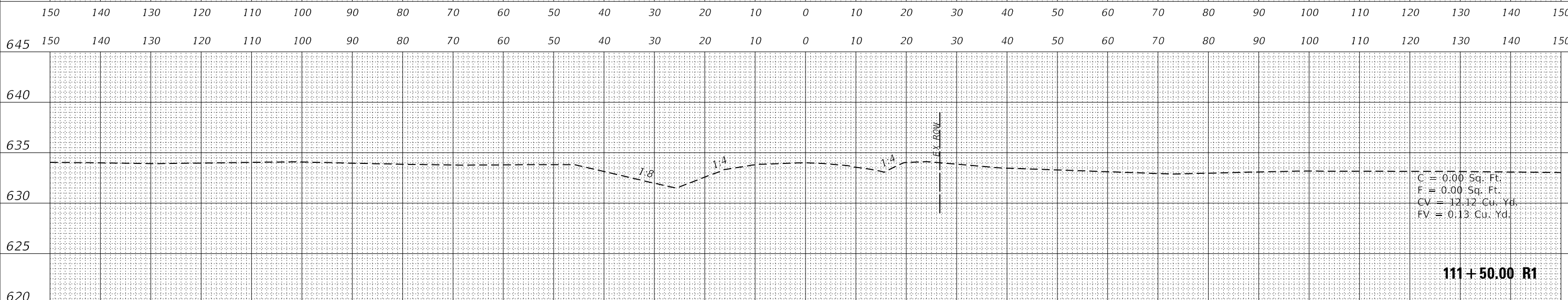
DATE	
BY	
SURVEYED	
PLOTTED	
TEMPLATE	
AREAS	
CHECKED	
FINAL SURVEY	
NOTE BOOK	
NO.	



C = 0.00 Sq. Ft.
 F = 0.00 Sq. Ft.
 CV = 0.00 Cu. Yd.
 FV = 0.00 Cu. Yd.

112+00.00 R1

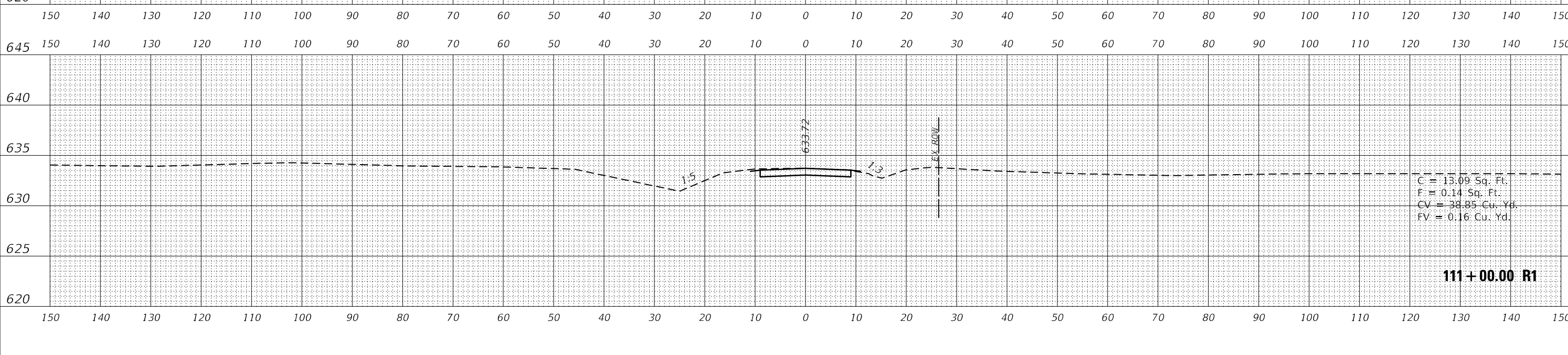
DATE	
BY	
SURVEYED	
PLOTTED	
TEMPLATE	
AREAS	
CHECKED	
ORIGINAL SURVEY	
NOTE BOOK	
NO.	



C = 0.00 Sq. Ft.
 F = 0.00 Sq. Ft.
 CV = 12.12 Cu. Yd.
 FV = 0.13 Cu. Yd.

111+50.00 R1

DATE	
BY	
SURVEYED	
PLOTTED	
TEMPLATE	
AREAS	
CHECKED	
ORIGINAL SURVEY	
NOTE BOOK	
NO.	



C = 13.09 Sq. Ft.
 F = 0.14 Sq. Ft.
 CV = 38.85 Cu. Yd.
 FV = 0.16 Cu. Yd.

111+00.00 R1

MODEL: S:\MODEL\MAMES
 FILE NAME: C:\pwworking\ferguson\m0318958\0386C59-CH9_cross1.dwg

USER NAME = fergusonj	DESIGNED - _____	REVISED - _____
	DRAWN - _____	REVISED - _____
PLOT SCALE = 20.0000' / in.	CHECKED - _____	REVISED - _____
PLOT DATE = 10/21/2019	DATE - _____	REVISED - _____

**STATE OF ILLINOIS
 DEPARTMENT OF TRANSPORTATION**

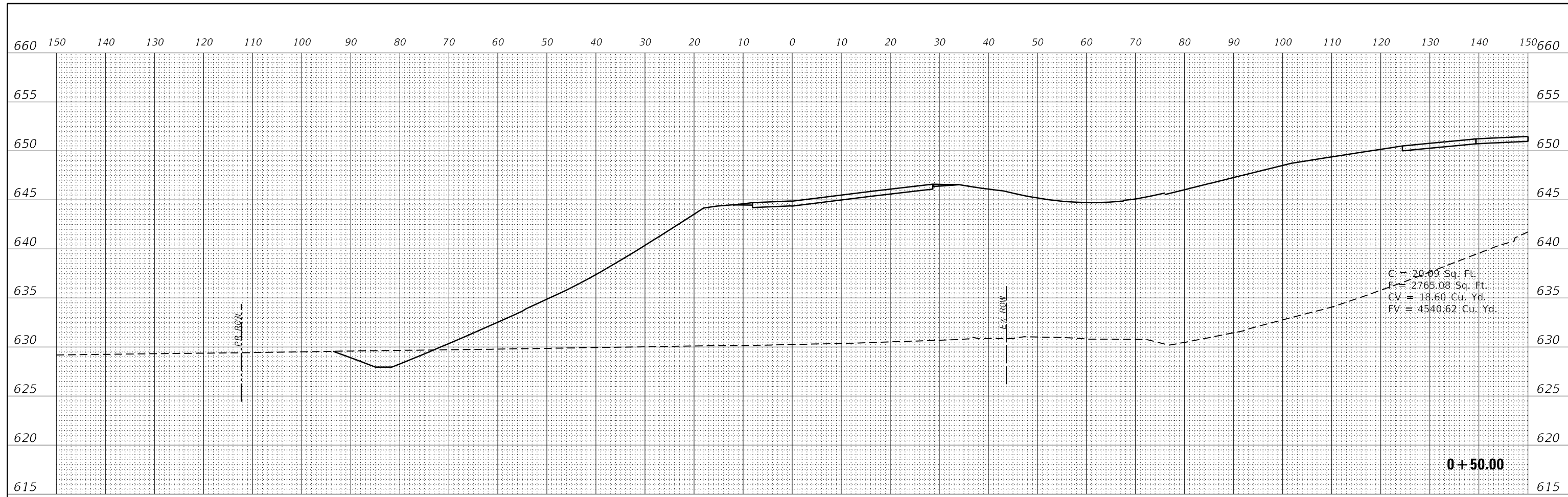
TR 289 CROSS SECTIONS

SCALE: _____ SHEET _____ OF _____ SHEETS STA. 111+00.00 R1 TO STA. 112+00.00 R1

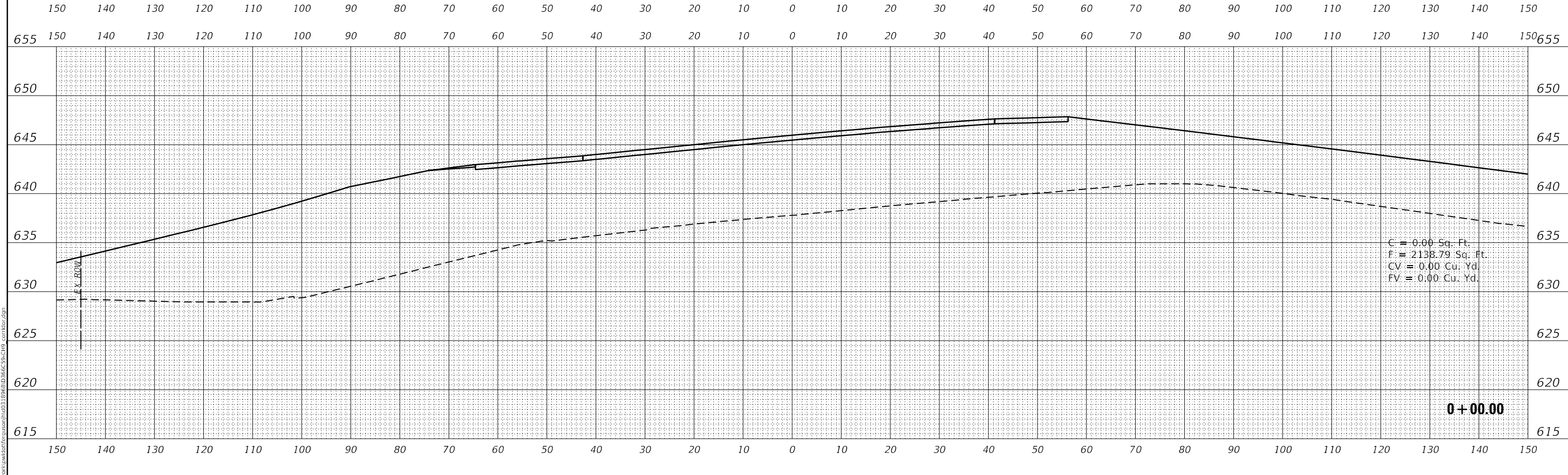
F.A.I. RTE.	SECTION	COUNTY	TOTAL SHEETS	SHEET NO.
80	(50-3)HBR-3	LASALLE	137	130
			CONTRACT NO. 66C59	

ILLINOIS FED. AID PROJECT

DATE	
BY	
SURVEYED	
PLOTTED	
TEMPLATE	
AREAS	
CHECKED	
NO.	
FINAL SURVEY	
NOTE BOOK	
AREAS CHECKED	
NO.	



DATE	
BY	
SURVEYED	
PLOTTED	
TEMPLATE	
AREAS	
CHECKED	
NO.	
ORIGINAL SURVEY	
NOTE BOOK	
AREAS CHECKED	
NO.	



MODEL: S:\MODEL\NAME5
FILE NAME: C:\pwworkspace\ferguson\m0318968\0386c59-ctb\corridor.dgn

USER NAME = fergusonjh	DESIGNED - _____	REVISED - _____
	DRAWN - _____	REVISED - _____
PLOT SCALE = 20.0000' / in.	CHECKED - _____	REVISED - _____
PLOT DATE = 10/21/2019	DATE - _____	REVISED - _____

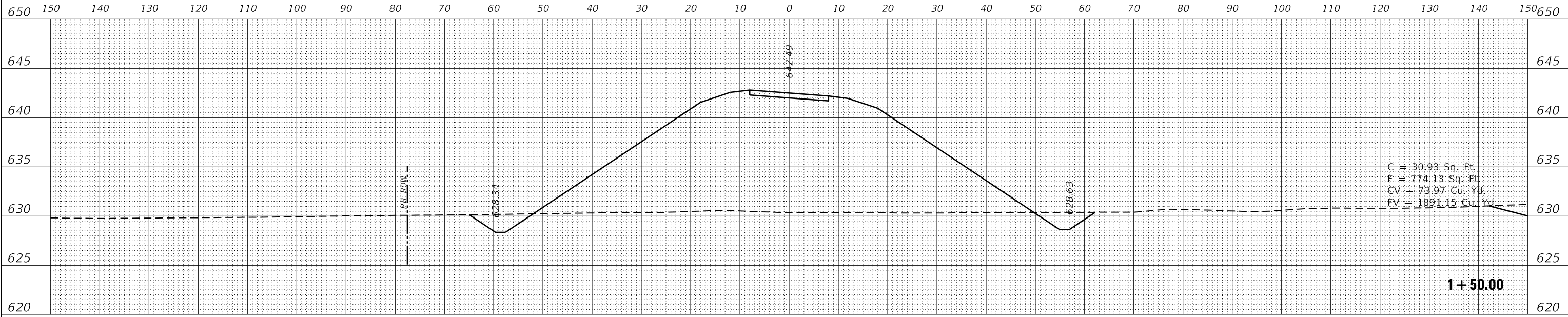
**STATE OF ILLINOIS
DEPARTMENT OF TRANSPORTATION**

FR 12.20 CROSS SECTIONS

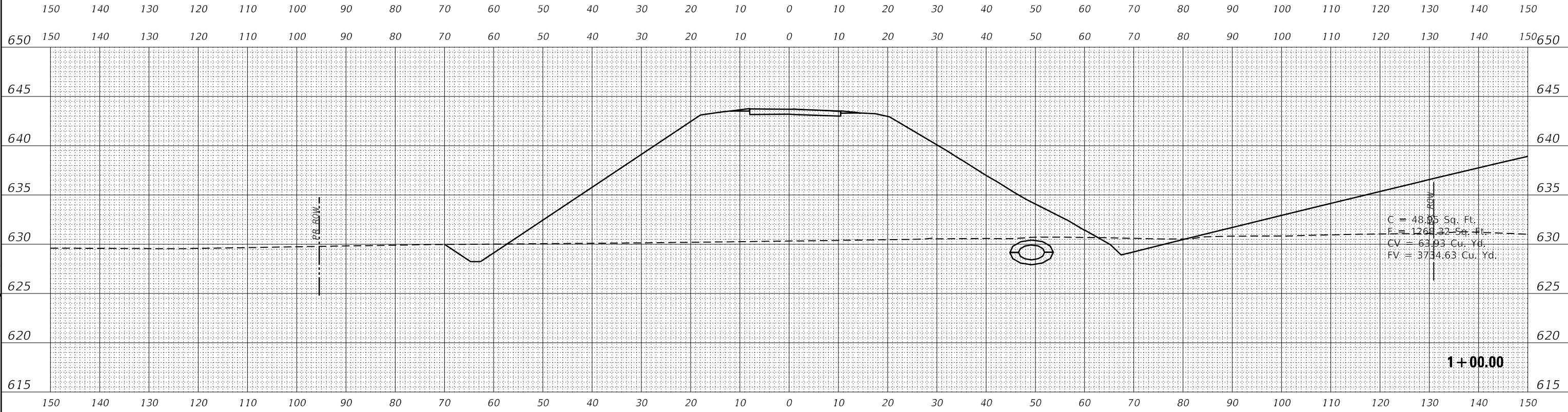
SCALE: _____ SHEET _____ OF _____ SHEETS STA. 0+00.00 TO STA. 0+50.00

F.A.I. RTE.	SECTION	COUNTY	TOTAL SHEETS	SHEET NO.
80	(50-3)HBR-3	LASALLE	137	131
				CONTRACT NO. 66C59
ILLINOIS FED. AID PROJECT				

BY	DATE



BY	DATE



MODEL: \\MODEL\MAMES
 FILE NAME: C:\pwworkspace\ferguson\j\03189581\03189581\03189581-01.dwg

USER NAME = fergusonj	DESIGNED - _____	REVISED - _____
PLOT SCALE = 20.0000' / in.	DRAWN - _____	REVISED - _____
PLOT DATE = 10/21/2019	CHECKED - _____	REVISED - _____
	DATE - _____	REVISED - _____

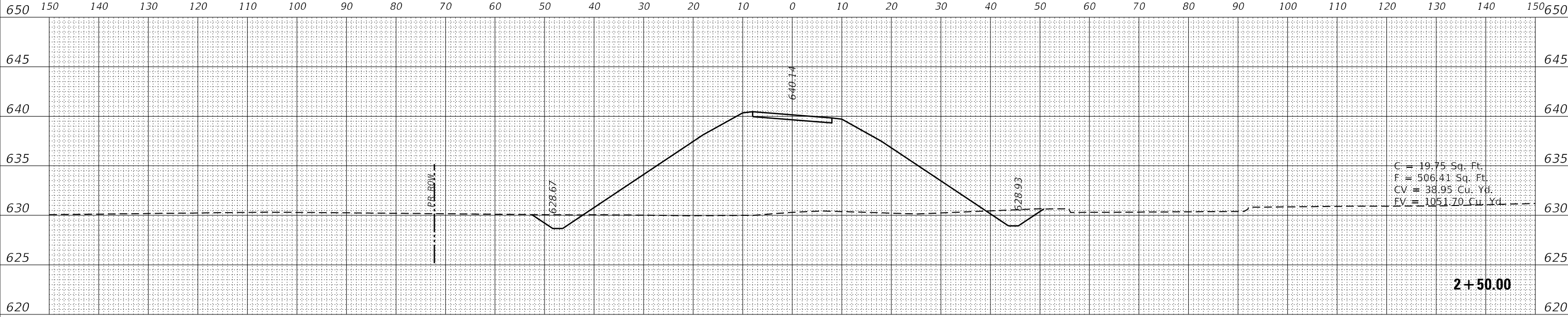
**STATE OF ILLINOIS
DEPARTMENT OF TRANSPORTATION**

FR 12.20 CROSS SECTIONS

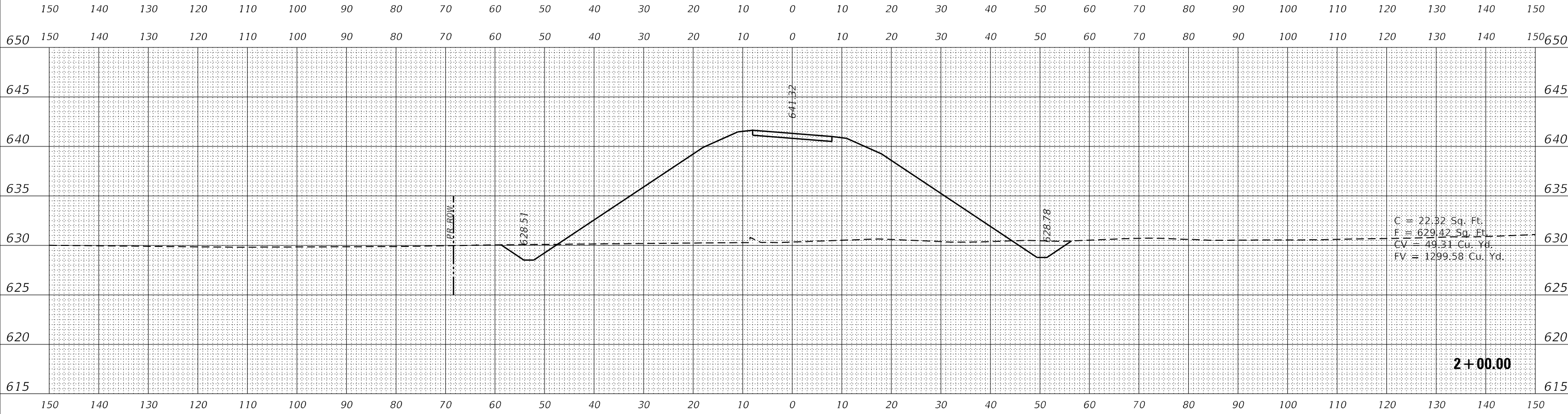
SCALE: _____ SHEET ____ OF ____ SHEETS STA. 1+00.00 TO STA. 1+50.00

F.A.I. RTE.	SECTION	COUNTY	TOTAL SHEETS	SHEET NO.
80	(50-3)HBR-3	LASALLE	137	132
CONTRACT NO. 66C59				
ILLINOIS FED. AID PROJECT				

BY	DATE
FINAL SURVEY	SURVEYED
NOTE BOOK	PLOTTED
NO.	TEMPLATE
	AREAS
	CHECKED



BY	DATE
ORIGINAL SURVEY	SURVEYED
NOTE BOOK	PLOTTED
NO.	TEMPLATE
	AREAS
	CHECKED



MODEL: S:\MODEL\MAMES
FILE NAME: C:\pwwork\adaf\ferguson\ind0318968\0386C59-CH9_cross1.dwg

USER NAME = fergusonjh	DESIGNED - _____	REVISED - _____
PLOT SCALE = 20.0000 ' / in.	DRAWN - _____	REVISED - _____
PLOT DATE = 10/21/2019	CHECKED - _____	REVISED - _____
	DATE - _____	REVISED - _____

**STATE OF ILLINOIS
DEPARTMENT OF TRANSPORTATION**

FR 12.20 CROSS SECTIONS

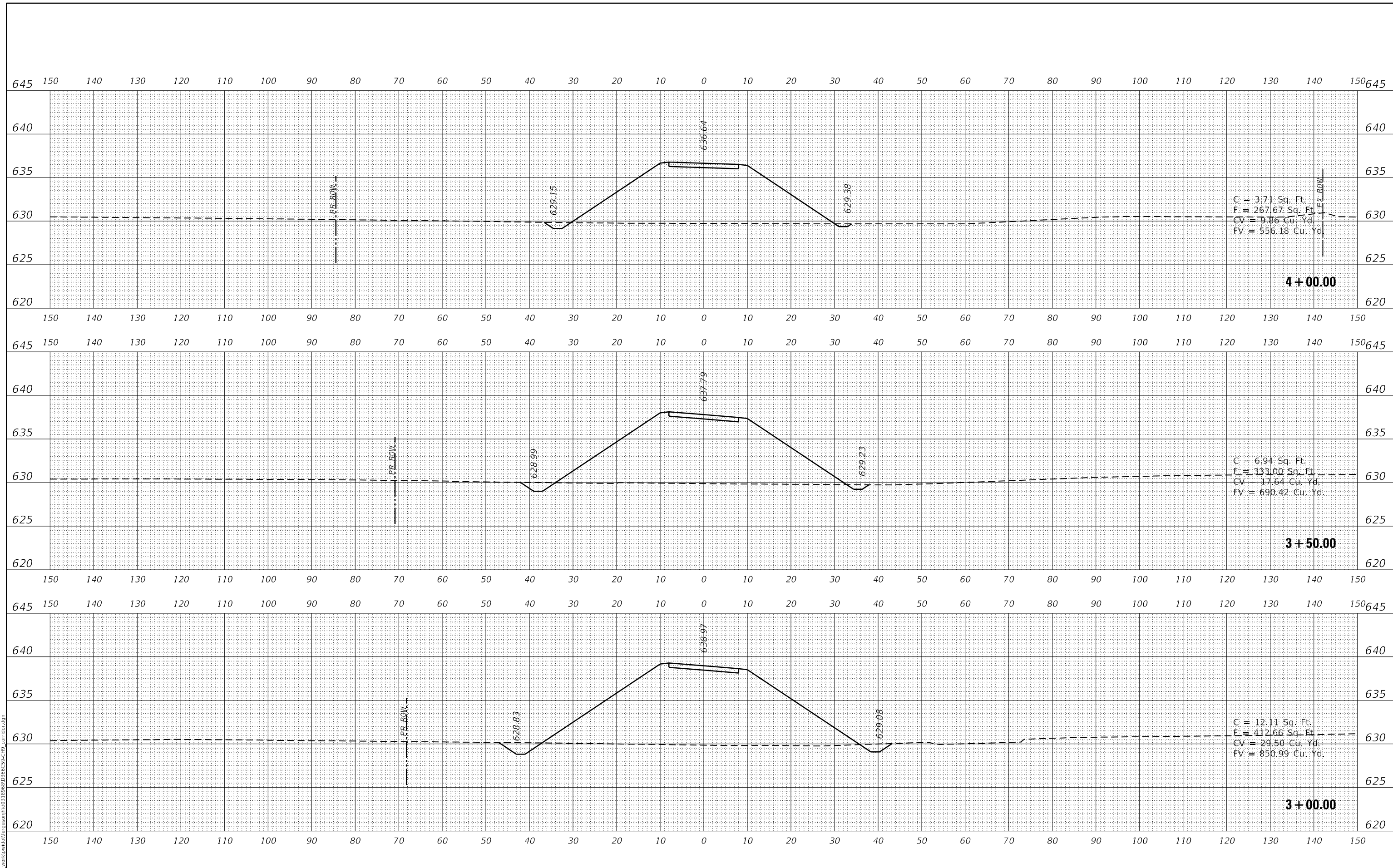
SCALE: _____ SHEET _____ OF _____ SHEETS STA. 2+00.00 TO STA. 2+50.00

F.A.I. RTE.	SECTION	COUNTY	TOTAL SHEETS	SHEET NO.
80	(50-3)HBR-3	LASALLE	137	133
CONTRACT NO. 66C59				
ILLINOIS FED. AID PROJECT				

DATE	
BY	
SURVEYED	
PLOTTED	
TEMPLATE	
AREAS CHECKED	
FINAL SURVEY	
NOTE BOOK	
NO.	

DATE	
BY	
SURVEYED	
PLOTTED	
TEMPLATE	
AREAS CHECKED	
ORIGINAL SURVEY	
NOTE BOOK	
NO.	

MODEL: S:\MODEL\MAMES
FILE NAME: C:\pwwork\dat\ferguson\ind0318968\0386C59-CH9_cross1.dgn



USER NAME = fergusonjh	DESIGNED - _____	REVISED - _____
PLOT SCALE = 20.0000 ' / in.	DRAWN - _____	REVISED - _____
PLOT DATE = 10/21/2019	CHECKED - _____	REVISED - _____
	DATE - _____	REVISED - _____

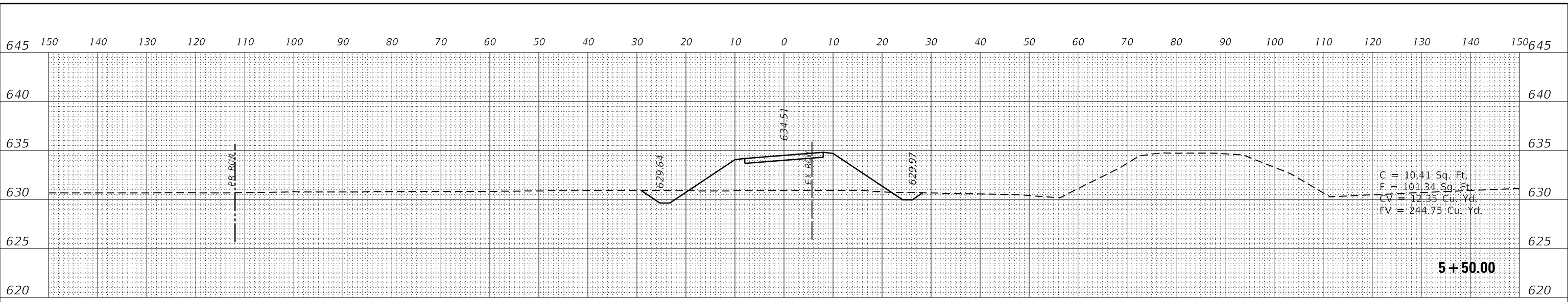
**STATE OF ILLINOIS
DEPARTMENT OF TRANSPORTATION**

FR 12.20 CROSS SECTIONS

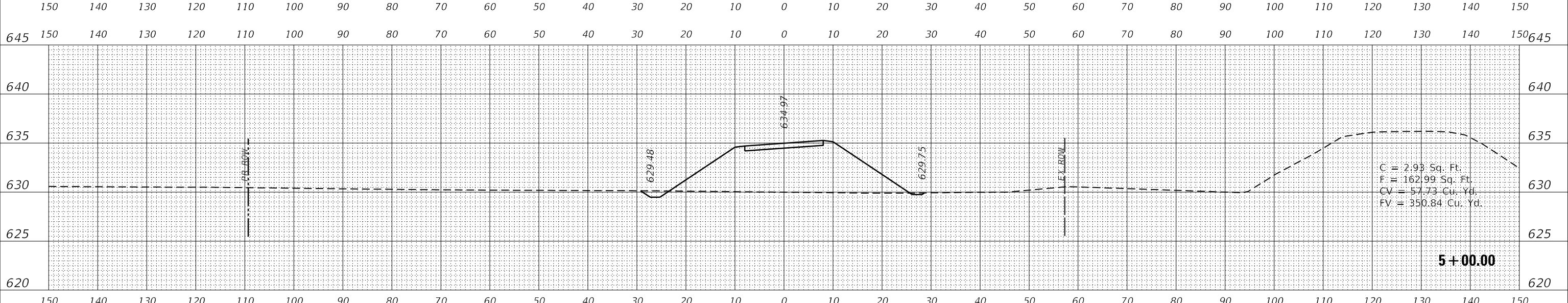
SCALE: _____ SHEET ____ OF ____ SHEETS STA. 3+00.00 TO STA. 4+00.00

F.A.I RTE.	SECTION	COUNTY	TOTAL SHEETS	SHEET NO.
80	(50-3)HBR-3	LASALLE	137	134
				CONTRACT NO. 66C59
ILLINOIS FED. AID PROJECT				

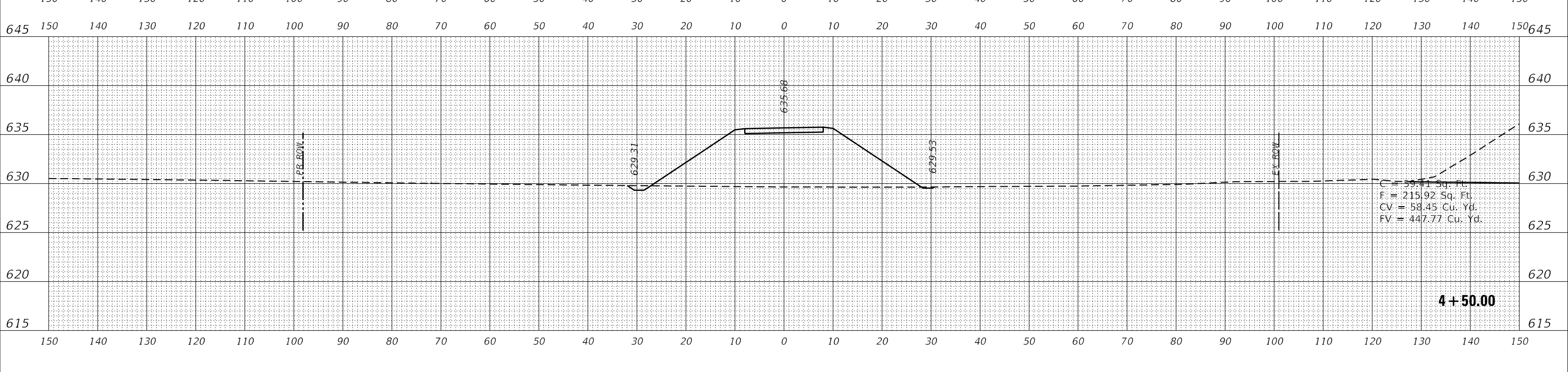
DATE	
BY	
SURVEYED	
PLOTTED	
TEMPLATE	
AREAS	
CHECKED	
FINAL SURVEY	
NOTE BOOK	
NO.	



DATE	
BY	
SURVEYED	
PLOTTED	
TEMPLATE	
AREAS	
CHECKED	
ORIGINAL SURVEY	
NOTE BOOK	
NO.	



DATE	
BY	
SURVEYED	
PLOTTED	
TEMPLATE	
AREAS	
CHECKED	
ORIGINAL SURVEY	
NOTE BOOK	
NO.	



MODEL: S:\MODEL\MAMES
FILE NAME: C:\pwwork\road\cross\cross\hbr\0318968\0386C59-CH9_cross.dgn

USER NAME = fergusonjh	DESIGNED - _____	REVISED - _____
	DRAWN - _____	REVISED - _____
PLOT SCALE = 20.0000' / in.	CHECKED - _____	REVISED - _____
PLOT DATE = 10/21/2019	DATE - _____	REVISED - _____

**STATE OF ILLINOIS
DEPARTMENT OF TRANSPORTATION**

FR 12.20 CROSS SECTIONS

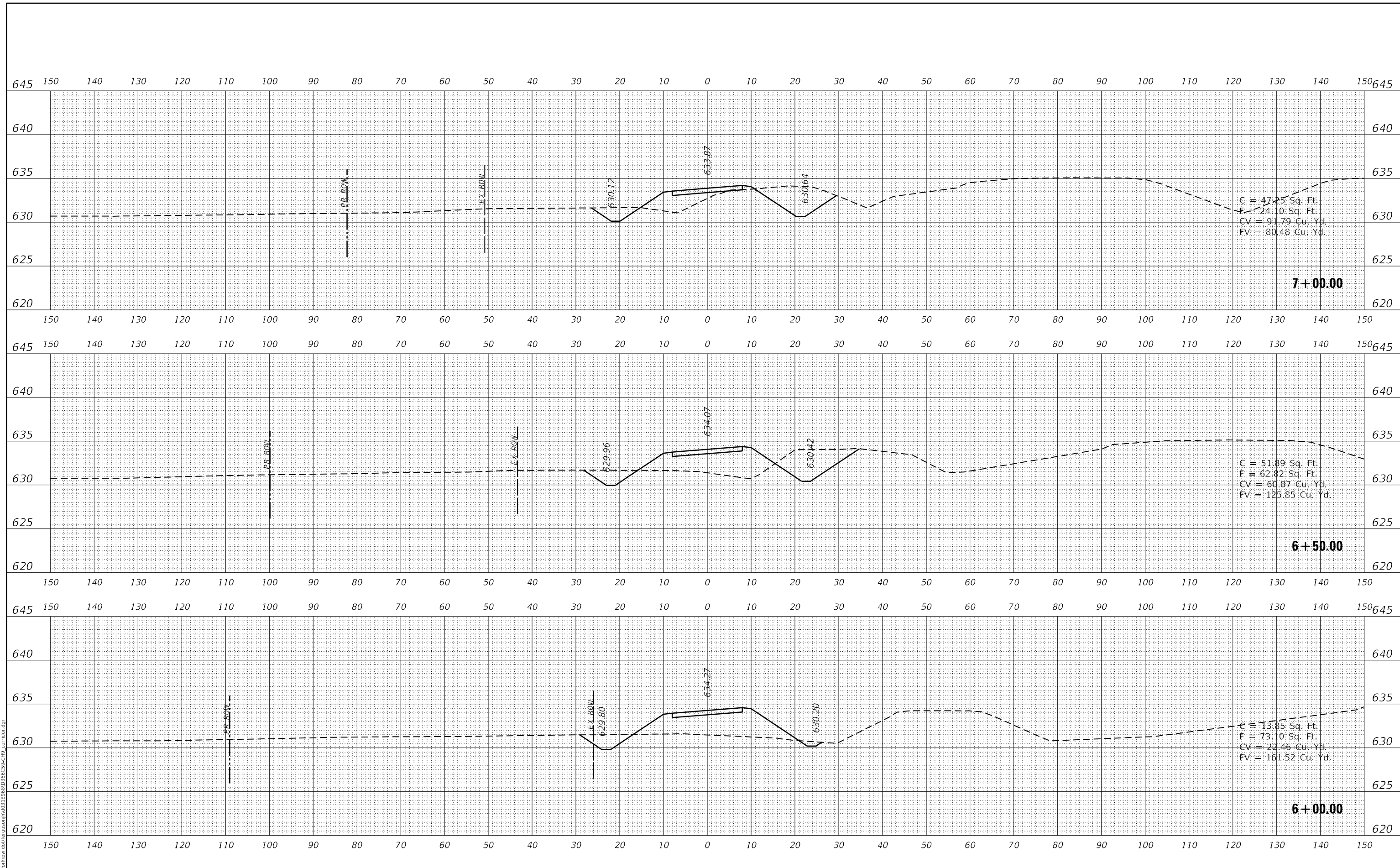
SCALE: _____ SHEET _____ OF _____ SHEETS STA. 4+50.00 TO STA. 5+50.00

F.A.I. RTE.	SECTION	COUNTY	TOTAL SHEETS	SHEET NO.
80	(50-3)HBR-3	LASALLE	137	135
			CONTRACT NO. 66C59	
ILLINOIS FED. AID PROJECT				

FINAL SURVEY	SURVEYED	DATE
NOTE BOOK	PLOTTED	
NO.	TEMPLATE	
	AREAS CHECKED	

ORIGINAL SURVEY	SURVEYED	DATE
NOTE BOOK	PLOTTED	
NO.	TEMPLATE	
	AREAS CHECKED	

MODEL: S:\MODEL\NAME5
FILE NAME: C:\pwworking\dat\ferguson\ind0318968\0386C59-CH9_cross1.dgn



USER NAME = fergusonjh	DESIGNED - _____	REVISED - _____
PLOT SCALE = 20.0000' / in.	DRAWN - _____	REVISED - _____
PLOT DATE = 10/21/2019	CHECKED - _____	REVISED - _____
	DATE - _____	REVISED - _____

**STATE OF ILLINOIS
DEPARTMENT OF TRANSPORTATION**

FR 12.20 CROSS SECTIONS

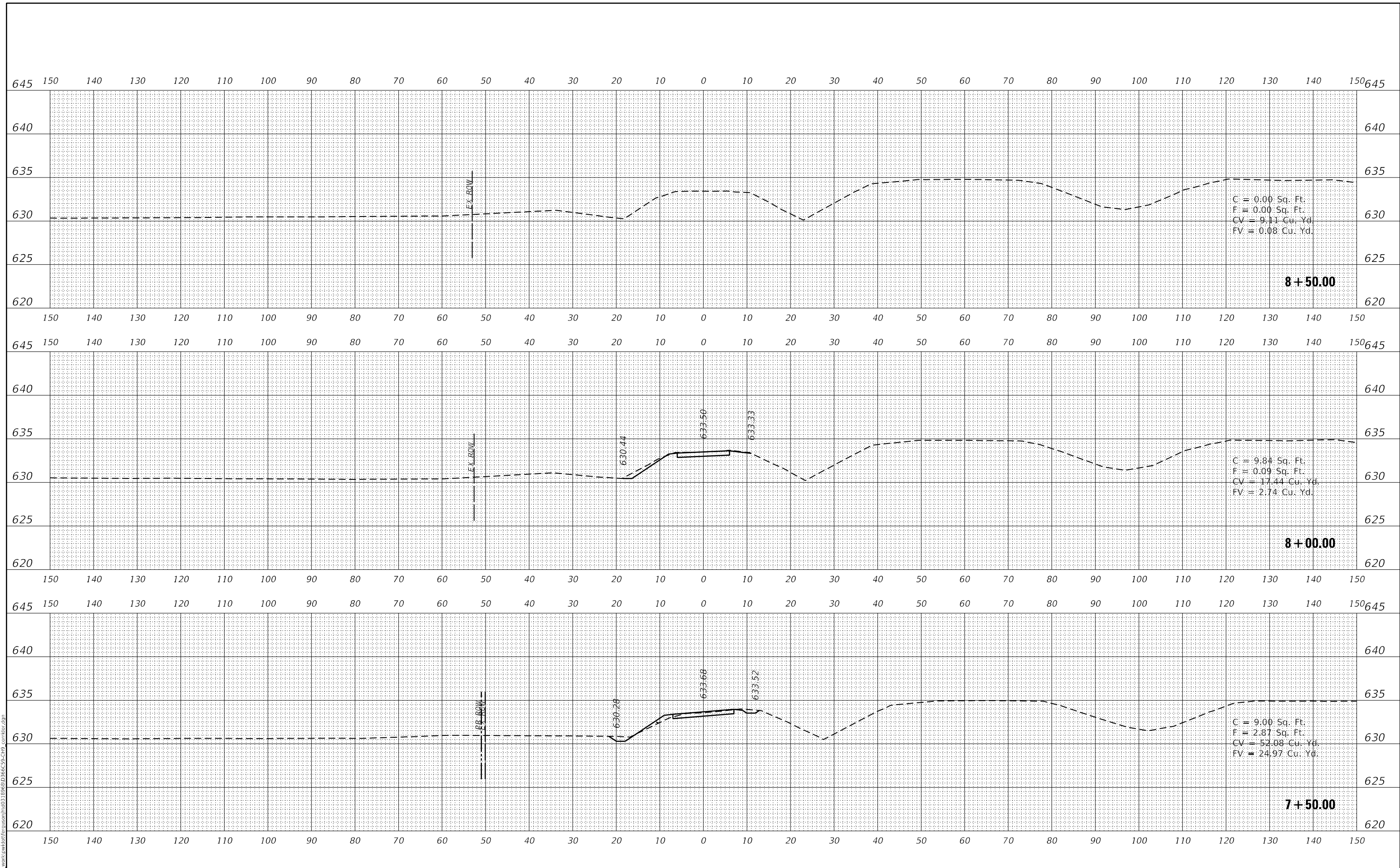
SCALE: _____ SHEET ____ OF ____ SHEETS STA. 6+00.00 TO STA. 7+00.00

F.A.I. RTE.	SECTION	COUNTY	TOTAL SHEETS	SHEET NO.
80	(50-3)HBR-3	LASALLE	137	136
			CONTRACT NO. 66C59	
ILLINOIS FED. AID PROJECT				

FINAL SURVEY NO.	SURVEYED	DATE
NOTE BOOK NO.	PLOTTED	BY
	TEMPLATE	
	AREAS CHECKED	

ORIGINAL SURVEY NO.	SURVEYED	DATE
NOTE BOOK NO.	PLOTTED	BY
	TEMPLATE	
	AREAS CHECKED	

MODEL: S:\MODEL\NAME5
FILE NAME: C:\pwwork\dat\ferguson\ind0318968\0386C59-CH9.dwg



USER NAME = fergusonjh	DESIGNED - _____	REVISED - _____
PLOT SCALE = 20.0000' / in.	DRAWN - _____	REVISED - _____
PLOT DATE = 10/21/2019	CHECKED - _____	REVISED - _____
	DATE - _____	REVISED - _____

**STATE OF ILLINOIS
DEPARTMENT OF TRANSPORTATION**

FR 12.20 CROSS SECTIONS

SCALE: _____ SHEET ____ OF ____ SHEETS STA. 7+50.00 TO STA. 8+50.00

F.A.I. RTE.	SECTION	COUNTY	TOTAL SHEETS	SHEET NO.
80	(50-3)HBR-3	LASALLE	137	137
ILLINOIS FED. AID PROJECT			CONTRACT NO. 66C59	