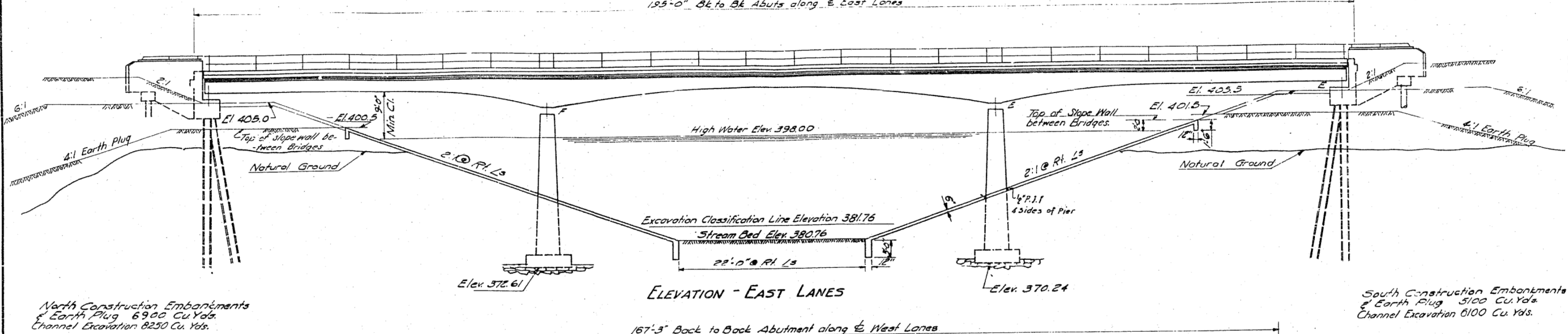


FAI-57

ROUTE NO.	SECTION	COUNTY	SHEET NO.	SHEET
4	91-3B-1	Union	14	16
FED. ROAD DIST. NO. 7	ILLINOIS	FED. AID		

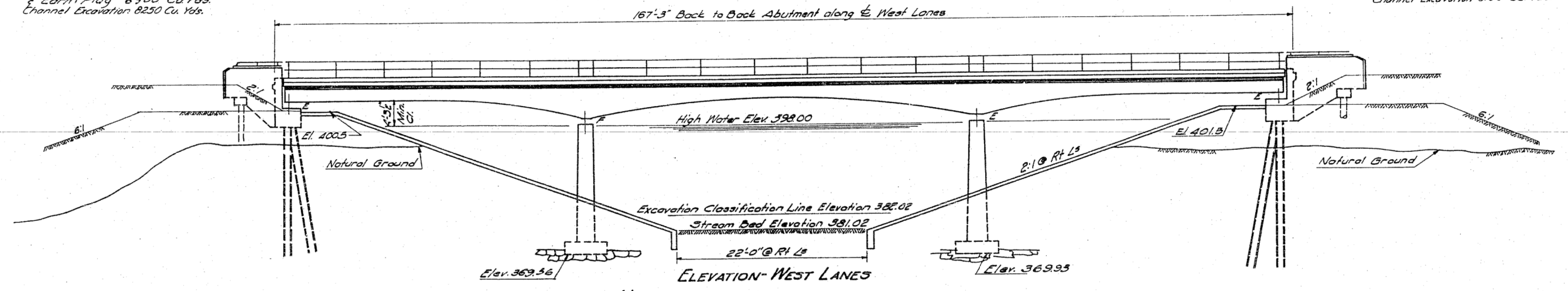
STATE OF ILLINOIS
DEPARTMENT OF PUBLIC WORKS & BUILDINGS
DIVISION OF HIGHWAYS
195'-0" Bk to Bk Abuts along E East Lanes



North Construction Embankments & Earth Plug 6900 Cu. Yds.
Channel Excavation 8250 Cu. Yds.

South Construction Embankments & Earth Plug 5100 Cu. Yds.
Channel Excavation 6100 Cu. Yds.

167'-3" Back to Back Abutment along E West Lanes



GENERAL NOTES

Class X Concrete shall be used throughout except in piers.
The Concrete Floor Slab shall be finished in accordance with Art 51.18(a) of the Standard Specifications.
Slope Wall shall be reinforced with welded wire fabric, 6"x6" mesh, #4 Wire, weighing 58#/100 sq. ft.
All bolsters, rockers, bearing plates, lead plates, pintles, and anchor bolts shall be fabricated in accordance with Art 51.14 of the Standard Specifications and are included in quantity of Structural Steel, Est. Wt. 16,990 lbs.
The Roadway Expansion Guards shall be fabricated and erected in accordance with Art 51.12 (a) of the Standard Specifications. Expansion Guard shall be included in quantity of Structural Steel, Est. Wt. 4760 lbs. All surfaces of the Expansion Guard inaccessible after erection shall receive two shop coats of red lead paint except the Anchor Straps which shall not be painted.
Except as otherwise provided all structural steel shall receive one shop coat of red lead paint and two field coats of Aluminum Paint. See Art 57.1 to 57.5 inclusive of the Standard Specifications.
All paint shall be furnished and applied by the contractor.
Contractor shall drive one test pile in permanent location at each Abutment.

STATION 2894+88.7
BUILT 195 BY
STATE OF ILLINOIS
FAI RTE 4 SEC 91-3B-1
F.A. PROJ. I-04-1(24)
LOADING H20-315

NAME PL LETTERING
Lettering shown for West Structure Name Pl.
East Structure Name Pl. is the same except that Station number shall be 2896+15

DESIGNED	ELH AKW	EXAMINED	JAN. 27 1958
CHECKED	AKW	PASSED	ELH
DRAWN	RH	APPROVED	RH
CHECKED	AKW		

TOTAL BILL OF MATERIALS

Item	West Lanes Struct.		East Lanes Struct.		Total	
	Super	Sub	Super	Sub		
Class X Concrete	Cu. Yds.	255.1	68.5	376.4	76.5	802.5
Class A Concrete	Cu. Yds.		384.6		433.8	818.4
Structural Steel	Lbs.	10210		11540		21750
Reinforcement Bars	Lbs.	76,880	14,880	101,920	15,730	209,410
Name Plate	Each	One		One		2
Steel Piles	Lin. Ft.		330		390	720
Test Pile (Steel)	Lin. Ft.		2		2	4
Crested Timber Piles	Lin. Ft.		136		148	284
Metal Handrail	Lin. Ft.	361		416		777
Class A Excavation for Struct.	Cu. Yds.					410
Class B Excavation for Struct.	Cu. Yds.					850
Channel Excavation	Cu. Yds.					14350
Rock Excavation for Struct.	Cu. Yds.					50
Slope Wall	Sq. Yds.					4,580
Pipe Culvert Type II (SSRCCP) 18" Dia	Lin. Ft.					120

PROJ. I-04-1(24)
GENERAL ELEVATIONS
BIG CREEK BRIDGES
FAI RTE 4 SEC. 91-3B-1
UNION COUNTY
STA. 2896+15 (E LANES)
STA. 2894+88.7 (W LANES)

MODEL: PLOT FILE: NAME: Y:\DOT\1259-11_78504\CADD\Highway\CADD_Sheets\913B-1-16.dwg



USER NAME = jmk
ESCA PROJECT NO. 1259.11
PLOT SCALE = 0.1667' / in.
PLOT DATE = 10/7/2019

DESIGNED - JMK
DRAWN - JMK
CHECKED - ELH
DATE - 04/19

REVISED -
REVISED -
REVISED -
REVISED -

STATE OF ILLINOIS
DEPARTMENT OF TRANSPORTATION

EXISTING BRIDGE PLANS
FOR INFORMATION ONLY

SCALE: NA SHEET NO. 1 OF 10 SHEETS STA. TO STA.

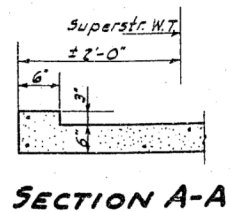
F.A.I. RTE.	SECTION	COUNTY	TOTAL SHEETS	SHEET NO.
57	(91-3)B-2	UNION	161	105
			CONTRACT NO. 78504	
			ILLINOIS FED. AID PROJECT	

FAI-57

ROUTE NO.	SECTION	COUNTY	SHEET NO.	SHEET TOTAL
4	91-3B-1	Union	44	15
FED. ROAD DIST. NO. 7 ILLINOIS FED. AID PROJECT				

B.M. 5 & 3W in roof 15' Elm 152' Lt.
Sta. 2897+84 E El. 391.60
Existing Structure None

STATE OF ILLINOIS
DEPARTMENT OF PUBLIC WORKS & BUILDINGS
DIVISION OF HIGHWAYS



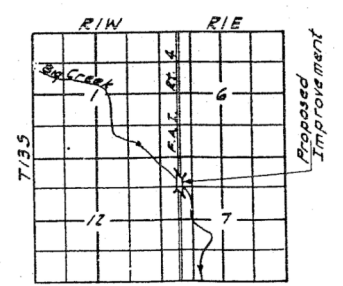
WATERWAY INFORMATION
 Drainage Area 10,525 Acres
 Character hilly, clay, wooded, cultivated
 Opening Reg'd. (30 Yr. Flood) 900' ±
 Present Opening (No Existing Bridge) 900' ±
 Proposed Opening 900' ±
 High Water El. 398.00
 Normal Flow El. 381.76
 Low Water Flow El. 380.76

GRADE PROFILE
East Lanes

PLAN
Scale 1/4" = 1'-0"

GRADE PROFILE
West Lanes

DESIGN STRESSES
 $f_c = 1400$ p.s.i. Concrete
 $f_s = 20,000$ p.s.i. Reinf. Steel
 $f_s = 18,000$ p.s.i. Struct. Steel
 $n = 10$
 $f_c = 1,000$ p.s.i. Substructure Footings
 $n = 7.5$ p.s.i.



GENERAL PLAN
 BIG CREEK BRIDGES
 F.A.I. RT. 4 SEC. 91-3B-1
 UNION COUNTY
 STA. 2896+15 (E. LANES)
 STA. 2894+88.7 (W. LANES)

LOADING H-20-516-44 & Alternate

DESIGNED *Rosal Akowicz* JAN. 27 1958
 CHECKED *W. J. Sandovs*
 DRAWN *W. J. Sandovs*
 EXAMINED *W. J. Sandovs*
 PASSED *W. J. Sandovs*
 APPROVED *R. H. Best*

MODEL: PLOT
 FILE NAME: Y:\DOT\1259-11_78504\CADD\Highway\CADD_Sheets\0978504-18-100.dgn



USER NAME = jmk
 ESCA PROJECT NO. 1259.11
 PLOT SCALE = 0.1667' / in.
 PLOT DATE = 10/7/2019

DESIGNED - JMK
 DRAWN - JMK
 CHECKED - ELH
 DATE - 04/19

REVISED -
 REVISED -
 REVISED -
 REVISED -

STATE OF ILLINOIS
 DEPARTMENT OF TRANSPORTATION

EXISTING BRIDGE PLANS
 FOR INFORMATION ONLY

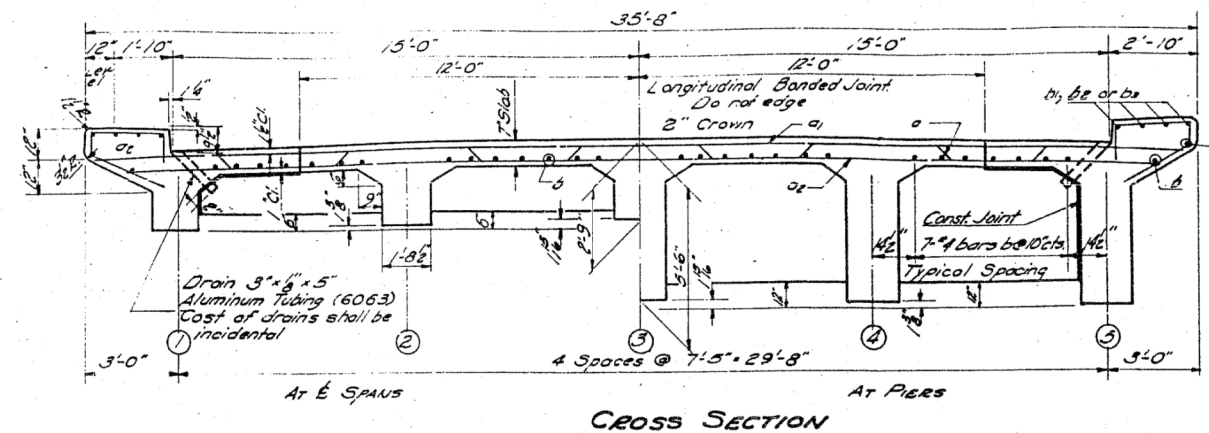
SCALE: NA SHEET NO. 2 OF 10 SHEETS STA. TO STA.

F.A.I. RTE.	SECTION	COUNTY	TOTAL SHEETS	SHEET NO.
57	(91-3)B-2	UNION	161	106
CONTRACT NO. 78504				
ILLINOIS FED. AID PROJECT				

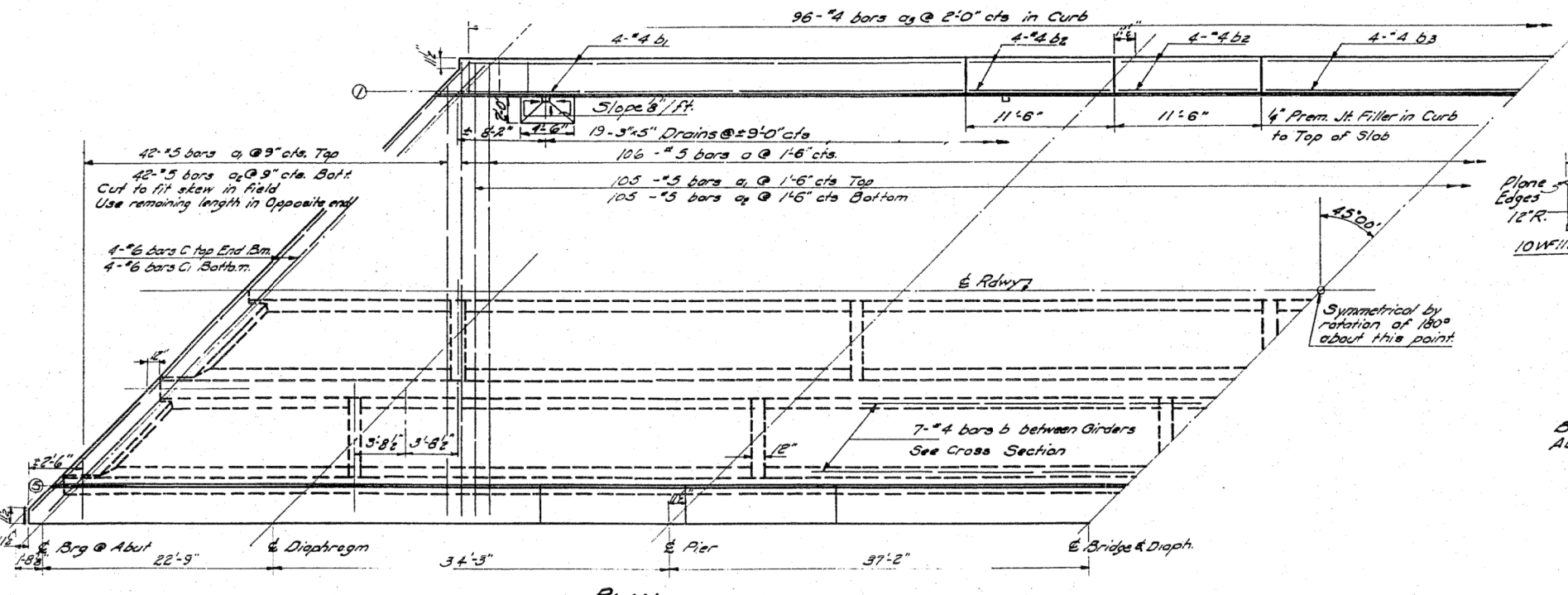
STATE OF ILLINOIS
DEPARTMENT OF PUBLIC WORKS & BUILDINGS
DIVISION OF HIGHWAYS

FAI-57

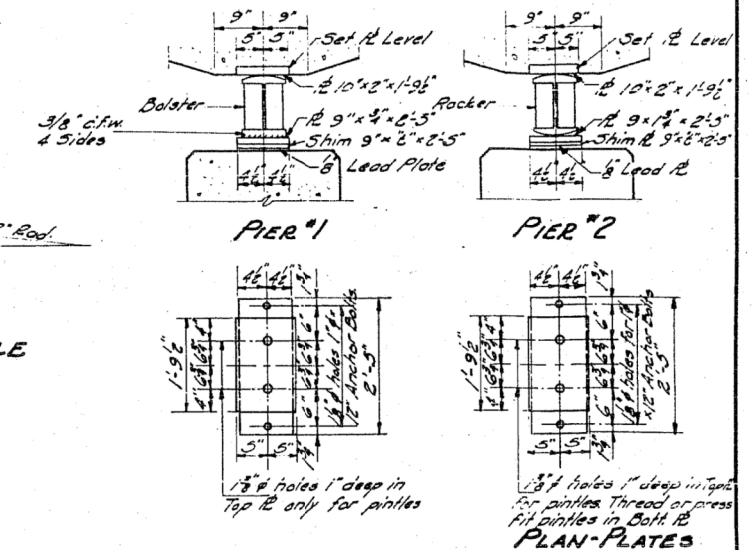
ROUTE NO.	SECTION	COUNTY	TOTAL SHEETS	SHEET NO.
F.A.I. 4	91-3B-1	Union	44	18
SHEET NO. 5 16 SHEETS				



CROSS SECTION



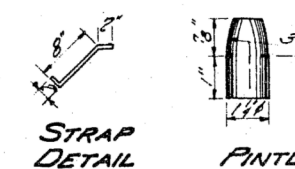
PLAN



PIER #1

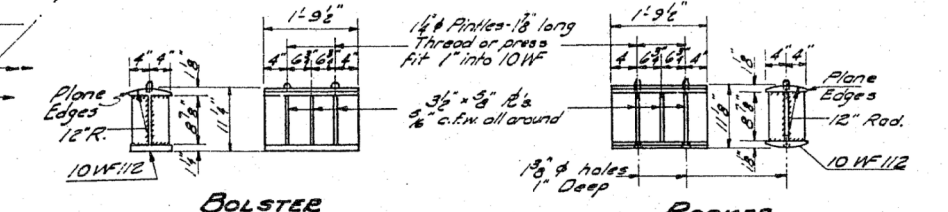
PIER #2

PLAN-PLATES



STRAP
DETAIL

PINTLE

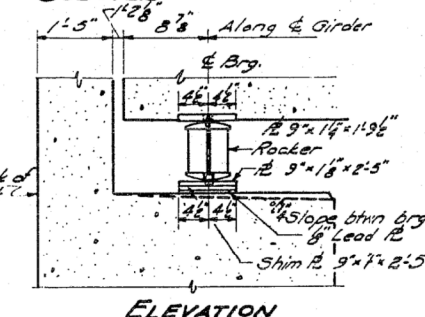


BOLSTER

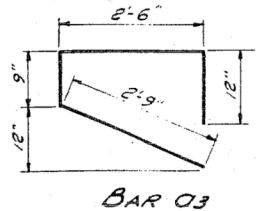
ROCKER

BAR LIST

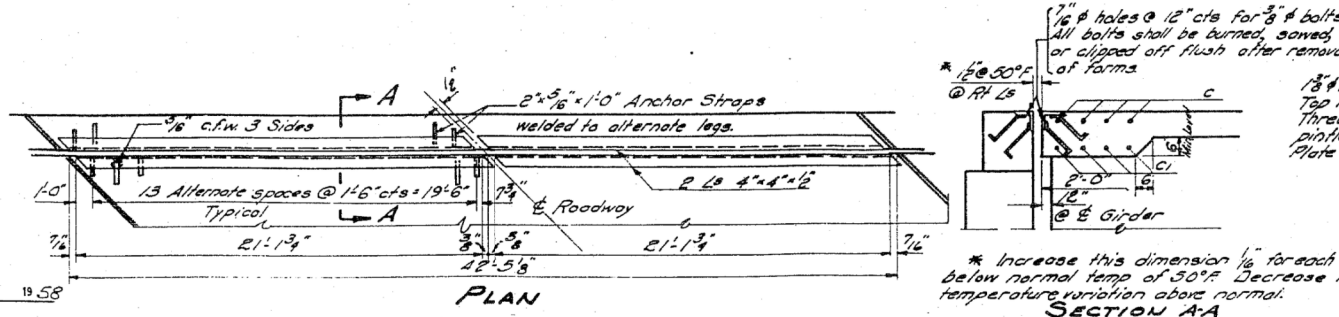
Bar	No	Size	Length	Shape
a	106	5	36'-4"	U
a1	147	5	35'-0"	
a2	147	5	31'-6"	
a3	192	4	7'-0"	
b	256	4	24'-9"	
b1	32	4	22'-9"	
b2	32	4	11'-3"	
b3	16	4	26'-0"	
c	8	6	18'-6"	
c1	8	6	13'-6"	



ELEVATION



BAR 03



PLAN

EXPANSION GUARD

SECTION A-A

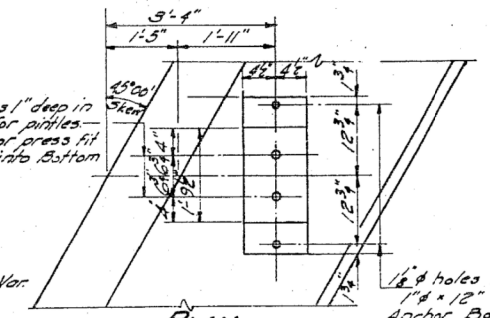
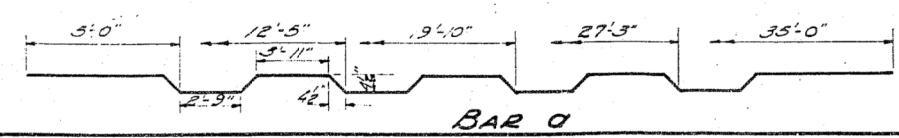


TABLE OF 4" DIMENSIONS

Girder	N. Abut	Pier 1	Pier 2	S. Abut
1				
2			14"	18"
3				
4				
5				

DESIGNED *Edward A. Huxel*
CHECKED *Robert A. Huxel*
DRAWN *R.K. Rutenford*
CHECKED *R.K. Rutenford*

JAN 27 1958
EXAMINED *W.D. ...*
PASSED *...*
APPROVED *R.K. Rutenford*



BAR 0

BILL OF MATERIALS-SUPER

Item	Unit	Quant
Class X Concrete	Cu Yds	576.4
Reinforcement Bars	Lbs	10,330
Structural Steel	Lbs	11,640
Name Plate	Each	One

EAST LANES
SUPERSTRUCTURE
F.A.I. RTE. 4 SEC. 91-3B-1
UNION COUNTY
STA. 2896 +15.0

MODEL: PLOT
FILE NAME: Y:\DOT\1259-11_78504\CADD\Highway\CADD_Sheets\913B-1-18-103.dgn



USER NAME = jmk	DESIGNED - JMK	REVISED -
ESCA PROJECT NO. 1259.11	DRAWN - JMK	REVISED -
PLOT SCALE = 0.1667' / in.	CHECKED - ELH	REVISED -
PLOT DATE = 10/7/2019	DATE - 04/19	REVISED -

STATE OF ILLINOIS
DEPARTMENT OF TRANSPORTATION

EXISTING BRIDGE PLANS
FOR INFORMATION ONLY

SCALE: NA SHEET NO. 3 OF 10 SHEETS STA. TO STA.

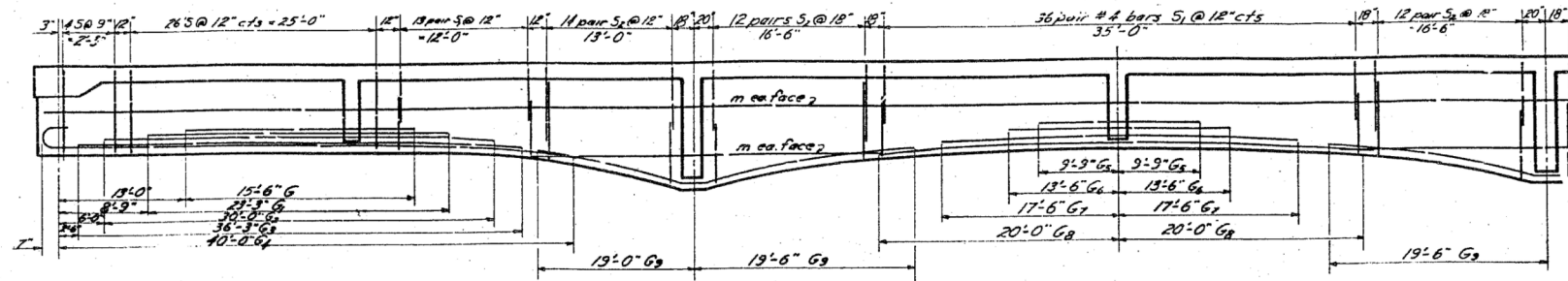
F.A.I. RTE.	SECTION	COUNTY	TOTAL SHEETS	SHEET NO.
57	(91-3)B-2	UNION	161	107
CONTRACT NO. 78504				

ILLINOIS FED. AID PROJECT

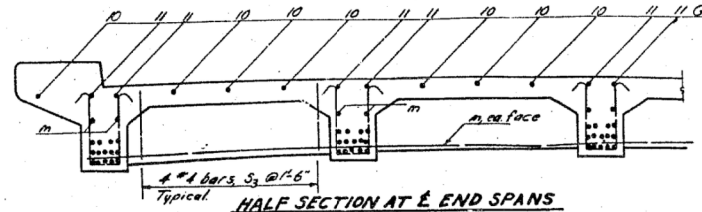
STATE OF ILLINOIS
DEPARTMENT OF PUBLIC WORKS & BUILDINGS
DIVISION OF HIGHWAYS

FAI-57

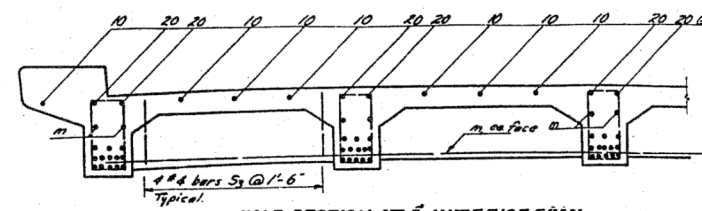
ROUTE NO.	SECTION	COUNTY	TOTAL SHEETS	SHEET NO.	SHEET NO. 6
1. 4	91-3B-1	Union	44	19	16 SHEETS
FED. ROAD DIST. NO.	ILLINOIS	FED. AID PROJECT			



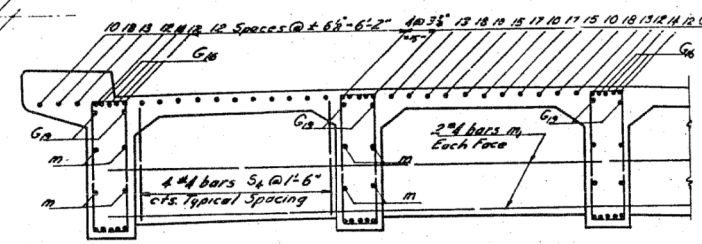
ELEVATION OF GIRDERS



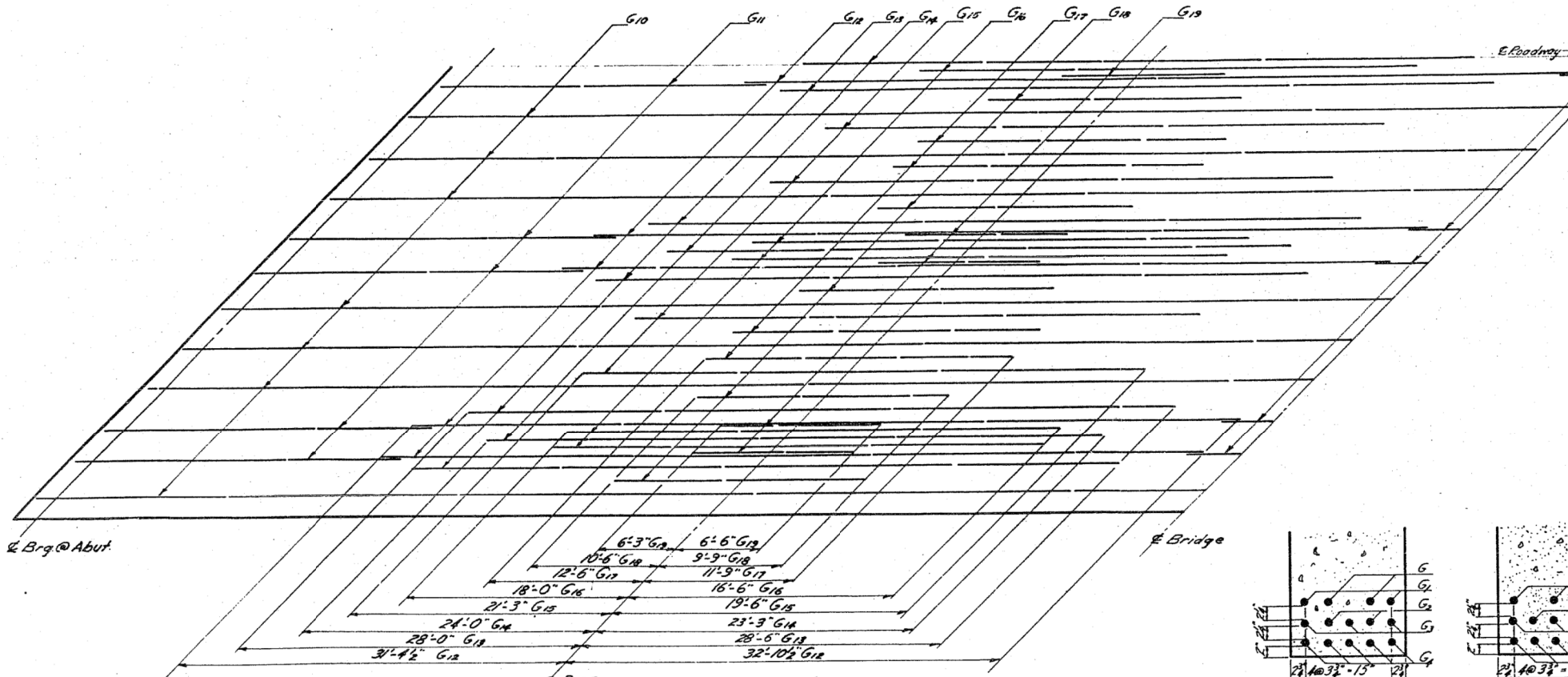
HALF SECTION AT E END SPANS



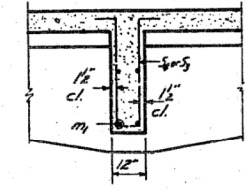
HALF SECTION AT E INTERIOR SPAN



HALF SECTION AT PIERS



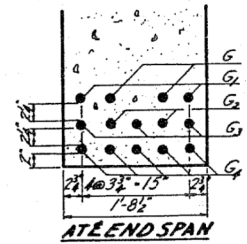
QUARTER PLAN



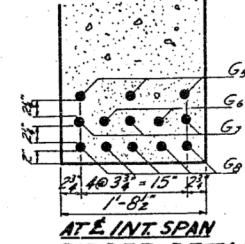
SECTION THRU DIAPHRAGM

BAR LIST FOR GIRDERS

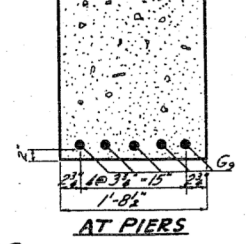
Bar	No.	Size	Length	Shape
G	20	11	15'-6"	—
G1	20	11	23'-3"	—
G2	20	11	30'-0"	—
G3	30	11	36'-3"	—
G4	50	11	42'-3"	C
G5	15	10	19'-6"	—
G6	10	11	27'-0"	—
G7	15	11	35'-0"	—
G8	25	11	40'-0"	—
G9	50	10	39'-9"	—
G10	84	5	32'-8"	—
G11	20	7	29'-3"	—
G12	20	11	64'-3"	—
G13	20	10	56'-6"	—
G14	12	11	47'-3"	—
G15	16	8	40'-9"	—
G16	20	10	34'-6"	—
G17	16	7	24'-3"	—
G18	20	9	20'-3"	—
G19	20	9	12'-9"	—
G20	10	7	11'-9"	—
S	300	4	7'-3"	U
S1	620	4	6'-3"	U
S2	520	4	7'-9"	U
S3	48	4	5'-11"	U
S4	32	4	10'-3"	U
m	80	5	32'-8"	—
m	56	4	8'-0"	—



AT END SPAN

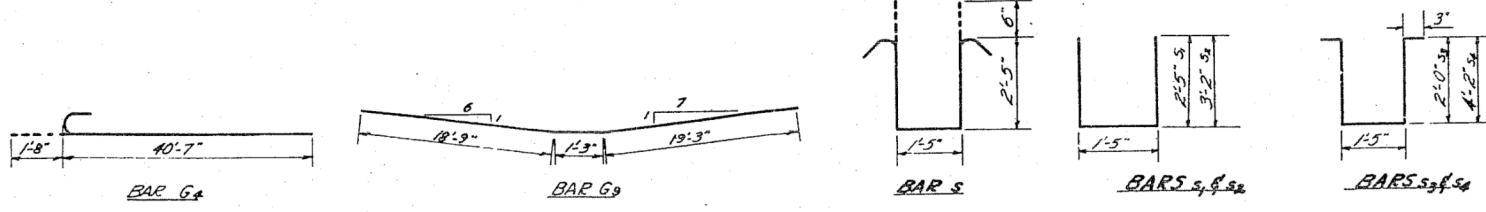


AT INT. SPAN



AT PIERS

GIRDER DETAILS



EAST LANES
GIRDER REINFORCEMENT
FAI.Rt. 4 Sec 91-3B-1
UNION COUNTY
STATION 2896 + 15

DESIGNED Robert Atkewit
CHECKED [Signature]
DRAWN [Signature]
APPROVED [Signature]
EXAMINED [Signature]
PASSED [Signature]
DATE JAN 27 19 58



USER NAME = jmk
ESCA PROJECT NO. 1259.11
PLOT SCALE = 0.1667' / in.
PLOT DATE = 10/7/2019

DESIGNED - JMK
DRAWN - JMK
CHECKED - ELH
DATE - 04/19

REVISED -
REVISED -
REVISED -
REVISED -

STATE OF ILLINOIS
DEPARTMENT OF TRANSPORTATION

EXISTING BRIDGE PLANS
FOR INFORMATION ONLY

SCALE: NA SHEET NO. 4 OF 10 SHEETS STA. TO STA.

F.A.I. RTE.	SECTION	COUNTY	TOTAL SHEETS	SHEET NO.
57	(91-3)B-2	UNION	161	108
ILLINOIS			CONTRACT NO. 78504	

MODEL: PLOT FILE: NAME: Y:\DOT\1259-11_78504\CADD\Highway\CADD_Sheets\91-3B-1-19-58.dwg

STATE OF ILLINOIS
DEPARTMENT OF PUBLIC WORKS & BUILDINGS
DIVISION OF HIGHWAYS

FAI-57

ROUTE NO.	SECTION	SUBJECT	TOTAL SHEETS	SHEET NO.
913B-1	Union		44	23
FED. ROAD DIST. NO.	ILLINOIS	FED. AID PROJECT		

SHEET NO 10
16 SHEETS

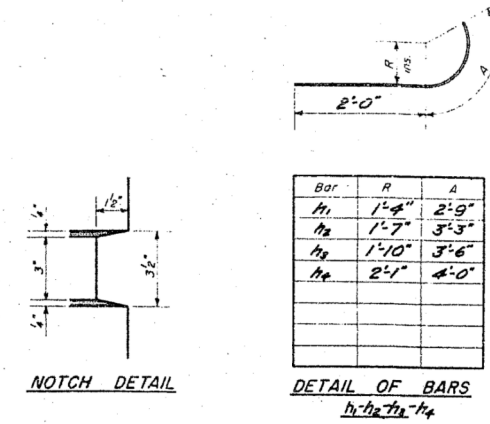
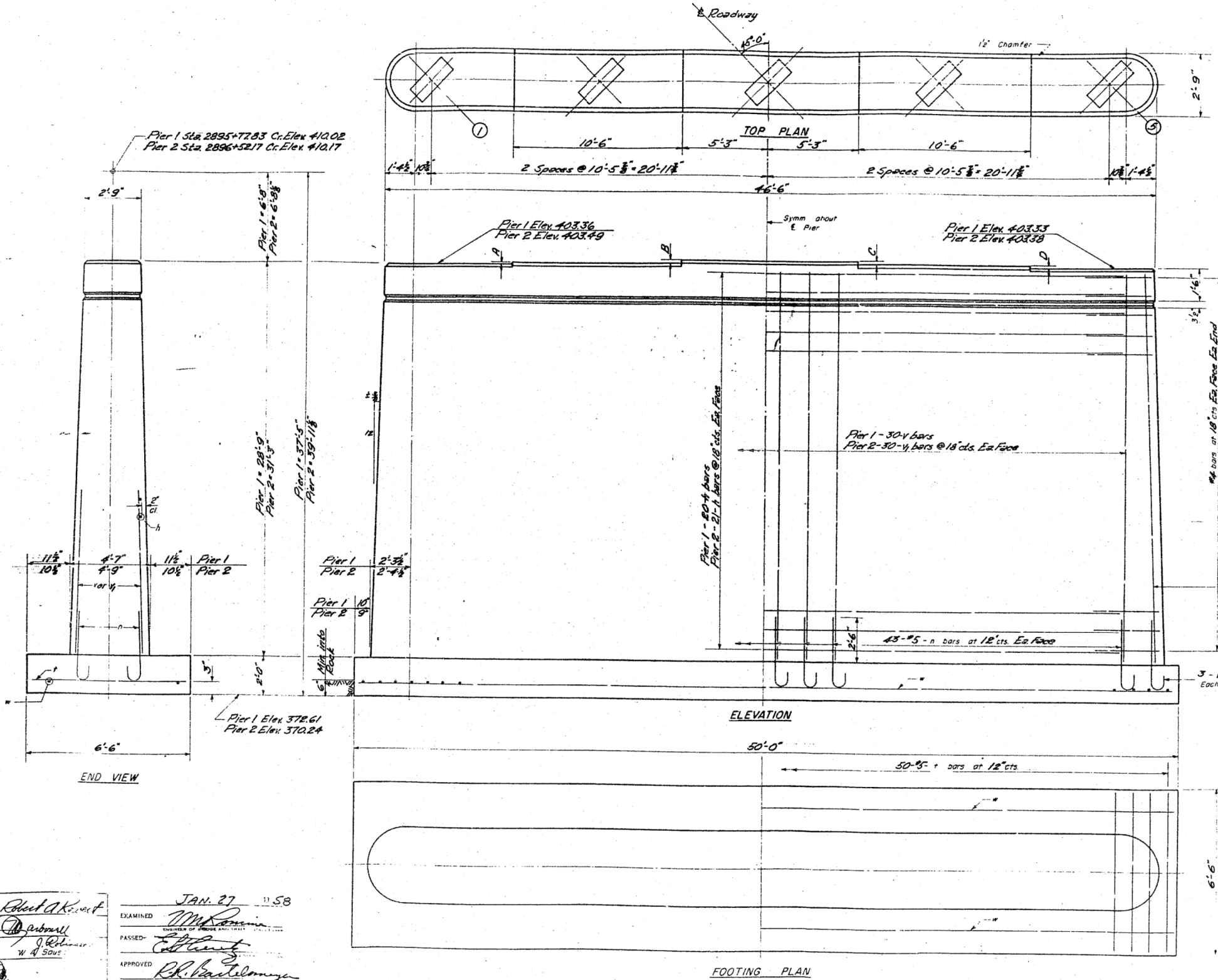
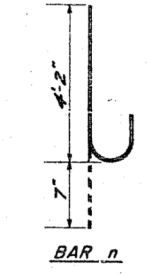


TABLE OF PIER STEPS

	A	B	C	D
PIER 1	1 1/2"	3/4"	3/4"	1 1/2"
PIER 2	3/8"	0	3/8"	1 1/2"



3-bars v - Pier 1
3-bars v - Pier 2
Each End

PIERS 1 & 2
BILL OF MATERIAL

Bar	No	Size	Length	Shape
n	164	#5	22'-3"	—
h ₁	40	#5	4'-9"	U
h ₂	40	#5	5'-3"	U
h ₃	40	#5	5'-6"	U
h ₄	44	#5	6'-0"	U
n	184	#5	4'-9"	C
r	100	#5	6'-3"	—
v	66	#5	28'-6"	—
y ₁	66	#5	37'-0"	—
w	8	#4	25'-3"	—

Class A Concrete Cu Yd 433.8
Reinforcement Bars Lb 10,520

DESIGNED: Robert A. K...
EXAMINED: M...
PASSED: ...
APPROVED: R. K. ...

JAN. 27 11 58

PIERS
EAST LANES
FAI RT. 4 SEC. 913B-1
UNION COUNTY
STA. 2896+15.0

MODEL: PLOT
FILE NAME: Y:\DOT\1259-11_78504\CADD\Highway\CADD_Sheets\913B-1\106.dgn



USER NAME = jmk	DESIGNED - JMK	REVISED -
ESCA PROJECT NO. 1259.11	DRAWN - JMK	REVISED -
PLOT SCALE = 0.1667' / in.	CHECKED - ELH	REVISED -
PLOT DATE = 10/7/2019	DATE - 04/19	REVISED -

STATE OF ILLINOIS
DEPARTMENT OF TRANSPORTATION

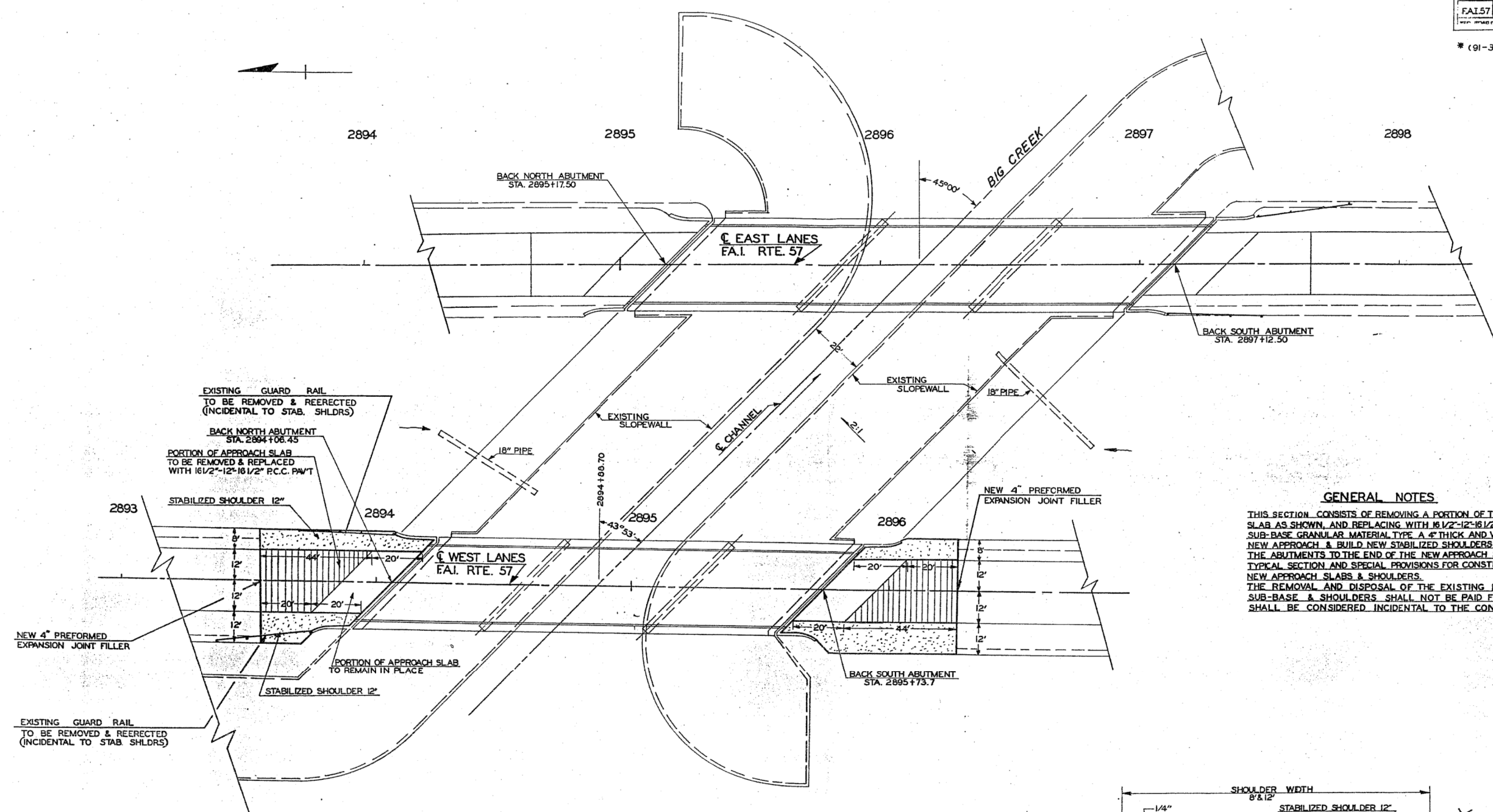
EXISTING BRIDGE PLANS
FOR INFORMATION ONLY

SCALE: NA SHEET NO. 6 OF 10 SHEETS STA. TO STA.

F.A.I. RTE.	SECTION	COUNTY	TOTAL SHEETS	SHEET NO.
57	(91-3)B-2	UNION	161	110
ILLINOIS FED. AID PROJECT			CONTRACT NO. 78504	

PROJECT NO.	SEC.	COUNTY	TOTAL SHEETS	SHEET NO.
FAI.57	2	UNION	16	10

* (91-3B-1) I



GENERAL NOTES

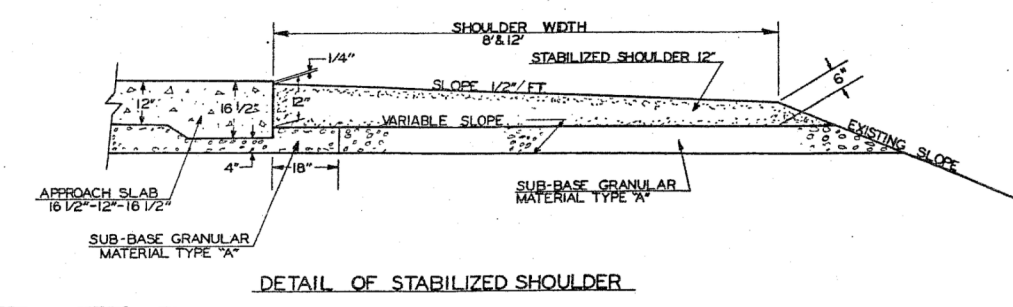
THIS SECTION CONSISTS OF REMOVING A PORTION OF THE APPROACH SLAB AS SHOWN, AND REPLACING WITH 16 1/2"-12"-16 1/2" P.C.C. PAV'T. SUB-BASE GRANULAR MATERIAL TYPE A 4" THICK AND VARIABLE UNDER NEW APPROACH & BUILD NEW STABILIZED SHOULDERS FROM BACK OF THE ABUTMENTS TO THE END OF THE NEW APPROACH SLABS. SEE TYPICAL SECTION AND SPECIAL PROVISIONS FOR CONSTRUCTION OF NEW APPROACH SLABS & SHOULDERS. THE REMOVAL AND DISPOSAL OF THE EXISTING BRIDGE APPR. SLABS, SUB-BASE & SHOULDERS SHALL NOT BE PAID FOR SEPARATELY BUT SHALL BE CONSIDERED INCIDENTAL TO THE CONTRACT.

APPROACH SLAB STD.2138-6 (MODIFIED)

LOCATION	16 1/2"-12"-16 1/2" P.C.C. PAV'T SQ. YD.	REINF. BARS POUND
WEST BOUND LANES		
STA. 2893+54.45 - STA. 2893+66.45	85.3	4654
STA. 2895+93.70 - STA. 2896+25.70	85.3	4654
TOTAL	170.6	9308

SCHEDULE OF QUANTITIES

ITEM	UNIT	TOTAL QUANTITY	F.A.I.-57 SEC. (91-3B-1) BRIDGE STA. 2894+68.70W
LOCATION OF WORK			
CONSTRUCTION TYPE CODE		7221	7221
SUB-BASE--GRANULAR MATERIAL, TYPE A	TON	157	157
PORTLAND CEMENT CONCRETE PAVEMENT, 16 1/2"-12"-16 1/2"	SO. YD.	171	171
REINFORCEMENT BARS	POUND	9308	9308
STABILIZED SHOULDERS 12"	SO. YD.	200	200



MODEL: PLOT FILE: NAME: Y:\DOT\1259-11_78504\CADD\Highway\CADD_Sheets\913B-1\913B-10.dgn



USER NAME = jmk	DESIGNED - JMK	REVISED -
ESCA PROJECT NO. 1259.11	DRAWN - JMK	REVISED -
PLOT SCALE = 0.1667' / in.	CHECKED - ELH	REVISED -
PLOT DATE = 10/7/2019	DATE - 04/19	REVISED -

**STATE OF ILLINOIS
DEPARTMENT OF TRANSPORTATION**

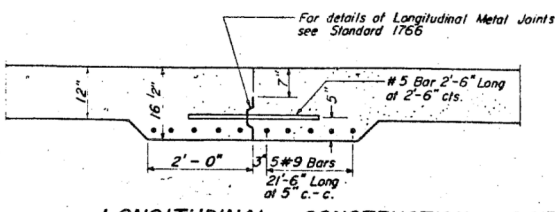
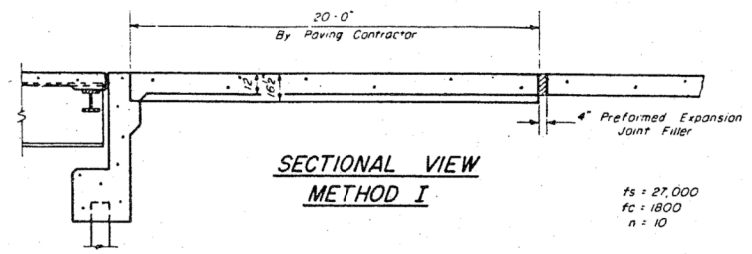
EXISTING BRIDGE PLANS FOR INFORMATION ONLY

SCALE: NA	SHEET NO. 7 OF 10 SHEETS	STA. TO STA.
-----------	--------------------------	--------------

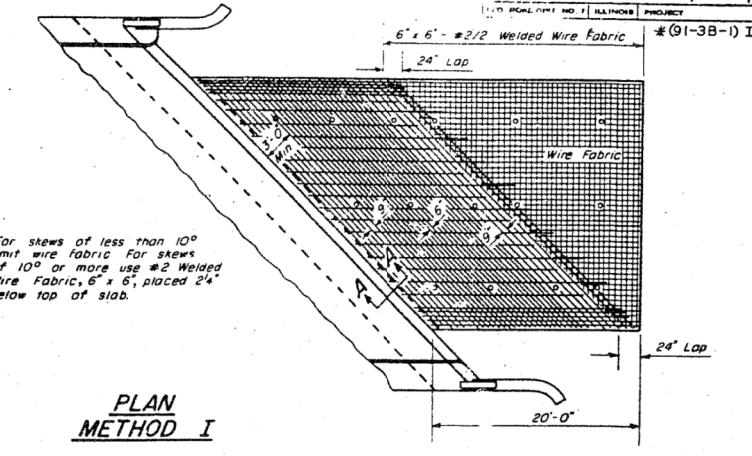
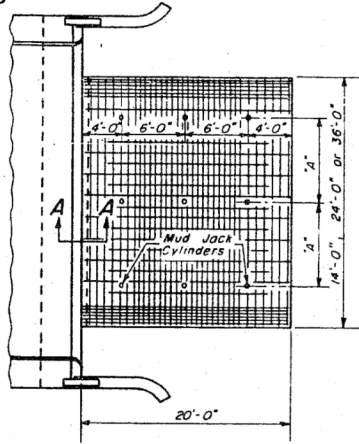
F.A.I. RTE.	SECTION	COUNTY	TOTAL SHEETS	SHEET NO.
57	(91-3)B-2	UNION	161	111
CONTRACT NO. 78504				
ILLINOIS FED. AID PROJECT				

**DETAILS OF BRIDGE APPROACHES
FOR FEDERAL AID INTERSTATE ROUTES**

NO.	REC.	COUNTY	TOTAL SHEETS	SHEET NO.
FA.57	#	UNION	16	11
PROJECT		#(91-38-1) I		



LONGITUDINAL CONSTRUCTION JOINT
THE CONTRACTOR IS TO BUILD THE APPROACH SLABS, ONE HALF AT A TIME.
THE LONGITUDINAL JOINT IS TO BE LOCATED AT THE CENTER LINE OF EACH ROADWAY



For skew of less than 10° omit wire fabric. For skew of 10° or more use #2 Welded Wire Fabric, 6" x 6", placed 2' below top of slab.

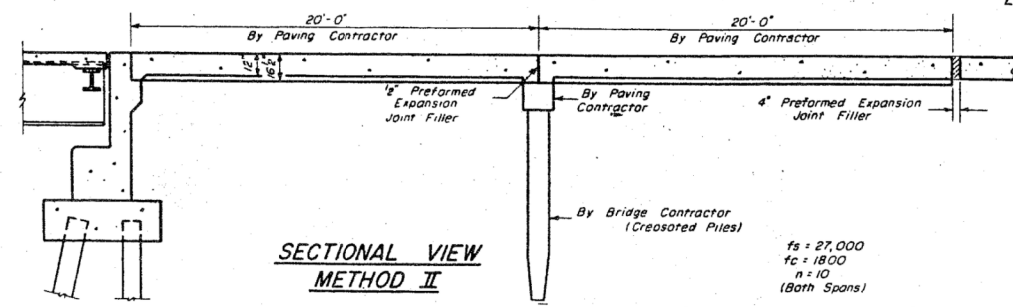
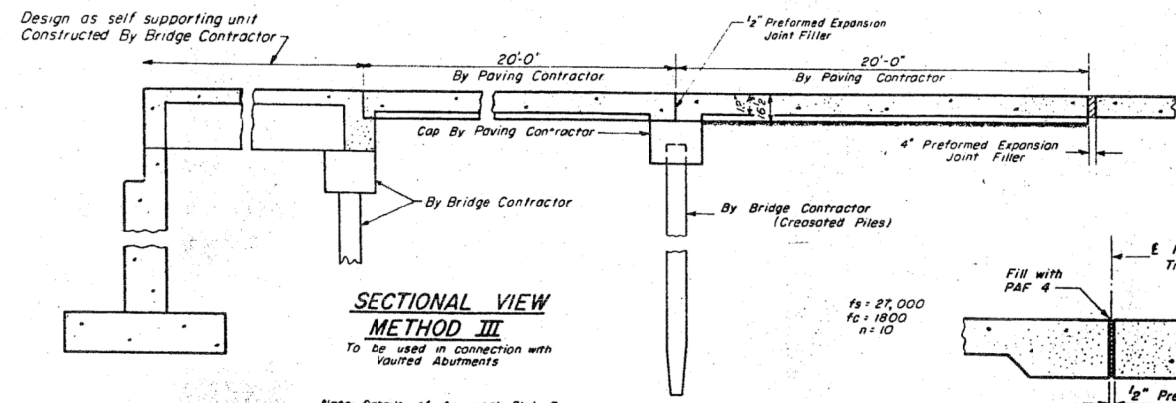


TABLE OF "A" DIMENSIONS

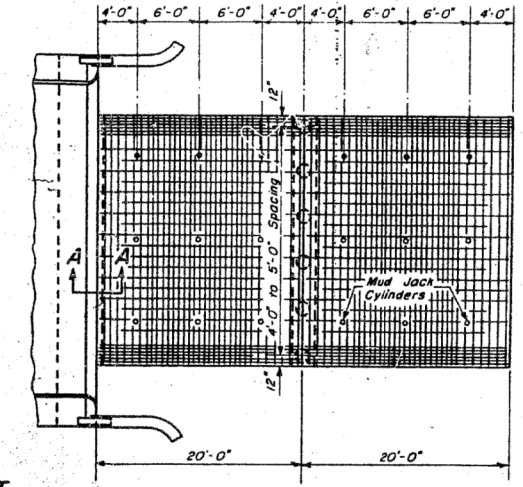
Width of Approach Slab	Dimension "A" (Spacing of Mud Jack Cylinders)
14'	6'-0"
24'	8'-0"
36'	2 Spaces at 8'-0"

Expanded Metal weighing not less than 78 Lbs. per 100 sq ft or a welded bar mat weighing not less than 78 Lbs. per 100 sq ft having members of equal size in both directions and spaced not over 8" apart may be used instead of the #2 Welded Wire Fabric, 6" x 6", provided the expanded metal or bar mat is furnished at no additional cost to the State.



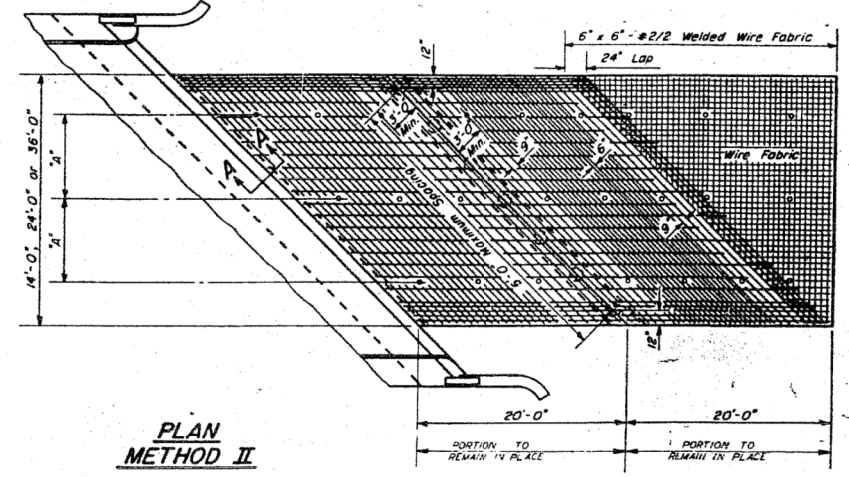
SECTIONAL VIEW METHOD III

To be used in connection with vaulted abutments.
Note Details of Approach Slab By Paving Contractor same as shown for Method II

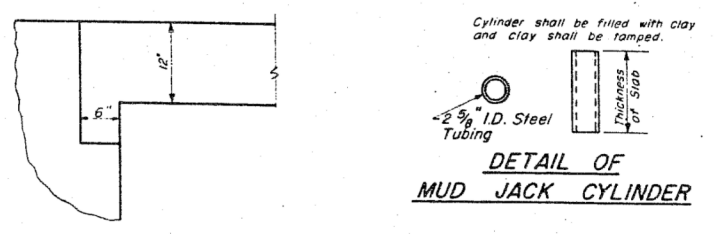


LONGITUDINAL EXPANSION JOINT

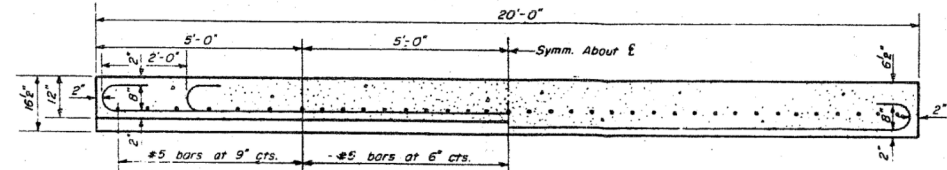
To be used when Approach Slabs are greater than 36'-0" wide. Joint shall be placed at edge of Traffic Lane nearest to the E of the total width of Approach Slab.



PLAN METHOD II



DETAIL OF MUD JACK CYLINDER



LONGITUDINAL SECTION THRU CENTER OF SLAB

LONGITUDINAL SECTION THRU THICKENED EDGE OF SLAB

Note: When road plans show curb and gutter or gutter adjacent to approach slabs place #4 Tie Bar 2'-6" long at 2'-6" cts. Cost of the bars included in contract unit price for Curb & Gutter or Gutter.

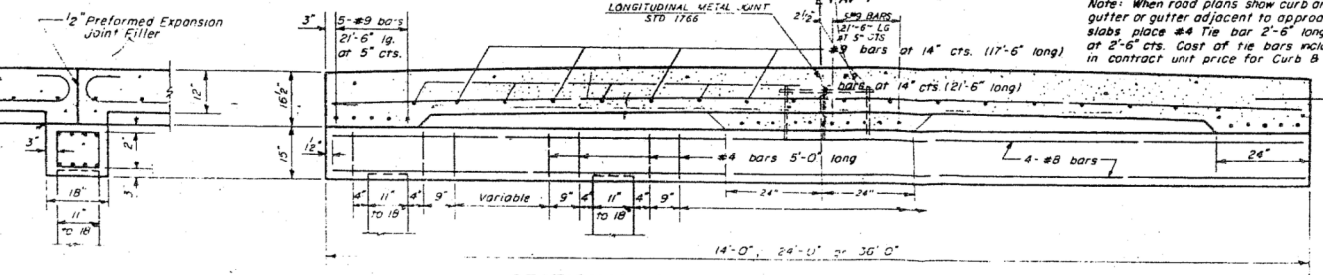
GENERAL NOTES

The slab or slabs will be paid for at the contract unit price for PORTLAND CEMENT CONCRETE PAVEMENT (16'2"-12"-16'12")
The concrete cap will be paid for at the contract unit price for CLASS X CONCRETE.
All Reinforcement Bars will be paid for at the contract unit price for REINFORCEMENT BARS, except as noted.
The Welded Wire Fabric, Mud Jack Cylinders and Preformed Expansion Joint Filler shall be included in the unit price bid for PORTLAND CEMENT CONCRETE PAVEMENT (16'2"-12"-16'12")
Preformed Expansion Joint Filler shall conform to Section 129 of the Standard Specifications.
Width of Bridge Approach Slab pours shall be determined before the reinforcement bars are fabricated.
The Contractor shall, after completion of the finishing operations, mark the location of the Mud Jack Cylinders.

REINFORCEMENT IN APPROACH SLABS

LONGITUDINAL BARS
38 #9 BARS AT 21'-6" LONG
17 #9 BARS AT 17'-6" LONG
TRANSVERSE BARS
48 #5 BARS AT 17'-3" LONG
REINFORCEMENT, ONE APPROACH 4654*

STATE OF ILLINOIS DEPARTMENT OF PUBLIC WORKS AND BUILDINGS DIVISION OF HIGHWAYS	ISSUED 2-18-58	Tar Paper JOINT
PASSED July 26 1967 ENGINEER OF BRIDGE AND TRAFFIC STRUCTURES	REVISIONS WAS 2-2-59 WF 10-67 CET 10-22-59 WF 1-5-67 WAS 12-9-59	
APPROVED July 12 1967 ENGINEER OF DESIGN	WAS 12-9-59 WAS 12-9-59 WF 12-26-54	



SECTIONAL VIEW OF CONCRETE SLAB AND CAP

MODEL: PLOT FILE: NAME: Y:\DOT11259-11_78504\CADD\Highway\CADD_Sheets\9138-11-108.dgn



USER NAME = jmk
ESCA PROJECT NO. 1259.11
PLOT SCALE = 0.1667' / in.
PLOT DATE = 10/7/2019

DESIGNED - JMK
DRAWN - JMK
CHECKED - ELH
DATE - 04/19

REVISED -
REVISED -
REVISED -
REVISED -

**STATE OF ILLINOIS
DEPARTMENT OF TRANSPORTATION**

**EXISTING BRIDGE PLANS
FOR INFORMATION ONLY**

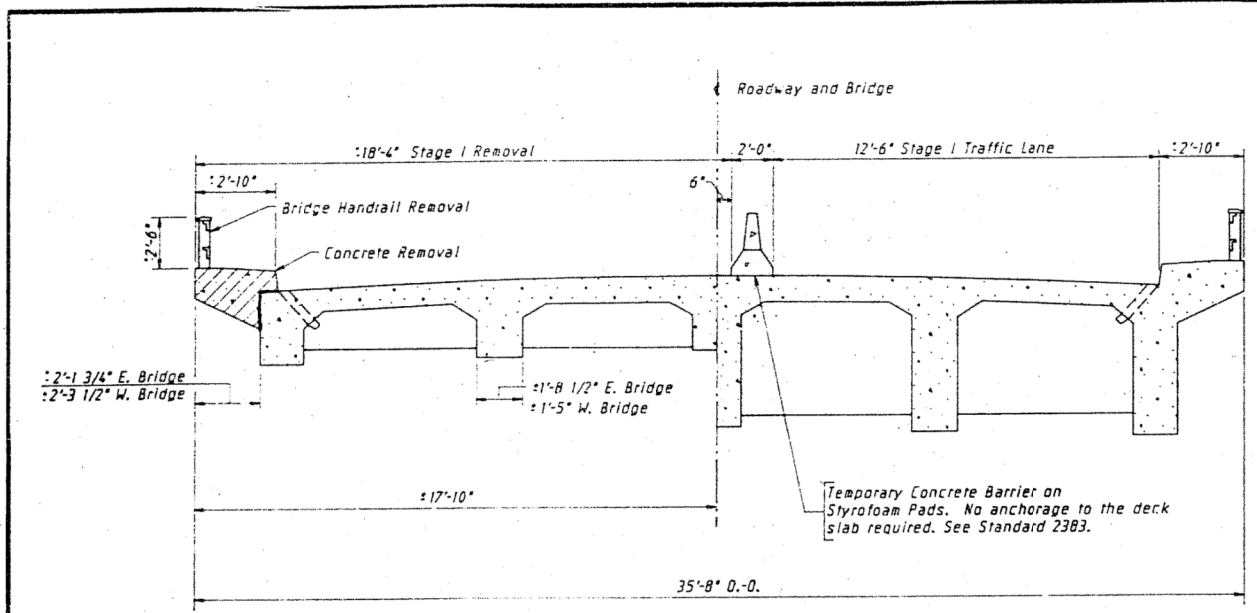
SCALE: NA SHEET NO. 8 OF 10 SHEETS STA. TO STA.

STANDARD 2138-6

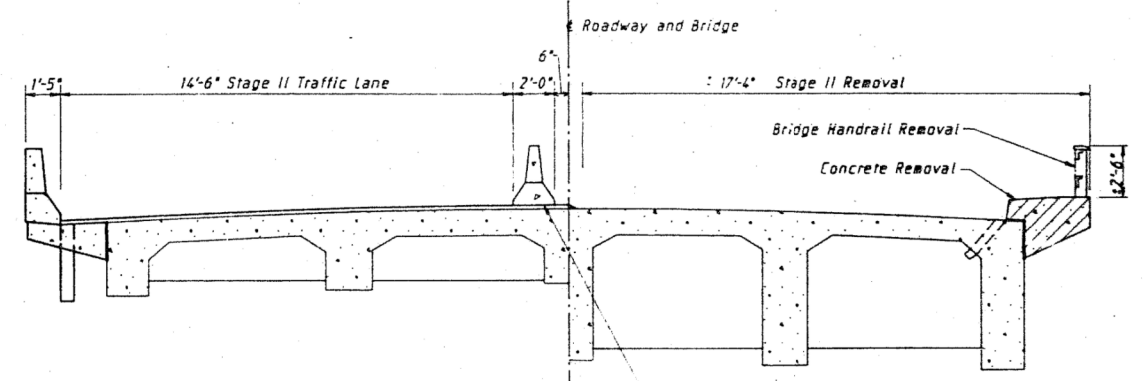
F.A.I. RTE.	SECTION	COUNTY	TOTAL SHEETS	SHEET NO.
57	(91-3)B-2	UNION	161	112
			CONTRACT NO. 78504	
		ILLINOIS FED. AID PROJECT		

SECTION	PROJECT	SHEET NO.	SHEETS
F.A.I. 57	Union & Pulaski	106	28
SHEET NO. 2			
SHEETS 10			

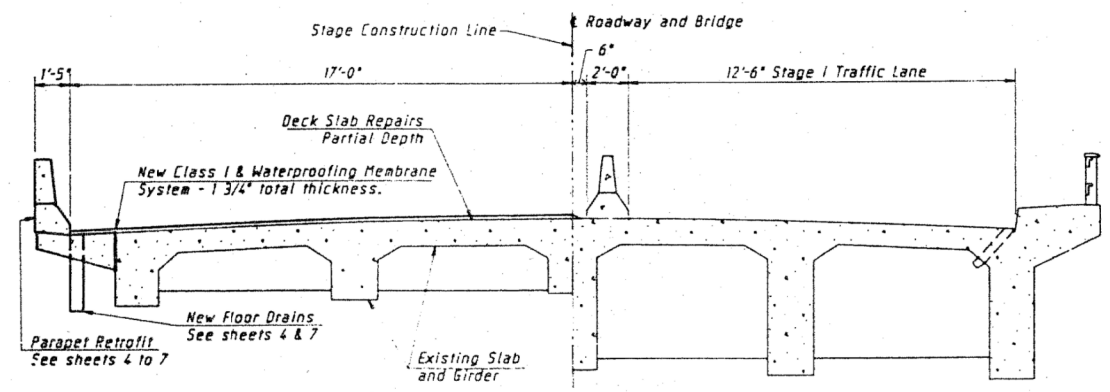
- GENERAL NOTES**
- 1.) Stage Construction shown is typical of both bridges.
 - 2.) Hatched area indicates Concrete Removal.
 - 3.) For quantity of temporary concrete barrier, see Roadway Plans.



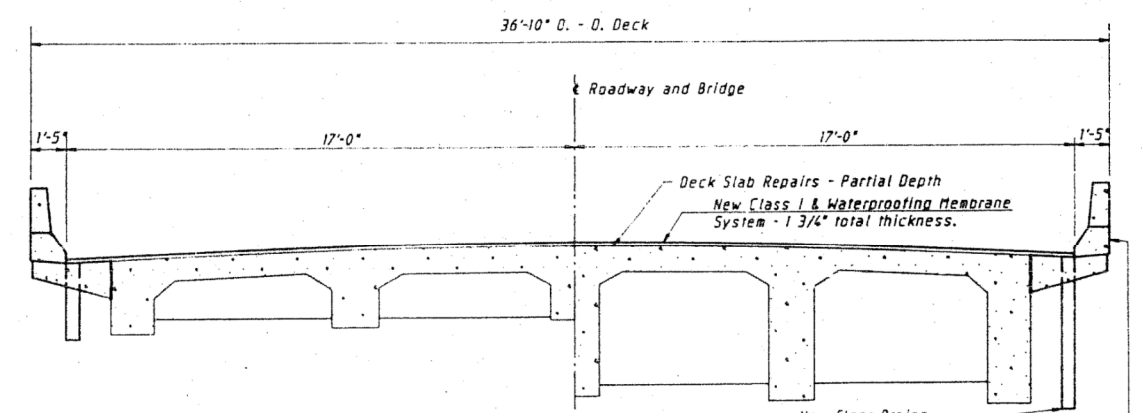
STAGE I REMOVAL
looking in direction of travel



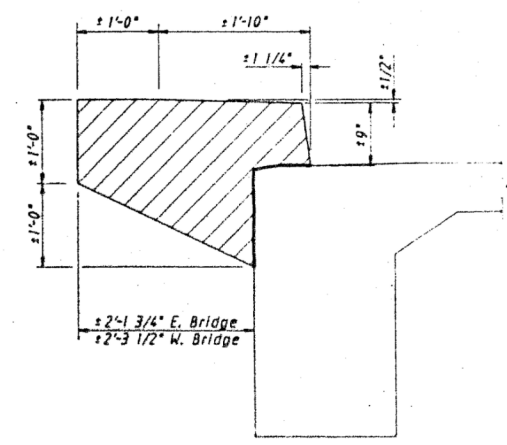
STAGE II REMOVAL
looking in direction of travel



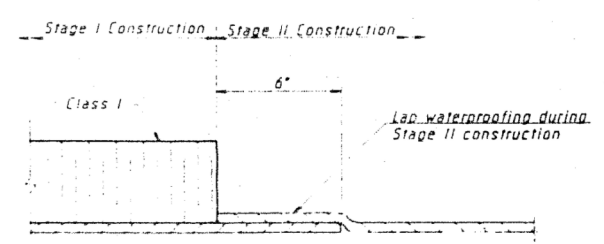
STAGE I CONSTRUCTION
looking in direction of travel



STAGE II CONSTRUCTION
looking in direction of travel



CONCRETE REMOVAL



WATERPROOFING TREATMENT

STAGE CONSTRUCTION
FAI ROUTE 57 OVER BIG CREEK
SECTION (91-3)B-2
STRUCTURE #091-0005 & #091-0006
UNION COUNTY

PROVISIONS	Bridge Office	DRAWN	HMR
REVIEW		CHECKED	DOB
DATE	May 1986	DESIGNED	DOB
DATE	1-00-99-002.02	CHECKED	JPB

R Randolph & Associates, Inc.
Peoria / Decatur

MODEL: PLOT FILE: NAME: Y:\DOT\1259-11_78504\CADD\Highway\CADD_Sheets\091-0005-0006-0008.dgn



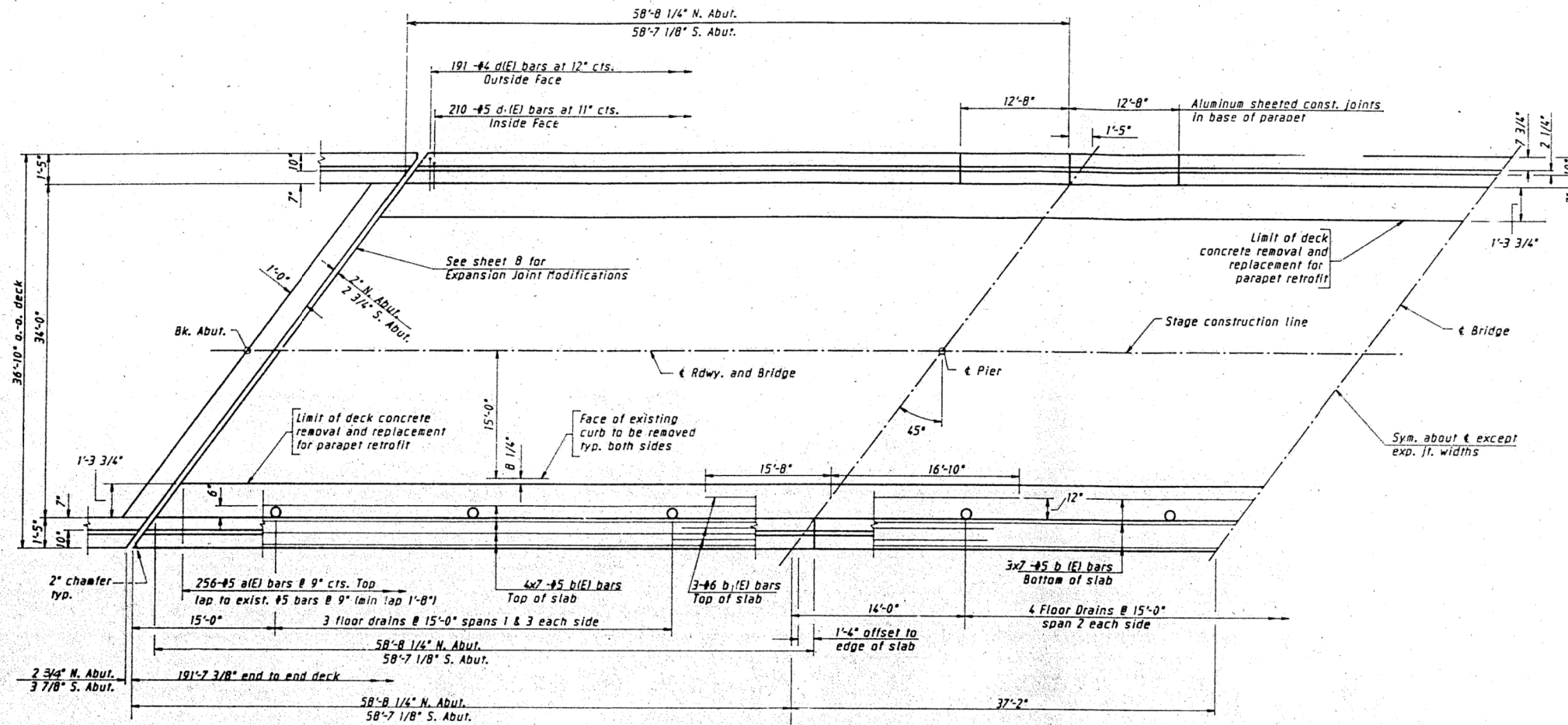
USER NAME = jmk	DESIGNED - JMK	REVISED -
ESCA PROJECT NO. 1259.11	DRAWN - JMK	REVISED -
PLOT SCALE = 0.1667' / in.	CHECKED - ELH	REVISED -
PLOT DATE = 10/7/2019	DATE - 04/19	REVISED -

STATE OF ILLINOIS
DEPARTMENT OF TRANSPORTATION

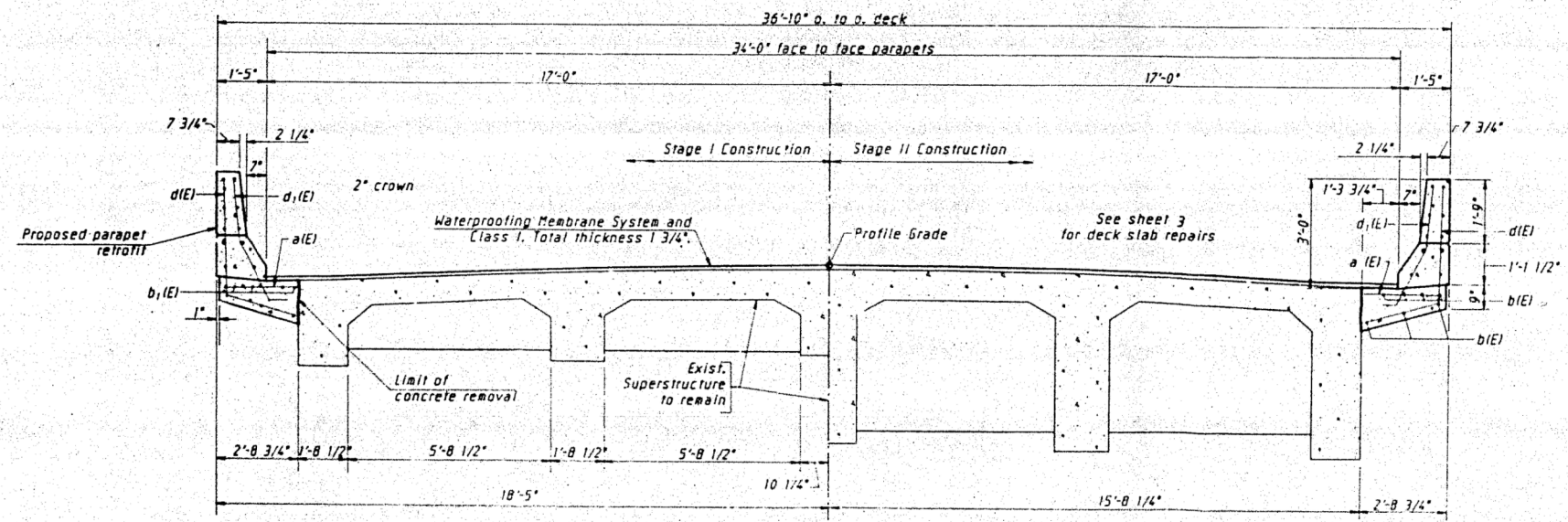
EXISTING BRIDGE PLANS FOR INFORMATION ONLY	
SCALE: NA	SHEET NO. 9 OF 10 SHEETS STA. TO STA.

F.A.I. RTE.	SECTION	COUNTY	TOTAL SHEETS	SHEET NO.
57	(91-3)B-2	UNION	161	113
			CONTRACT NO. 78504	
ILLINOIS FED. AID PROJECT				

DATE	PROJECT NO.	SHEET NO.	TOTAL SHEETS
FAL 87	Union & Pulaski	106	30
SHEET NO. 4			
SHEETS 10			
* 91 (3B-1, 3B, 3B-1, 4B-1, 4B-1, 4B-2, 4B-2 1), 77 (1B, 1B-2, 1VB, 1B-1, 1B-2 1)			



HALF PLAN



CROSS SECTION
looking in direction of traffic

NOTES
 See sheet #5 for Bill of Material and Parapet Details.
 Reinforcement bars designated (E) shall be epoxy coated.
 Bars indicated thus 20x3 #5 etc. indicates 20 lines of bars with 3 lengths per line.

DECK PLAN AND CROSS SECTION - EAST BRIDGE
 FAI ROUTE 57 OVER BIG CREEK
 SECTION (91-3B-111)
 STRUCTURE #091-0005 & #091-0006
 UNION COUNTY

REVISIONS	Bridge Office	SURVEYED	
Review		DRAWN	HMR
DATE	May 1986	CHECKED	DOB
DATE	1-0079-002.02	DESIGNED	DOB
		CHECKED	JPD

R Randolph & Associates, Inc.
 Peoria / Decatur

MODEL: PLOT
 FILE NAME: Y:\DOT\1259-11_78504\CADD\Highway\CADD_Sheets\091-0005-110.dgn



USER NAME = jmk
 ESCA PROJECT NO. 1259.11
 PLOT SCALE = 0.1667' / in.
 PLOT DATE = 10/7/2019

DESIGNED - JMK
 DRAWN - JMK
 CHECKED - ELH
 DATE - 04/19

REVISED -
 REVISED -
 REVISED -
 REVISED -

STATE OF ILLINOIS
 DEPARTMENT OF TRANSPORTATION

EXISTING BRIDGE PLANS
 FOR INFORMATION ONLY

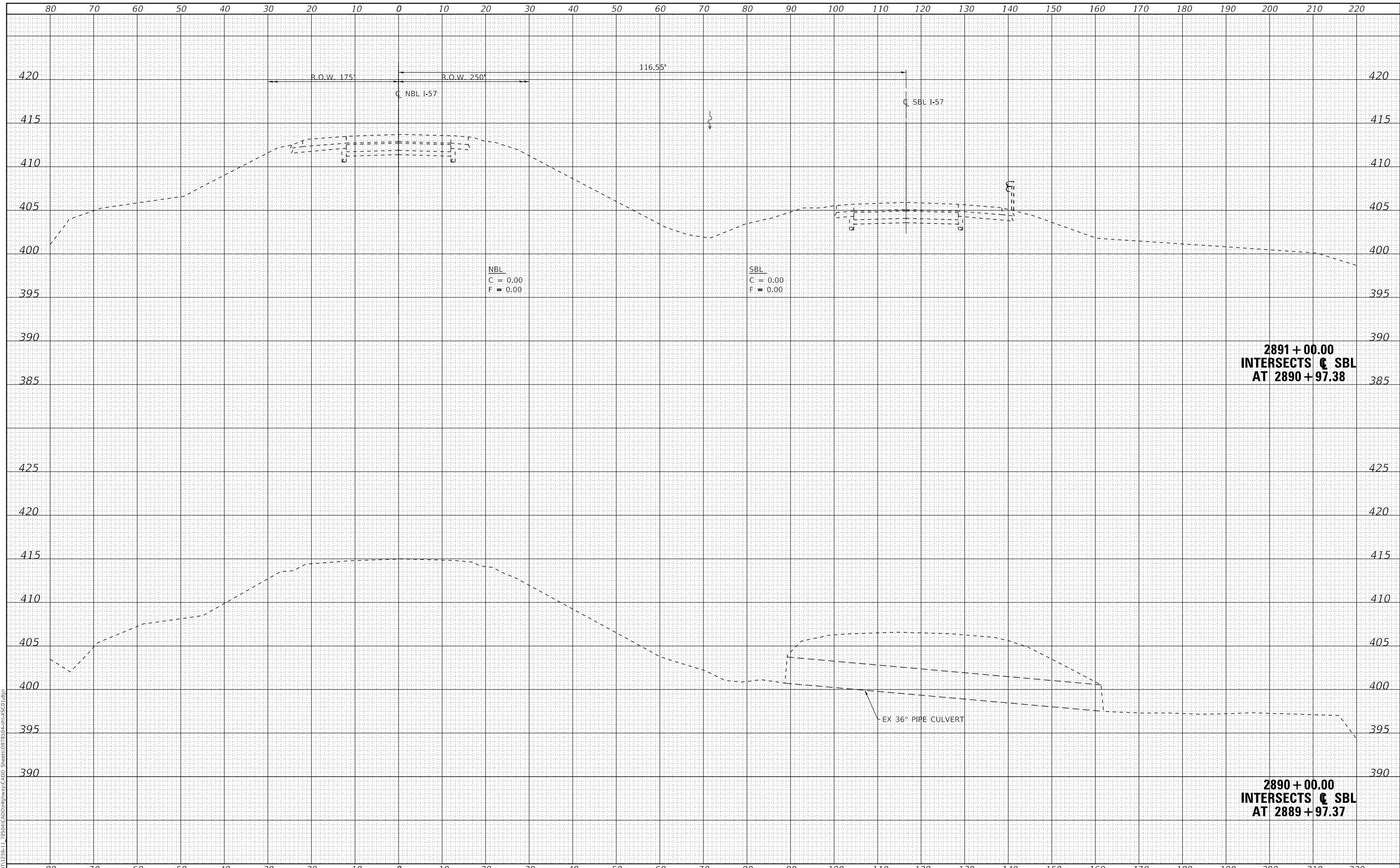
SCALE: NA SHEET NO. 10 OF 10 SHEETS STA. TO STA.

F.A.I. RTE.	SECTION	COUNTY	TOTAL SHEETS	SHEET NO.
57	(91-3)B-2	UNION	161	114
CONTRACT NO. 78504				
ILLINOIS FED. AID PROJECT				

DATE	
BY	
SURVEYED	
PLOTTED	
TEMPLATE	
AREAS CHECKED	
FINAL SURVEY	
NOTE BOOK	
NO.	

DATE	
BY	
SURVEYED	
PLOTTED	
TEMPLATE	
AREAS CHECKED	
ORIGINAL SURVEY	
NOTE BOOK	
NO.	

MODEL: Definit
 FILE NAME: T:\DOT\1259-11_2850\CADD\Highway\CADD_Sheets\DP78504-57-C&D.dgn



**2891 + 00.00
 INTERSECTS C SBL
 AT 2890 + 97.38**

**2890 + 00.00
 INTERSECTS C SBL
 AT 2889 + 97.37**



USER NAME = jmk	DESIGNED - SKM	REVISED -
ESCA PROJECT NO. 1259.11	DRAWN - SKM/JMK	REVISED -
PLOT SCALE = 20.0000' / in.	CHECKED - ELH	REVISED -
PLOT DATE = 10/7/2019	DATE - 05/19	REVISED -

**STATE OF ILLINOIS
 DEPARTMENT OF TRANSPORTATION**

I-57 CROSS SECTIONS

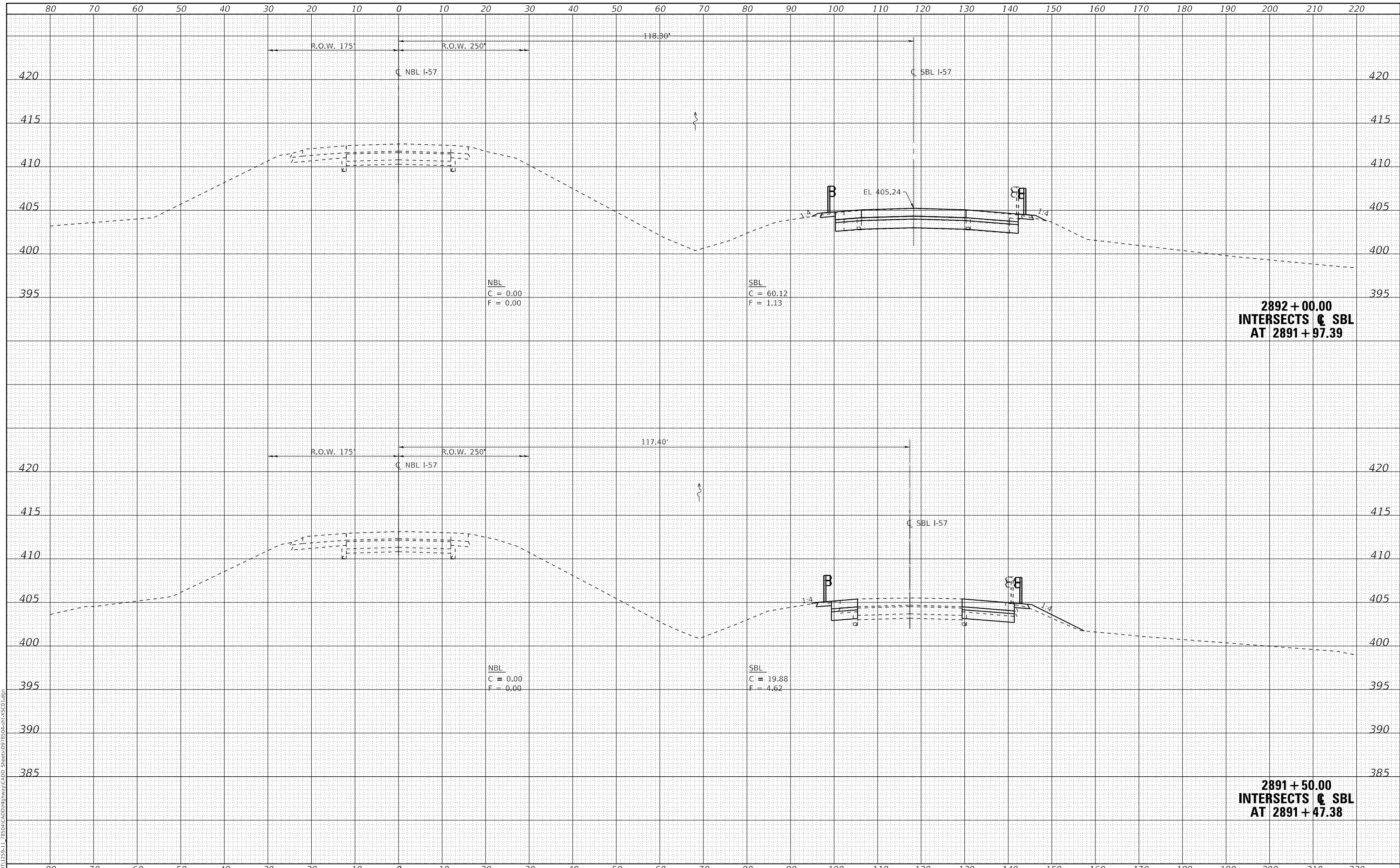
SCALE: AS SHOWN SHEET NO. 1 OF 26 SHEETS STA. 2890+00.00 TO STA. 2891+00.00

F.A.I. RTE.	SECTION	COUNTY	TOTAL SHEETS	SHEET NO.
57	(91-3)B-2	UNION	161	115
CONTRACT NO. 78504			ILLINOIS FED. AID PROJECT	

DATE	
BY	
FINAL SURVEY	SURVEYED
NOTE BOOK	PLOTTED
NO.	TEMPLATE
	AREAS CHECKED

DATE	
BY	
ORIGINAL SURVEY	SURVEYED
NOTE BOOK	PLOTTED
NO.	TEMPLATE
	AREAS CHECKED

MODEL: Definit
 FILE NAME: T:\DOT\1259-11_2850\CADD\Highway\CADD_Sheets\DP7850-57-C&D.dgn



USER NAME = jmk	DESIGNED - SKM	REVISED -
ESCA PROJECT NO. 1259.11	DRAWN - SKM/JMK	REVISED -
PLOT SCALE = 20.0000' / in.	CHECKED - ELH	REVISED -
PLOT DATE = 10/7/2019	DATE - 05/19	REVISED -

STATE OF ILLINOIS
 DEPARTMENT OF TRANSPORTATION

I-57 CROSS SECTIONS

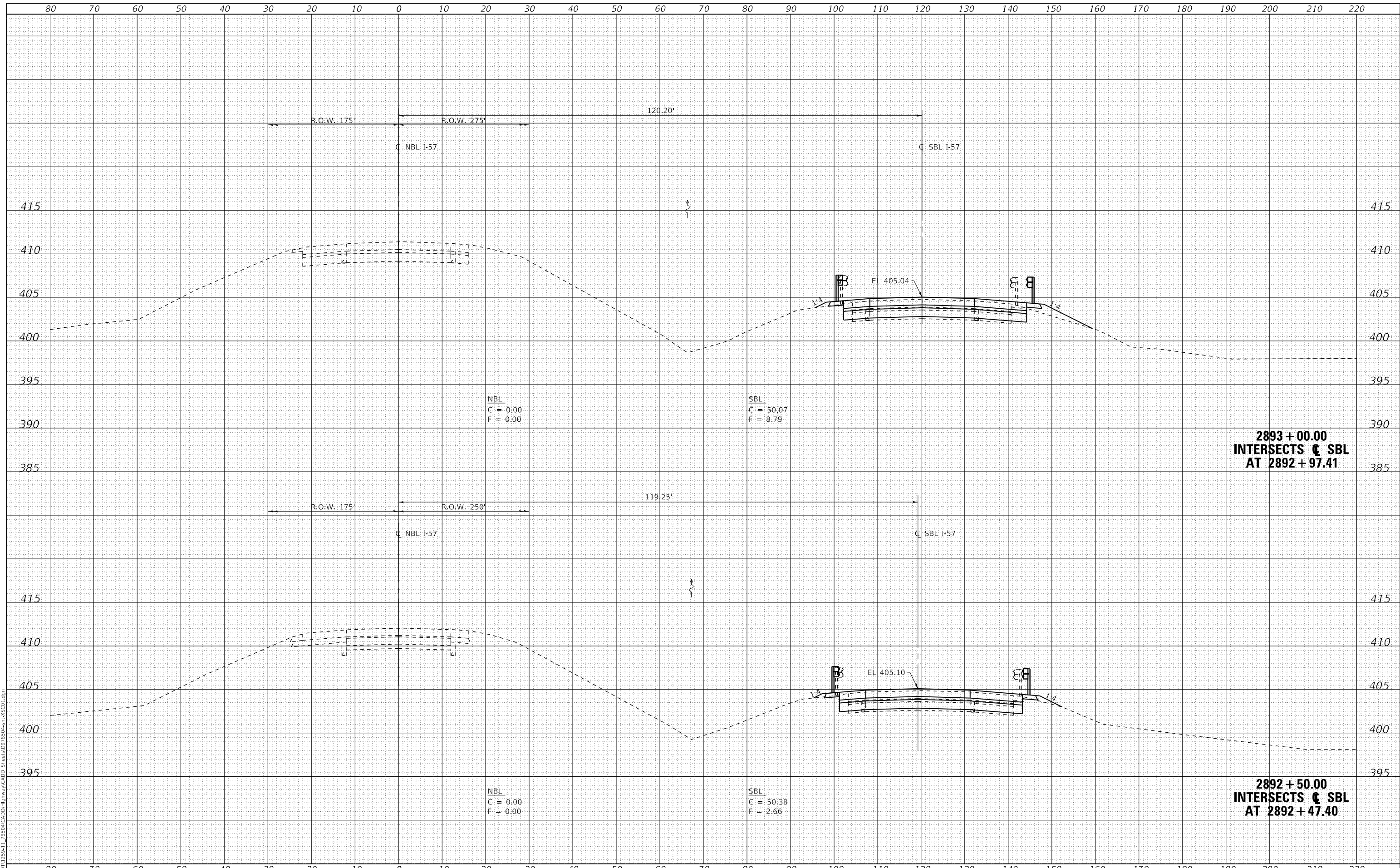
SCALE: AS SHOWN SHEET NO. 2 OF 26 SHEETS STA. 2891+50.00 TO STA. 2892+00.00

F.A.I. RTE.	SECTION	COUNTY	TOTAL SHEETS	SHEET NO.
57	(91-3)B-2	UNION	161	116
CONTRACT NO. 78504				
ILLINOIS FED. AID PROJECT				

DATE	
BY	
FINAL SURVEY	SURVEYED
NOTE BOOK	PLOTTED
NO.	TEMPLATE
	AREAS CHECKED

DATE	
BY	
ORIGINAL SURVEY	SURVEYED
NOTE BOOK	PLOTTED
NO.	TEMPLATE
	AREAS CHECKED

MODEL: Definit
 FILE NAME: T:\DOT\1259-11_2850\CADD\Highway\CADD_Sheets\DP2850-57-C&D.dgn



USER NAME	= jmk	DESIGNED	- SKM	REVISED	-
ESCA PROJECT NO.	1259.11	DRAWN	- SKM/JMK	REVISED	-
PLOT SCALE	= 20.0000 ' / in.	CHECKED	- ELH	REVISED	-
PLOT DATE	= 10/7/2019	DATE	- 05/19	REVISED	-

STATE OF ILLINOIS
 DEPARTMENT OF TRANSPORTATION

I-57 CROSS SECTIONS

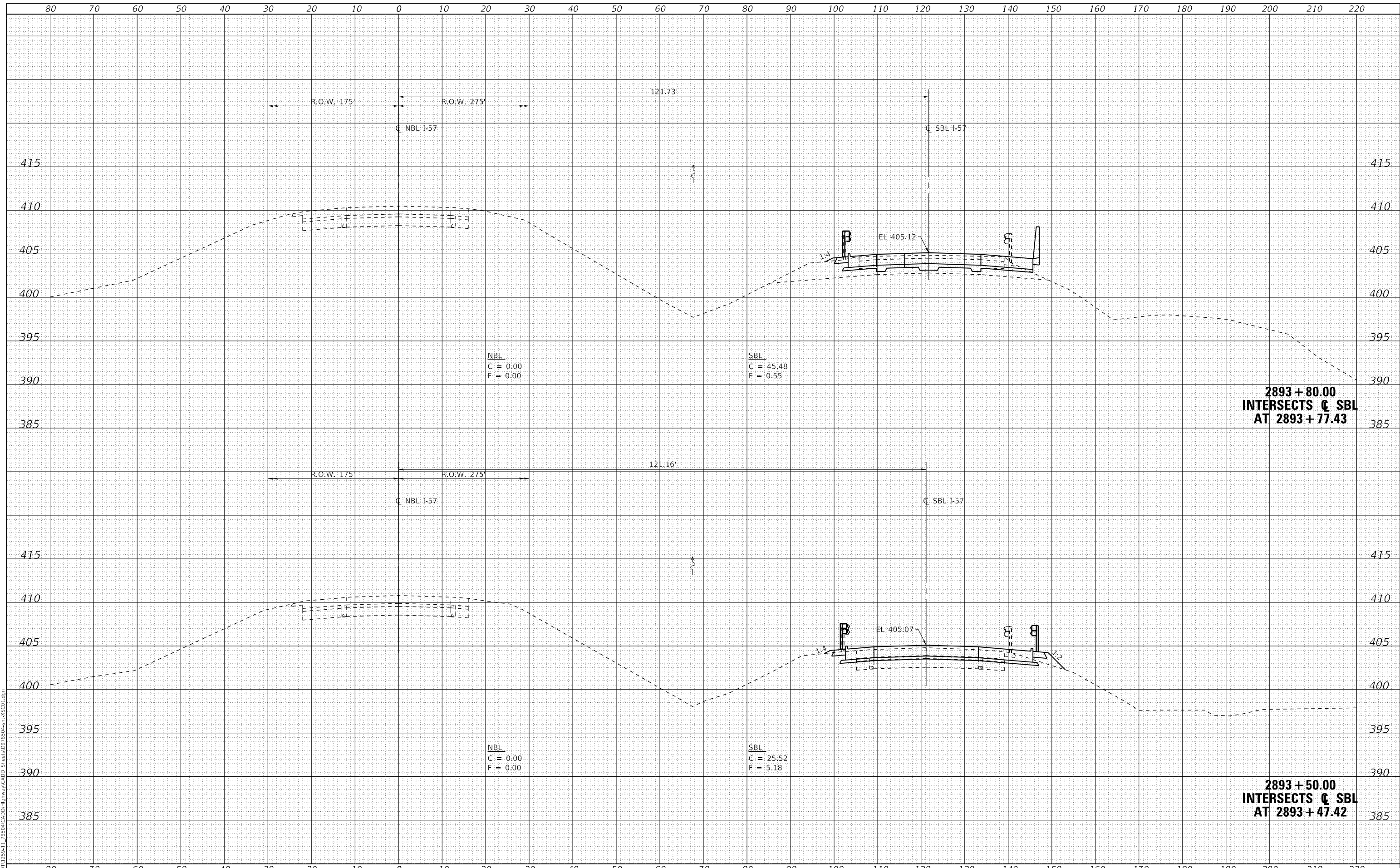
SCALE: AS SHOWN SHEET NO. 3 OF 26 SHEETS STA. 2892+50.00 TO STA. 2893+00.00

F.A.I. RTE.	SECTION	COUNTY	TOTAL SHEETS	SHEET NO.
57	(91-3)B-2	UNION	161	117
CONTRACT NO. 78504				
ILLINOIS FED. AID PROJECT				

DATE	
BY	
FINAL SURVEY	SURVEYED
NOTE BOOK	PLOTTED
NO.	TEMPLATE
	AREAS CHECKED

DATE	
BY	
ORIGINAL SURVEY	SURVEYED
NOTE BOOK	PLOTTED
NO.	TEMPLATE
	AREAS CHECKED

MODEL: Definit
 FILE NAME: T:\DOT\1259-11_28504\CADD\Highway\CADD_Sheets\DP78504-57-C&D.dgn



**2893 + 80.00
 INTERSECTS C SBL
 AT 2893 + 77.43**

**2893 + 50.00
 INTERSECTS C SBL
 AT 2893 + 47.42**



USER NAME = jmk	DESIGNED - SKM	REVISED -
ESCA PROJECT NO. 1259.11	DRAWN - SKM/JMK	REVISED -
PLOT SCALE = 20.0000' / in.	CHECKED - ELH	REVISED -
PLOT DATE = 10/7/2019	DATE - 05/19	REVISED -

**STATE OF ILLINOIS
 DEPARTMENT OF TRANSPORTATION**

I-57 CROSS SECTIONS

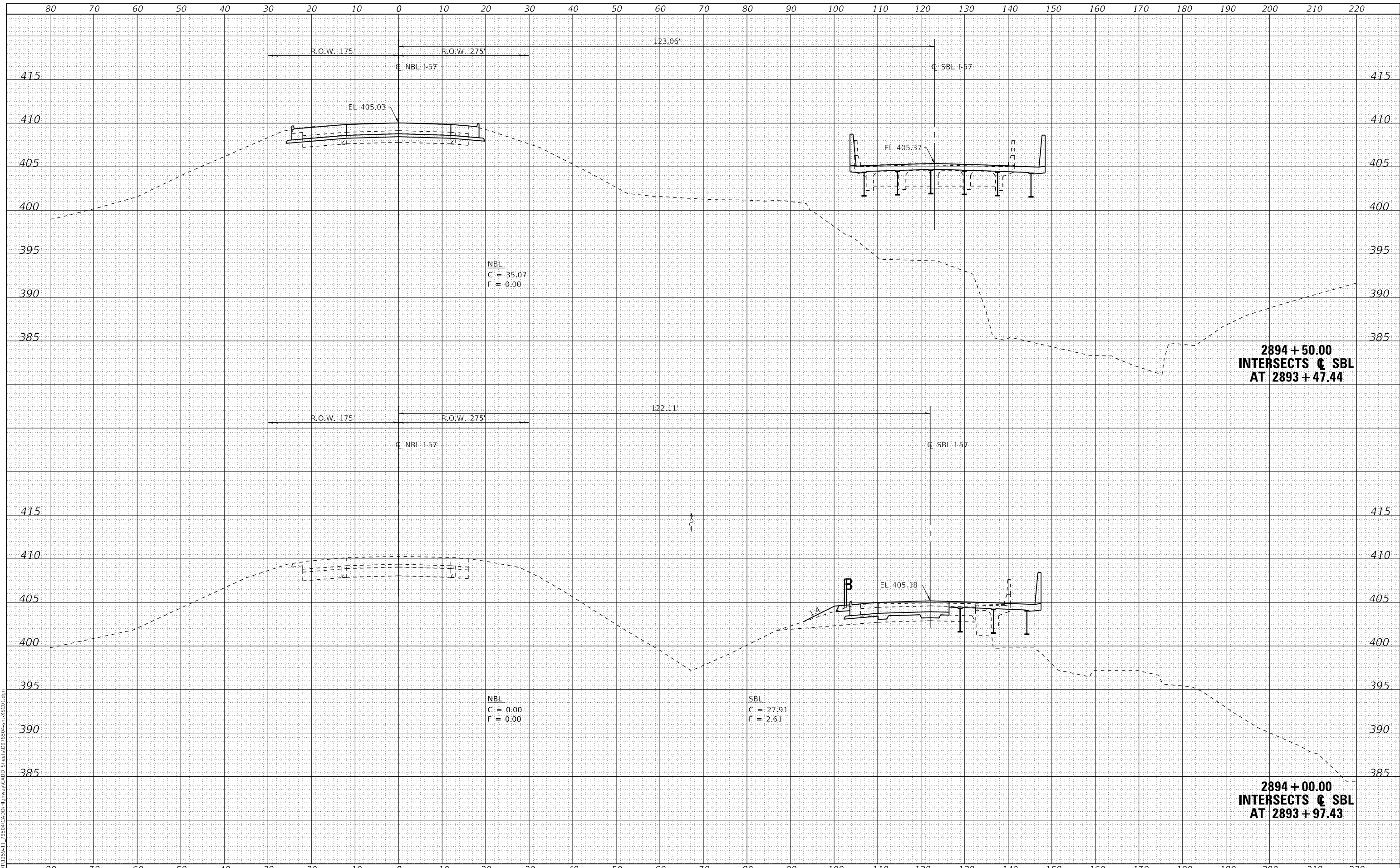
SCALE: AS SHOWN SHEET NO. 4 OF 26 SHEETS STA. 2893+50.00 TO STA. 2893+80.00

F.A.I. RTE.	SECTION	COUNTY	TOTAL SHEETS	SHEET NO.
57	(91-3)B-2	UNION	161	118
CONTRACT NO. 78504				
ILLINOIS FED. AID PROJECT				

DATE	
BY	
FINAL SURVEY	SURVEYED
NOTE BOOK	PLOTTED
NO.	TEMPLATE
	AREAS CHECKED

DATE	
BY	
ORIGINAL SURVEY	SURVEYED
NOTE BOOK	PLOTTED
NO.	TEMPLATE
	AREAS CHECKED

MODEL: Definit
 FILE NAME: T:\DOT\1259-11_2850\CADD\Highway\CADD_Sheets\DWG\I-57-Cross-Section.dwg



USER NAME = jmk	DESIGNED - SKM	REVISED -
ESCA PROJECT NO. 1259.11	DRAWN - SKM/JMK	REVISED -
PLOT SCALE = 20.0000' / in.	CHECKED - ELH	REVISED -
PLOT DATE = 10/7/2019	DATE - 05/19	REVISED -

STATE OF ILLINOIS
 DEPARTMENT OF TRANSPORTATION

I-57 CROSS SECTIONS

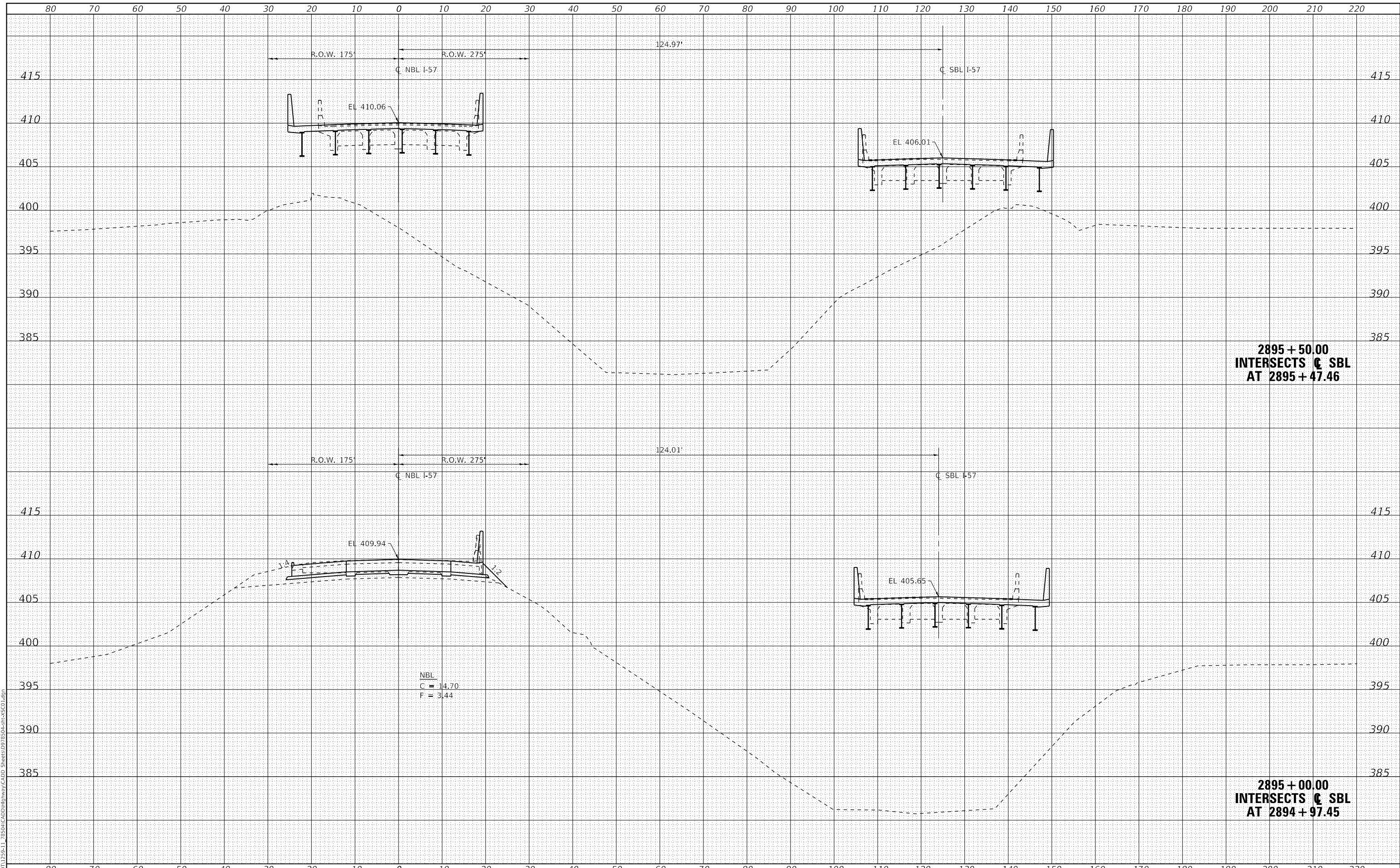
SCALE: AS SHOWN SHEET NO. 5 OF 26 SHEETS STA. 2894+00.00 TO STA. 2894+50.00

F.A.I. RTE.	SECTION	COUNTY	TOTAL SHEETS	SHEET NO.
57	(91-3)B-2	UNION	161	119
CONTRACT NO. 78504				
ILLINOIS FED. AID PROJECT				

DATE	
BY	
SURVEYED	
PLOTTED	
TEMPLATE	
AREAS CHECKED	
FINAL SURVEY	
NOTE BOOK	
NO.	

DATE	
BY	
SURVEYED	
PLOTTED	
TEMPLATE	
AREAS CHECKED	
ORIGINAL SURVEY	
NOTE BOOK	
NO.	

MODEL: Definit
 FILE NAME: T:\DOT\1259-11_2850\CADD\Highway\CADD_Sheets\DP78504-57-C&D.dgn



**2895 + 50.00
 INTERSECTS C SBL
 AT 2895 + 47.46**

**2895 + 00.00
 INTERSECTS C SBL
 AT 2894 + 97.45**

NBL
 C = 14.70
 F = 3.44



USER NAME = jmk	DESIGNED - SKM	REVISED -
ESCA PROJECT NO. 1259.11	DRAWN - SKM/JMK	REVISED -
PLOT SCALE = 20.0000' / in.	CHECKED - ELH	REVISED -
PLOT DATE = 10/7/2019	DATE - 05/19	REVISED -

**STATE OF ILLINOIS
 DEPARTMENT OF TRANSPORTATION**

I-57 CROSS SECTIONS

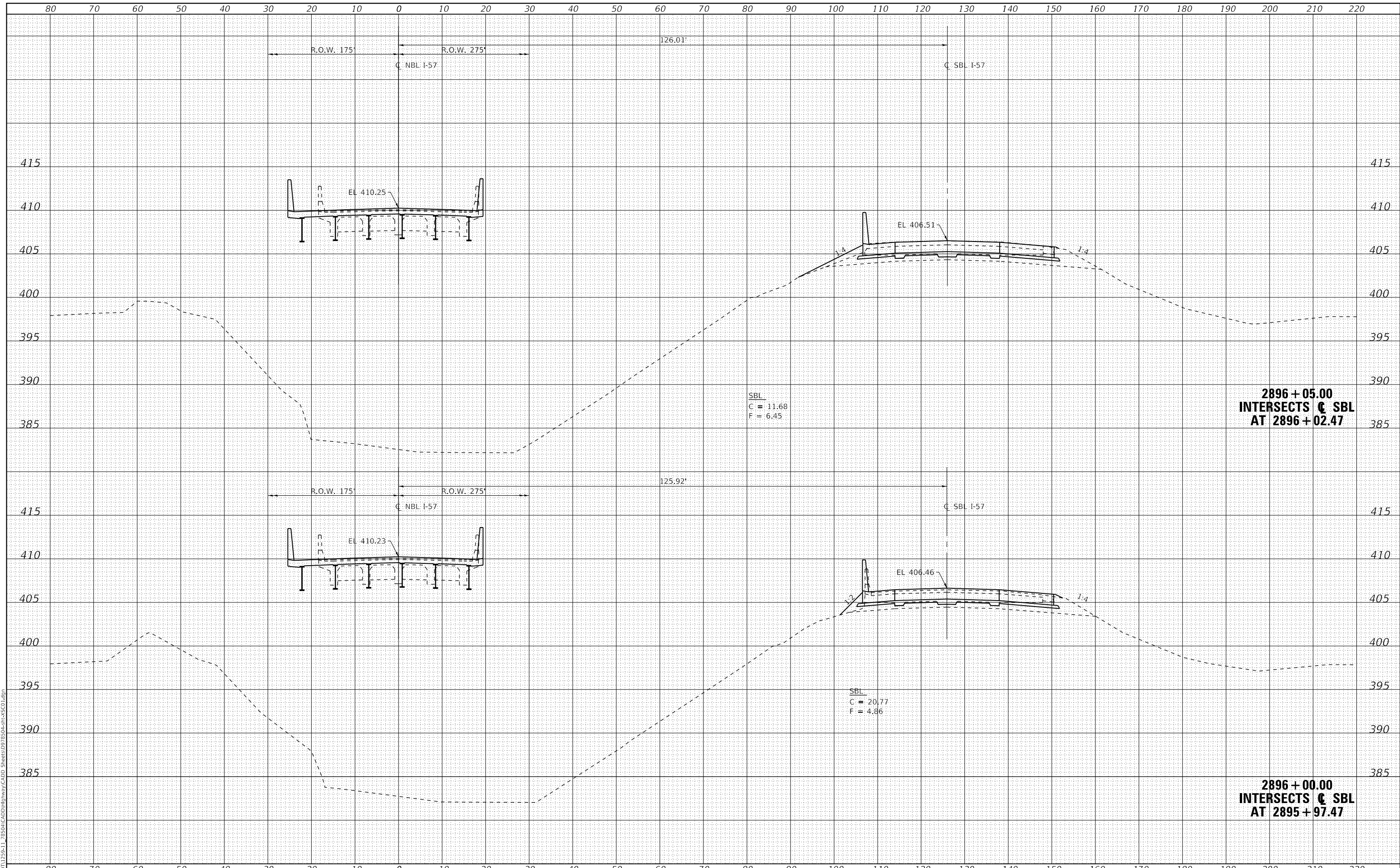
SCALE: AS SHOWN SHEET NO. 6 OF 26 SHEETS STA. 2895+00.00 TO STA. 2895+50.00

F.A.I. RTE.	SECTION	COUNTY	TOTAL SHEETS	SHEET NO.
57	(91-3)B-2	UNION	161	120
CONTRACT NO. 78504				
ILLINOIS FED. AID PROJECT				

DATE	
BY	
FINAL SURVEY	SURVEYED
NOTE BOOK	PLOTTED
NO.	TEMPLATE
	AREAS CHECKED

DATE	
BY	
ORIGINAL SURVEY	SURVEYED
NOTE BOOK	PLOTTED
NO.	TEMPLATE
	AREAS CHECKED

MODEL: Definit
 FILE NAME: T:\DOT\1259-11_2850\CADD\Highway\CADD_Sheets\DP78504-57-C&D.dgn



USER NAME = jmk	DESIGNED - SKM	REVISED -
ESCA PROJECT NO. 1259.11	DRAWN - SKM/JMK	REVISED -
PLOT SCALE = 20.0000' / in.	CHECKED - ELH	REVISED -
PLOT DATE = 10/7/2019	DATE - 05/19	REVISED -

STATE OF ILLINOIS
 DEPARTMENT OF TRANSPORTATION

I-57 CROSS SECTIONS

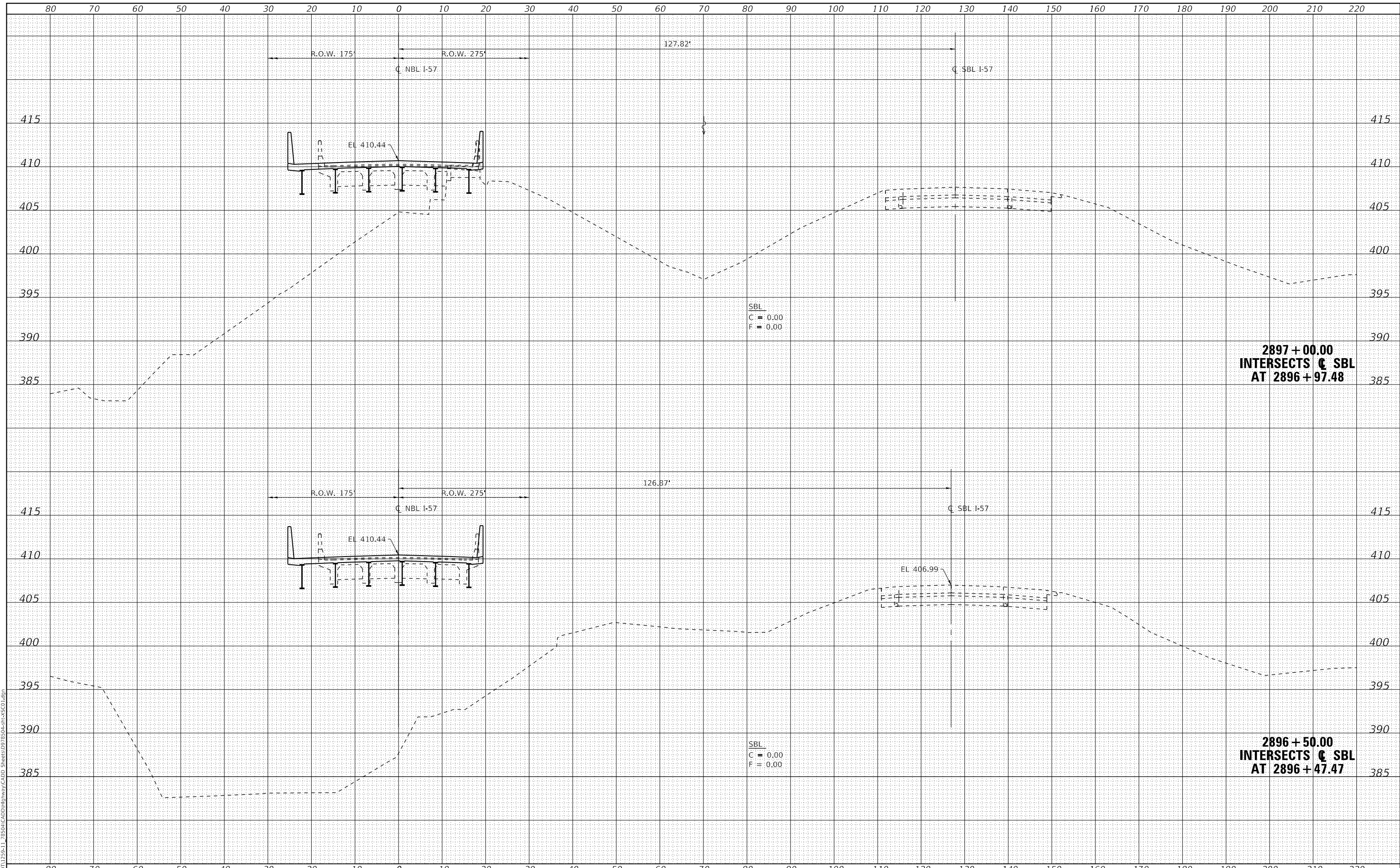
SCALE: AS SHOWN SHEET NO. 7 OF 26 SHEETS STA. 2896+00.00 TO STA. 2896+05.00

F.A.I. RTE.	SECTION	COUNTY	TOTAL SHEETS	SHEET NO.
57	(91-3)B-2	UNION	161	121
				CONTRACT NO. 78504
				ILLINOIS FED. AID PROJECT

DATE	
BY	
FINAL SURVEY	SURVEYED
NOTE BOOK	PLOTTED
NO.	TEMPLATE
	AREAS CHECKED

DATE	
BY	
ORIGINAL SURVEY	SURVEYED
NOTE BOOK	PLOTTED
NO.	TEMPLATE
	AREAS CHECKED

MODEL: Definit
 FILE NAME: T:\DOT\1259-11_2850\CADD\Highway\CADD_Sheets\DP78504-57-C&D.dgn



**2897 + 00.00
 INTERSECTS C SBL
 AT 2896 + 97.48**

**2896 + 50.00
 INTERSECTS C SBL
 AT 2896 + 47.47**



USER NAME = jmk	DESIGNED - SKM	REVISED -
ESCA PROJECT NO. 1259.11	DRAWN - SKM/JMK	REVISED -
PLOT SCALE = 20.0000' / in.	CHECKED - ELH	REVISED -
PLOT DATE = 10/7/2019	DATE - 08/19	REVISED -

**STATE OF ILLINOIS
 DEPARTMENT OF TRANSPORTATION**

I-57 CROSS SECTIONS

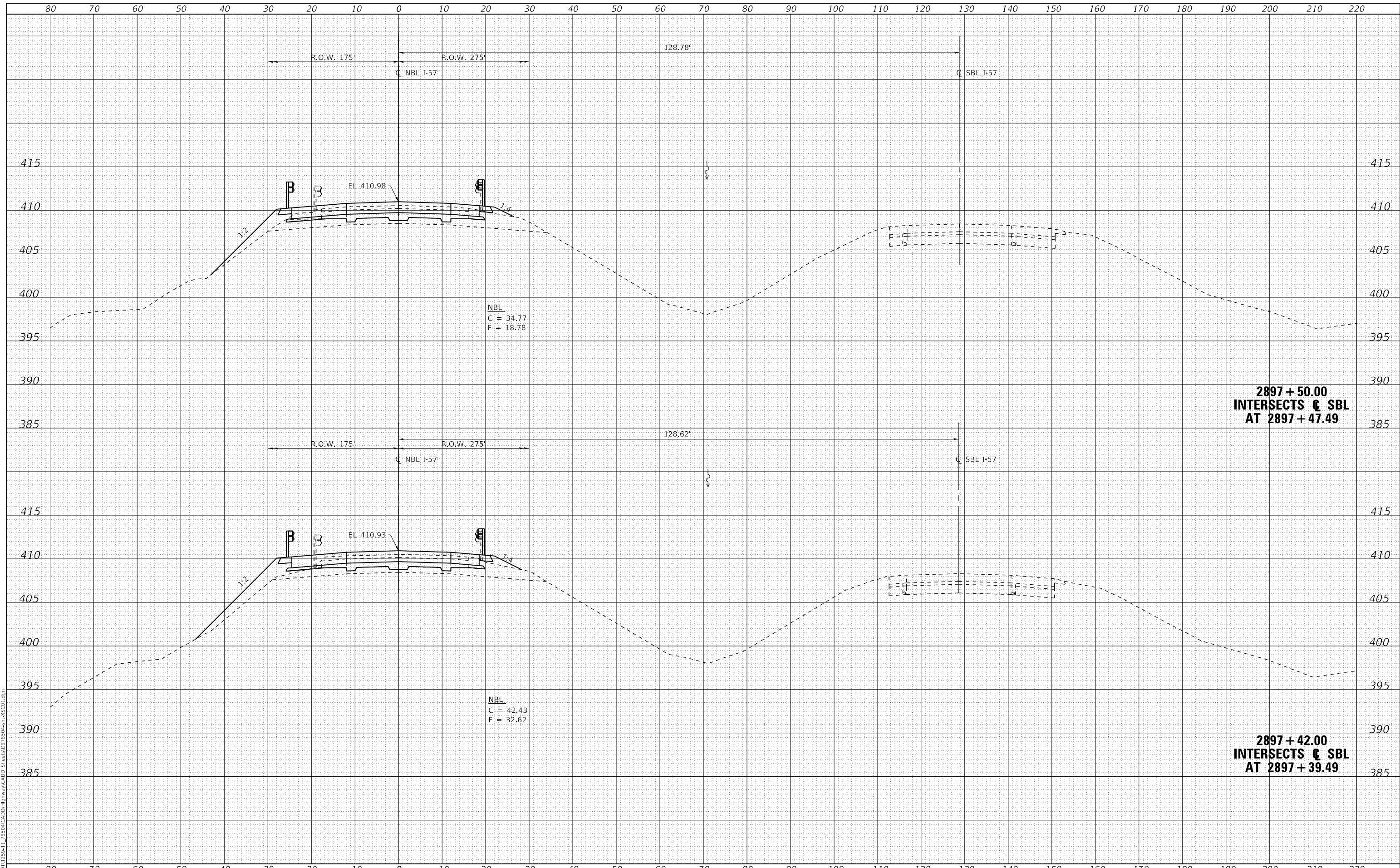
SCALE: AS SHOWN SHEET NO. 8 OF 26 SHEETS STA. 2896+50.00 TO STA. 2897+00.00

F.A.I. RTE.	SECTION	COUNTY	TOTAL SHEETS	SHEET NO.
57	(91-3)B-2	UNION	161	122
CONTRACT NO. 78504				
ILLINOIS FED. AID PROJECT				

DATE	
BY	
FINAL SURVEY	SURVEYED
NOTE BOOK	PLOTTED
NO.	TEMPLATE
	AREAS CHECKED

DATE	
BY	
ORIGINAL SURVEY	SURVEYED
NOTE BOOK	PLOTTED
NO.	TEMPLATE
	AREAS CHECKED

MODEL: Defaulr
 FILE NAME: T:\DOT\1259-11_2850\CADD\Highway\CADD_Sheets\DWG\91-3B-2-Cross-Section.dwg



**2897 + 50.00
 INTERSECTS SBL
 AT 2897 + 47.49**

**2897 + 42.00
 INTERSECTS SBL
 AT 2897 + 39.49**



USER NAME = jmk	DESIGNED - SKM	REVISED -
ESCA PROJECT NO. 1259.11	DRAWN - SKM/JMK	REVISED -
PLOT SCALE = 20.0000' / in.	CHECKED - ELH	REVISED -
PLOT DATE = 10/7/2019	DATE - 05/19	REVISED -

**STATE OF ILLINOIS
 DEPARTMENT OF TRANSPORTATION**

I-57 CROSS SECTIONS

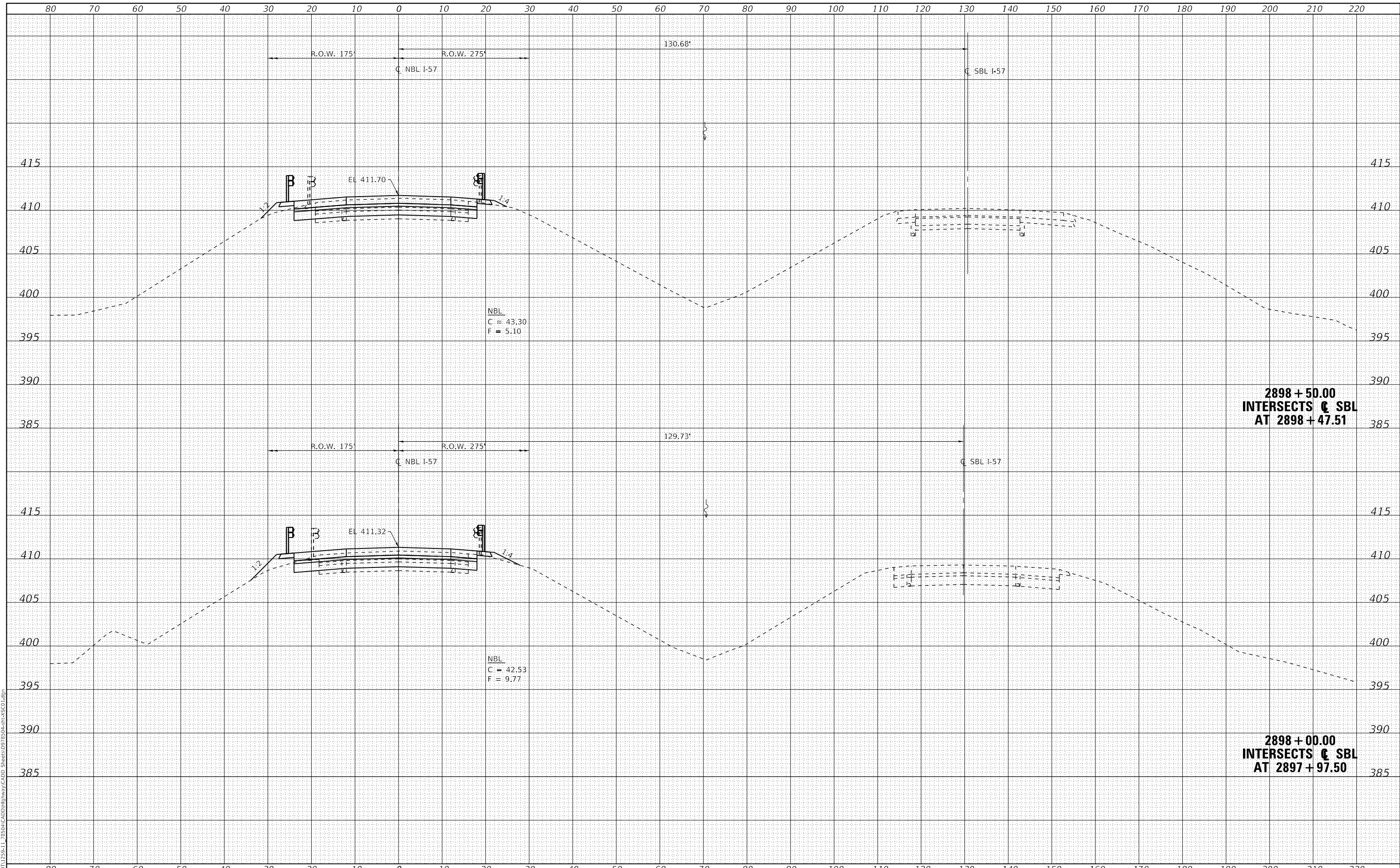
SCALE: AS SHOWN SHEET NO. 9 OF 26 SHEETS STA. 2897+42.00 TO STA. 2897+50.00

F.A.I. RTE.	SECTION	COUNTY	TOTAL SHEETS	SHEET NO.
57	(91-3)B-2	UNION	161	123
CONTRACT NO. 78504			ILLINOIS FED. AID PROJECT	

DATE	
BY	
FINAL SURVEY	SURVEYED
NOTE BOOK	PLOTTED
NO.	TEMPLATE
	AREAS CHECKED

DATE	
BY	
ORIGINAL SURVEY	SURVEYED
NOTE BOOK	PLOTTED
NO.	TEMPLATE
	AREAS CHECKED

MODEL: Definit
 FILE NAME: T:\DOT\1259-11_2850\CADD\Highway\CADD_Sheets\DWG\I-57-Cross-Section.dwg



USER NAME = jmk	DESIGNED - SKM	REVISED -
ESCA PROJECT NO. 1259.11	DRAWN - SKM/JMK	REVISED -
PLOT SCALE = 20.0000' / in.	CHECKED - ELH	REVISED -
PLOT DATE = 10/7/2019	DATE - 05/19	REVISED -

STATE OF ILLINOIS
 DEPARTMENT OF TRANSPORTATION

I-57 CROSS SECTIONS

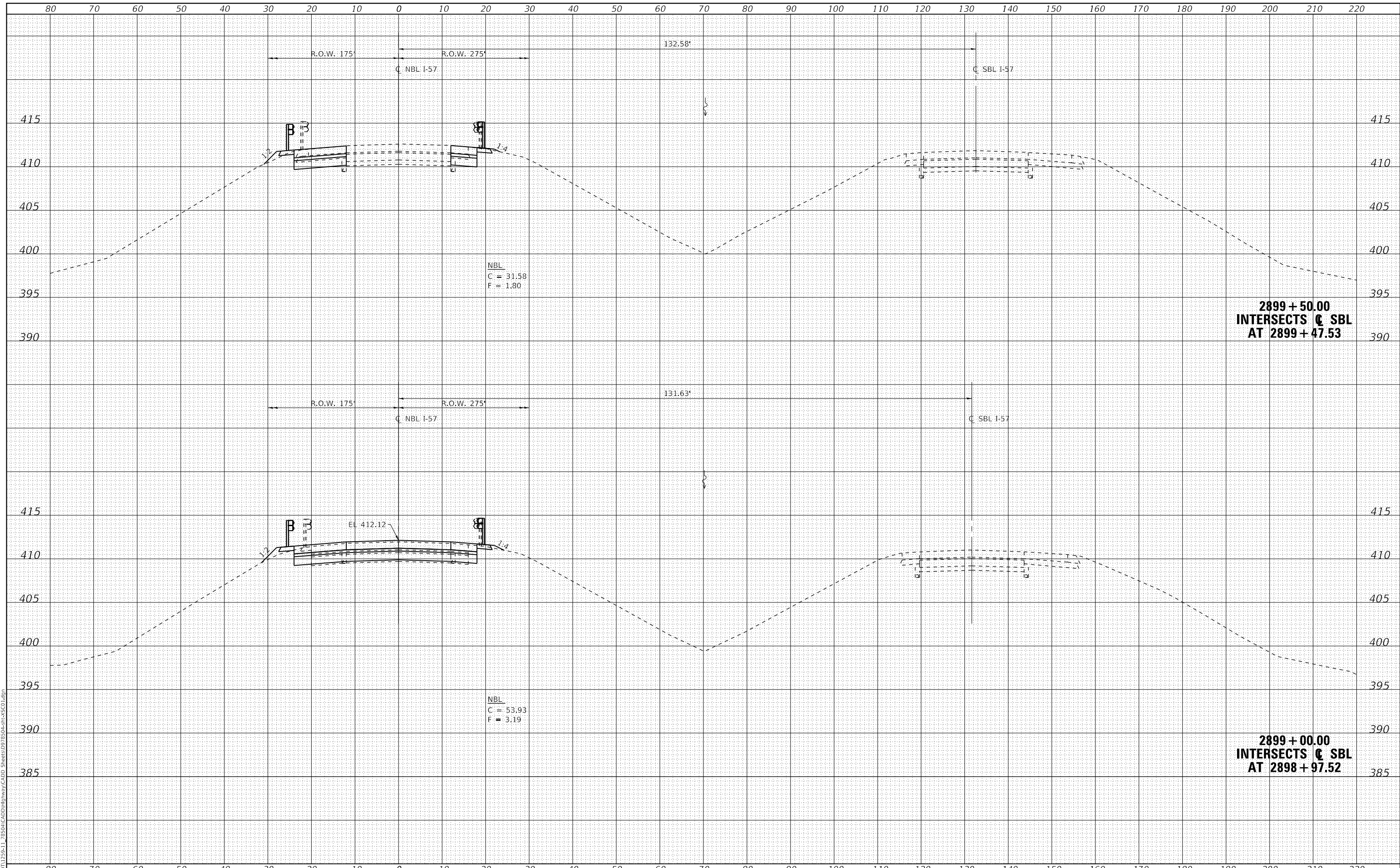
SCALE: AS SHOWN SHEET NO. 10 OF 26 SHEETS STA. 2898+00.00 TO STA. 2898+50.00

F.A.I. RTE.	SECTION	COUNTY	TOTAL SHEETS	SHEET NO.
57	(91-3)B-2	UNION	161	124
				CONTRACT NO. 78504
ILLINOIS FED. AID PROJECT				

DATE	
BY	
FINAL SURVEY	SURVEYED
NOTE BOOK	PLOTTED
NO.	TEMPLATE
	AREAS CHECKED

DATE	
BY	
ORIGINAL SURVEY	SURVEYED
NOTE BOOK	PLOTTED
NO.	TEMPLATE
	AREAS CHECKED

MODEL: Definit
 FILE NAME: T:\DOT\1259-11_2850\CADD\Highway\CADD_Sheets\DWG\91-31B-2-Cross.dgn



**2899 + 50.00
 INTERSECTS C SBL
 AT 2899 + 47.53**

**2899 + 00.00
 INTERSECTS C SBL
 AT 2898 + 97.52**



USER NAME = jmk	DESIGNED - SKM	REVISED -
ESCA PROJECT NO. 1259.11	DRAWN - SKM/JMK	REVISED -
PLOT SCALE = 20.0000' / in.	CHECKED - ELH	REVISED -
PLOT DATE = 10/7/2019	DATE - 05/19	REVISED -

**STATE OF ILLINOIS
 DEPARTMENT OF TRANSPORTATION**

I-57 CROSS SECTIONS

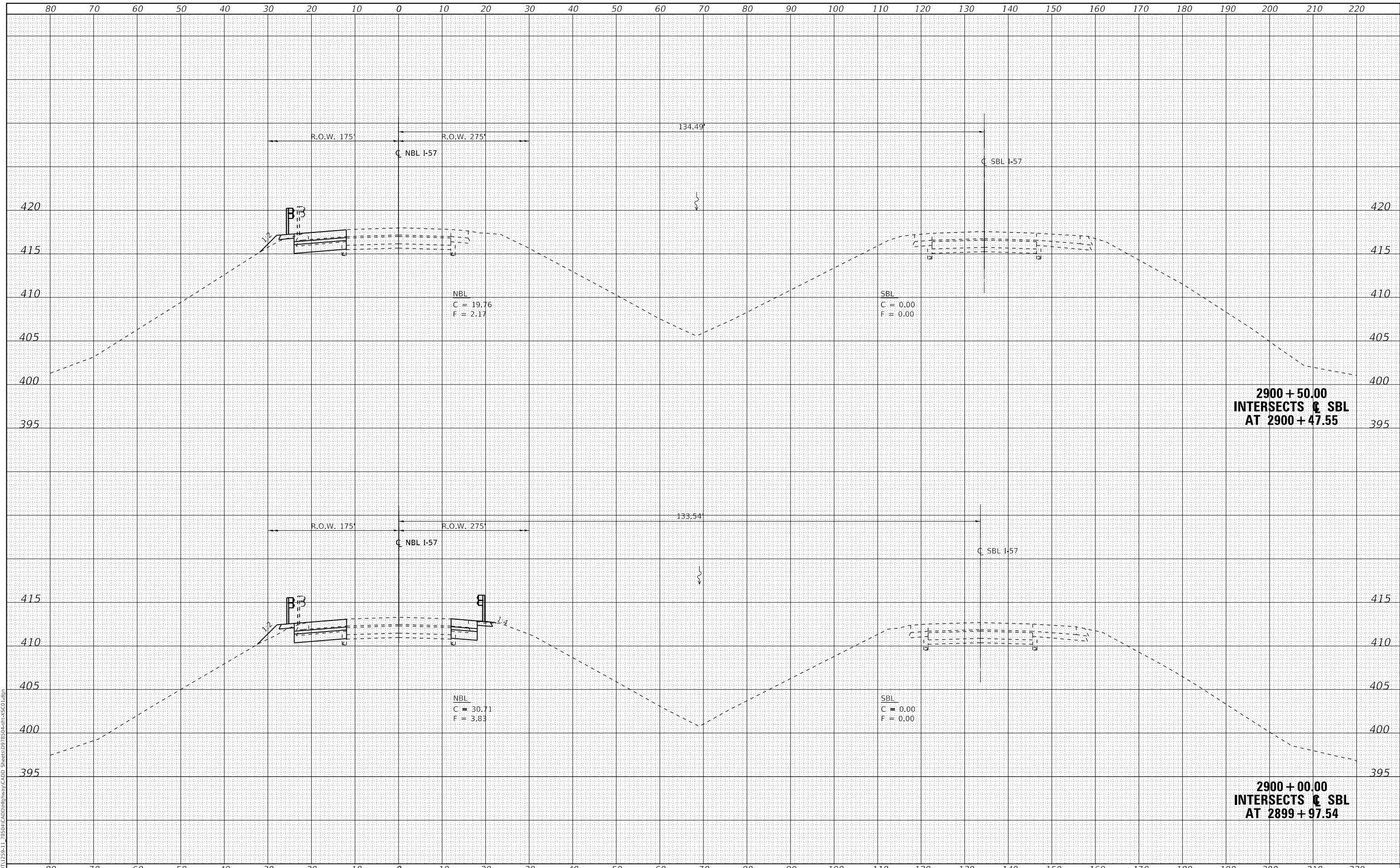
SCALE: AS SHOWN SHEET NO. 11 OF 26 SHEETS STA. 2899+00.00 TO STA. 2899+50.00

F.A.I. RTE.	SECTION	COUNTY	TOTAL SHEETS	SHEET NO.
57	(91-3)B-2	UNION	161	125
CONTRACT NO. 78504			ILLINOIS FED. AID PROJECT	

DATE	
BY	
FINAL SURVEY	SURVEYED
NOTE BOOK	PLOTTED
NO.	TEMPLATE
	AREAS CHECKED
	AREAS CHECKED

DATE	
BY	
ORIGINAL SURVEY	SURVEYED
NOTE BOOK	PLOTTED
NO.	TEMPLATE
	AREAS CHECKED
	AREAS CHECKED

MODEL: Definit
 FILE NAME: T:\DOT\1259-11_2850\CADD\Highway\CADD_Sheets\DP78504-57-C&D.dgn



**2900 + 50.00
 INTERSECTS C SBL
 AT 2900 + 47.55**

**2900 + 00.00
 INTERSECTS C SBL
 AT 2899 + 97.54**



USER NAME = jmk	DESIGNED - SKM	REVISED -
ESCA PROJECT NO. 1259.11	DRAWN - SKM/JMK	REVISED -
PLOT SCALE = 20.0000' / in.	CHECKED - ELH	REVISED -
PLOT DATE = 10/7/2019	DATE - 05/19	REVISED -

**STATE OF ILLINOIS
 DEPARTMENT OF TRANSPORTATION**

I-57 CROSS SECTIONS

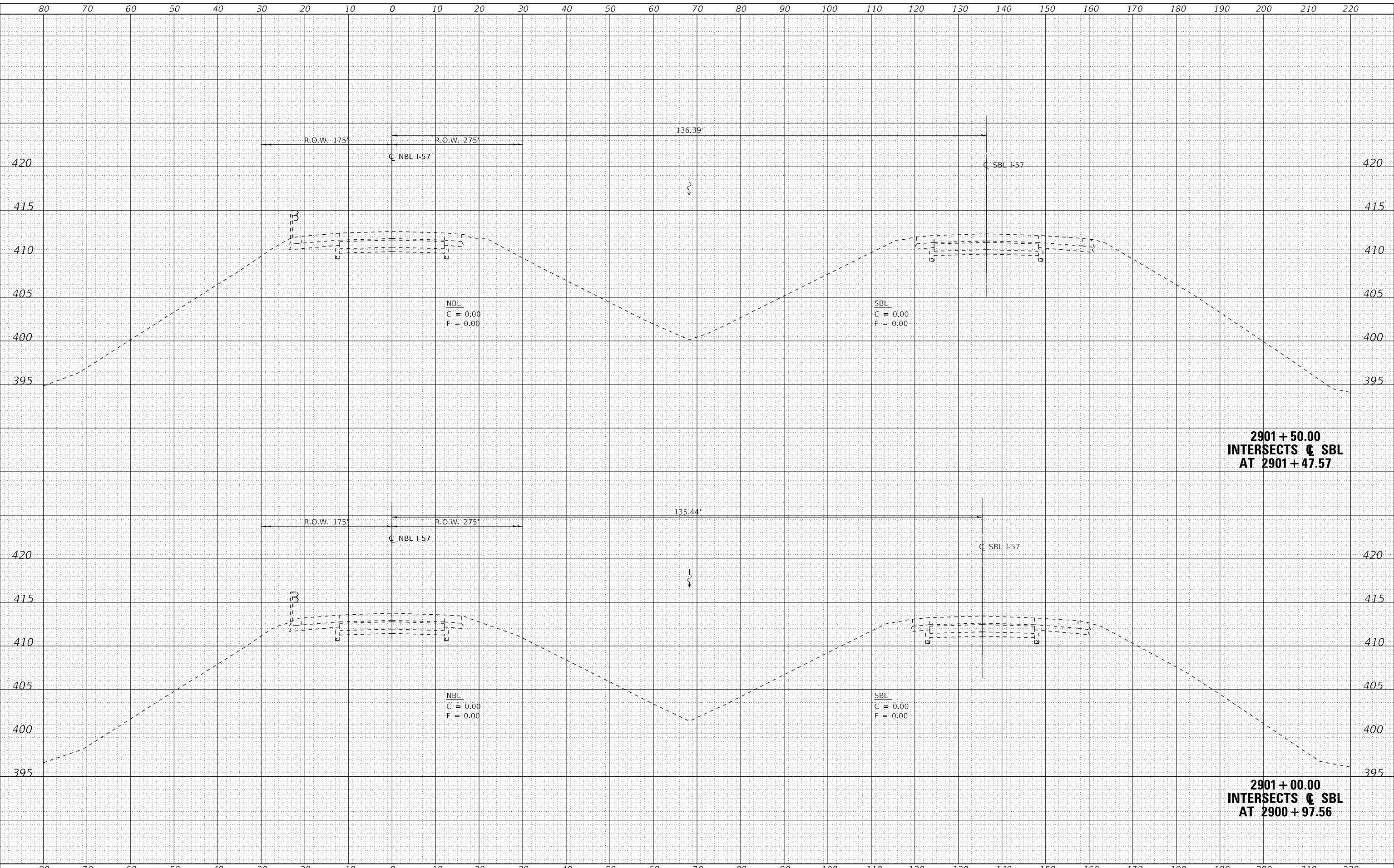
SCALE: AS SHOWN SHEET NO. 12 OF 26 SHEETS STA. 2900+00.00 TO STA. 2900+50.00

F.A.I. RTE.	SECTION	COUNTY	TOTAL SHEETS	SHEET NO.
57	(91-3)B-2	UNION	161	126
CONTRACT NO. 78504				
ILLINOIS FED. AID PROJECT				

DATE	
BY	
SURVEYED	
PLOTTED	
TEMPLATE	
AREAS CHECKED	
FINAL SURVEY NO.	
NOTE BOOK NO.	
AREAS CHECKED	

DATE	
BY	
SURVEYED	
PLOTTED	
TEMPLATE	
AREAS CHECKED	
ORIGINAL SURVEY NO.	
NOTE BOOK NO.	
AREAS CHECKED	

MODEL: Definit
 FILE NAME: T:\DOT\1259-11_28504\CADD\Highway\CADD_Sheets\DP78504-13-Cross-Section.dgn



**2901 + 50.00
 INTERSECTS C SBL
 AT 2901 + 47.57**

**2901 + 00.00
 INTERSECTS C SBL
 AT 2900 + 97.56**



USER NAME = jmk	DESIGNED - SKM	REVISED -
ESCA PROJECT NO. 1259.11	DRAWN - SKM/JMK	REVISED -
PLOT SCALE = 20.0000' / in.	CHECKED - ELH	REVISED -
PLOT DATE = 10/7/2019	DATE - 08/19	REVISED -

**STATE OF ILLINOIS
 DEPARTMENT OF TRANSPORTATION**

I-57 CROSS SECTIONS

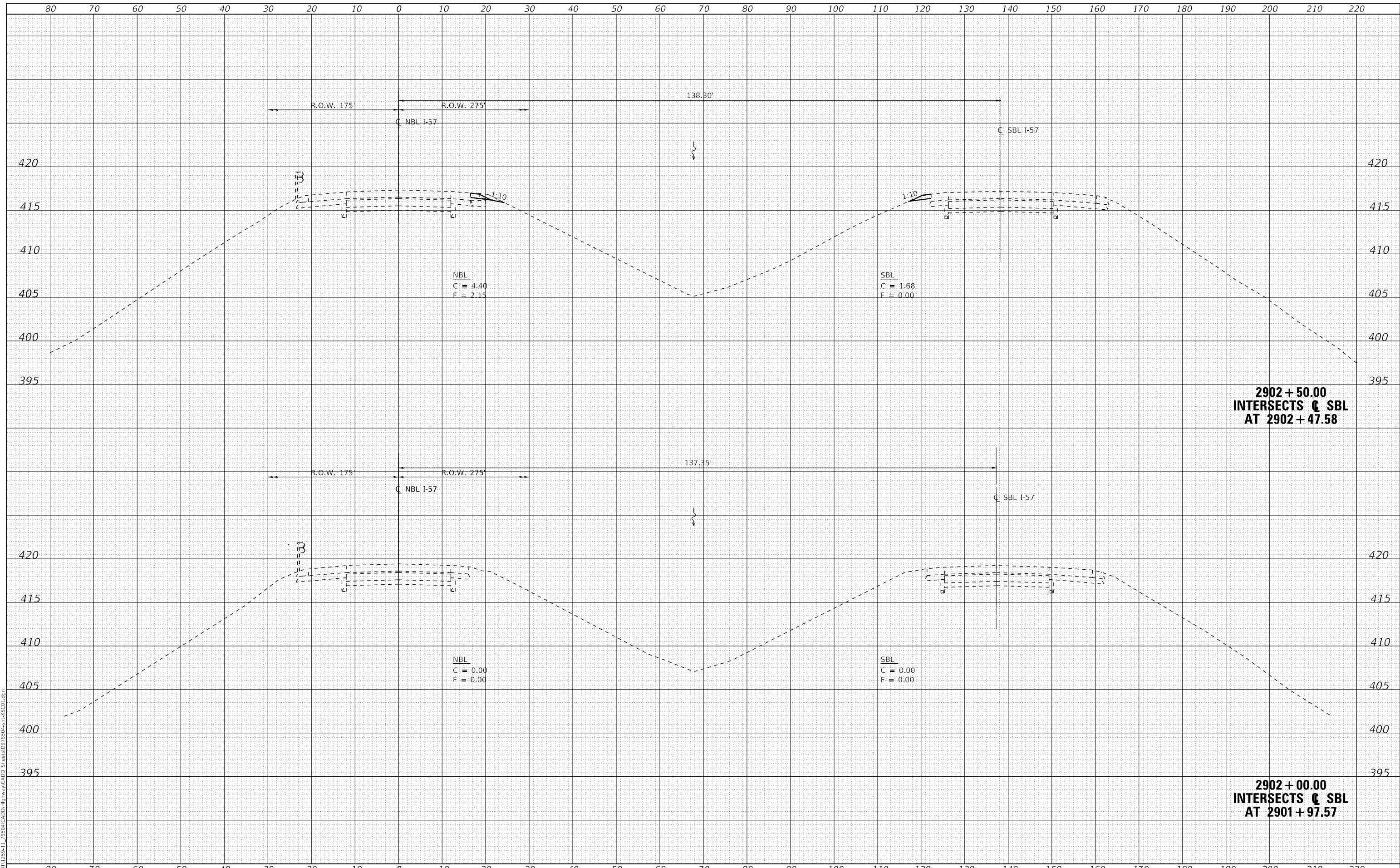
SCALE: AS SHOWN SHEET NO. 13 OF 26 SHEETS STA. 2901+00.00 TO STA. 2901+50.00

F.A.I. RTE.	SECTION	COUNTY	TOTAL SHEETS	SHEET NO.
57	(91-3)B-2	UNION	161	127
				CONTRACT NO. 78504
				ILLINOIS FED. AID PROJECT

DATE	
BY	
SURVEYED	
PLOTTED	
TEMPLATE	
AREAS CHECKED	
FINAL SURVEY	
NOTE BOOK	
NO.	

DATE	
BY	
SURVEYED	
PLOTTED	
TEMPLATE	
AREAS CHECKED	
ORIGINAL SURVEY	
NOTE BOOK	
NO.	

MODEL: Definit
 FILE NAME: T:\0101\1259-11_28504\CADD\Highway\CADD_Sheets\DP78504-14-CrossSection.dgn



NBL
 C = 4.40
 F = 2.15

SBL
 C = 1.68
 F = 0.00

NBL
 C = 0.00
 F = 0.00

SBL
 C = 0.00
 F = 0.00

**2902 + 50.00
 INTERSECTS @ SBL
 AT 2902 + 47.58**

**2902 + 00.00
 INTERSECTS @ SBL
 AT 2901 + 97.57**



USER NAME = jmk
 ESCA PROJECT NO. 1259.11
 PLOT SCALE = 20.0000' / in.
 PLOT DATE = 10/7/2019

DESIGNED - SKM
 DRAWN - SKM/JMK
 CHECKED - ELH
 DATE - 10/19

REVISED -
 REVISED -
 REVISED -
 REVISED -

**STATE OF ILLINOIS
 DEPARTMENT OF TRANSPORTATION**

I-57 CROSS SECTIONS

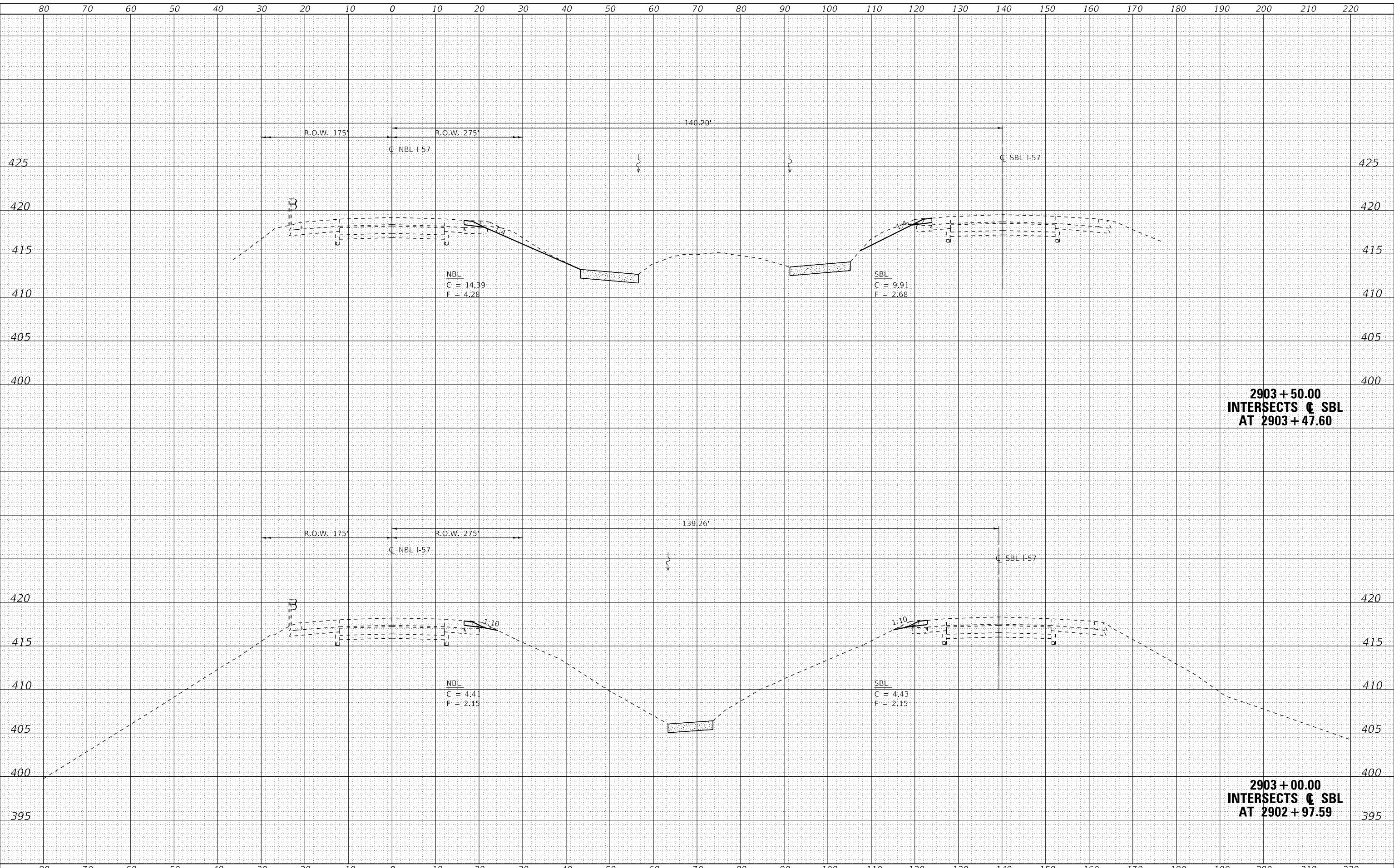
SCALE: AS SHOWN SHEET NO. 14 OF 26 SHEETS STA. 2902+00.00 TO STA. 2902+50.00

F.A.I. RTE.	SECTION	COUNTY	TOTAL SHEETS	SHEET NO.
57	(91-3)B-2	UNION	161	128
CONTRACT NO. 78504			ILLINOIS FED. AID PROJECT	

DATE	
BY	
SURVEYED	
PLOTTED	
TEMPLATE	
AREAS CHECKED	
FINAL SURVEY NO.	
NOTE BOOK NO.	
AREAS CHECKED	

DATE	
BY	
SURVEYED	
PLOTTED	
TEMPLATE	
AREAS CHECKED	
ORIGINAL SURVEY NO.	
NOTE BOOK NO.	
AREAS CHECKED	

MODEL: Definit
 FILE NAME: I:\DOT\1259-11_2850\CADD\Highway\CADD_Sheets\DP78504-57-C&D.dgn



USER NAME = jmk	DESIGNED - SKM	REVISED -
ESCA PROJECT NO. 1259.11	DRAWN - SKM/JMK	REVISED -
PLOT SCALE = 20.0000' / in.	CHECKED - ELH	REVISED -
PLOT DATE = 10/7/2019	DATE - 05/19	REVISED -

**STATE OF ILLINOIS
 DEPARTMENT OF TRANSPORTATION**

I-57 CROSS SECTIONS

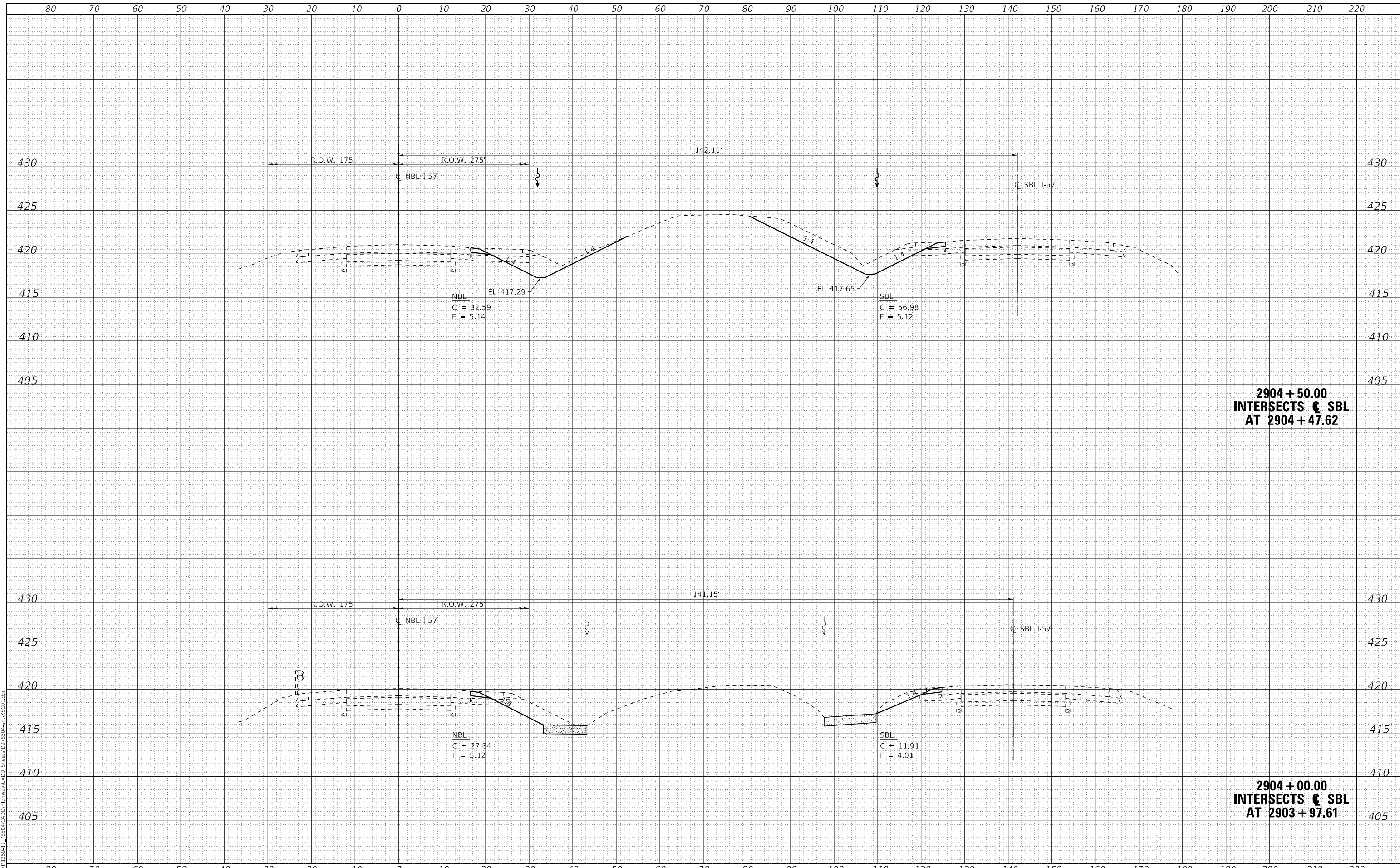
SCALE: AS SHOWN SHEET NO. 15 OF 26 SHEETS STA. 2903+00.00 TO STA. 2903+50.00

F.A.I. RTE.	SECTION	COUNTY	TOTAL SHEETS	SHEET NO.
57	(91-3)B-2	UNION	161	129
CONTRACT NO. 78504				
ILLINOIS FED. AID PROJECT				

DATE	
BY	
FINAL SURVEY	SURVEYED
NOTE BOOK	PLOTTED
NO.	TEMPLATE
	AREAS CHECKED

DATE	
BY	
ORIGINAL SURVEY	SURVEYED
NOTE BOOK	PLOTTED
NO.	TEMPLATE
	AREAS CHECKED

MODEL: Defaul
 FILE NAME: T:\DOT\1259-11_28504\CADD\Highway\CADD_Sheets\DP78504-57-C&D.dwg



**2904 + 50.00
 INTERSECTS ϕ SBL
 AT 2904 + 47.62**

**2904 + 00.00
 INTERSECTS ϕ SBL
 AT 2903 + 97.61**



USER NAME = jmk	DESIGNED - SKM	REVISED -
ESCA PROJECT NO. 1259.11	DRAWN - SKM/JMK	REVISED -
PLOT SCALE = 20.0000' / in.	CHECKED - ELH	REVISED -
PLOT DATE = 10/7/2019	DATE - 05/19	REVISED -

**STATE OF ILLINOIS
 DEPARTMENT OF TRANSPORTATION**

I-57 CROSS SECTIONS

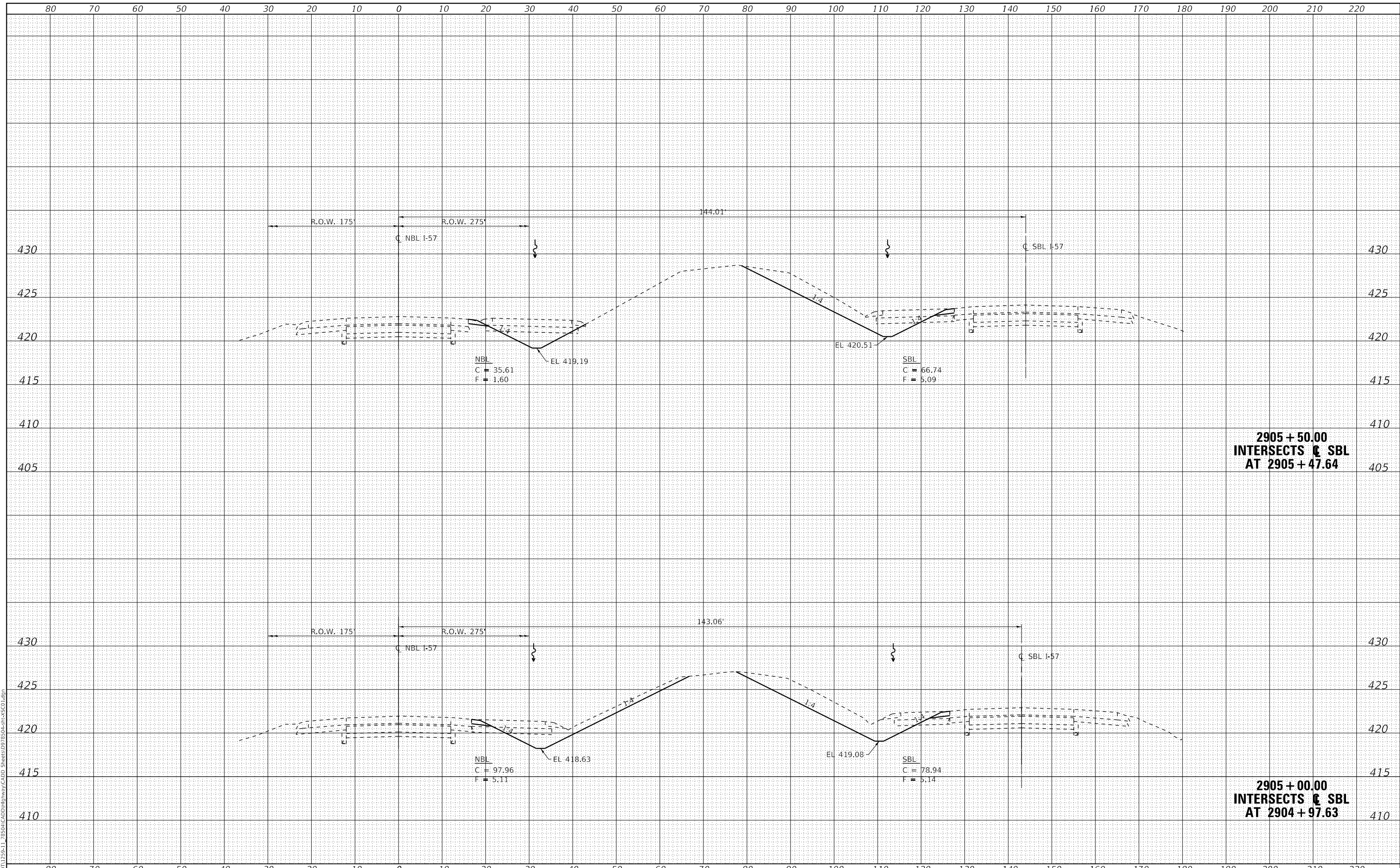
SCALE: AS SHOWN SHEET NO. 16 OF 26 SHEETS STA. 2904+00.00 TO STA. 2904+50.00

F.A.I. RTE.	SECTION	COUNTY	TOTAL SHEETS	SHEET NO.
57	(91-3)B-2	UNION	161	130
CONTRACT NO. 78504				
ILLINOIS FED. AID PROJECT				

DATE	
BY	
FINAL SURVEY	SURVEYED
NOTE BOOK	PLOTTED
NO.	TEMPLATE
	AREAS CHECKED

DATE	
BY	
ORIGINAL SURVEY	SURVEYED
NOTE BOOK	PLOTTED
NO.	TEMPLATE
	AREAS CHECKED

MODEL: Definit
 FILE NAME: T:\DOT\1259-11_28504\CADD\Highway\CADD_Sheets\DP78504-17-Cross-1.dgn



USER NAME	= jmk
ESCA PROJECT NO.	1259.11
PLOT SCALE	= 20.0000' / in.
PLOT DATE	= 10/7/2019

DESIGNED	- SKM
DRAWN	- SKM/JMK
CHECKED	- ELH
DATE	- 05/19

REVISED	-
REVISED	-
REVISED	-
REVISED	-

**STATE OF ILLINOIS
 DEPARTMENT OF TRANSPORTATION**

I-57 CROSS SECTIONS


SCALE: AS SHOWN SHEET NO. 17 OF 26 SHEETS STA. 2905+00.00 TO STA. 2905+50.00

F.A.I. RTE.	SECTION	COUNTY	TOTAL SHEETS	SHEET NO.
57	(91-3)B-2	UNION	161	131
				CONTRACT NO. 78504
ILLINOIS FED. AID PROJECT				

DATE	
BY	
FINAL SURVEY	SURVEYED
NOTE BOOK	PLOTTED
NO.	TEMPLATE
	AREAS CHECKED

DATE	
BY	
ORIGINAL SURVEY	SURVEYED
NOTE BOOK	PLOTTED
NO.	TEMPLATE
	AREAS CHECKED

MODEL: Definit
 FILE NAME: T:\0101\1259-11_2850\CADD\Highway\CADD_Sheets\DP78504-57-C&D.dgn



**2906 + 76.50
 INTERSECTS ϕ SBL
 AT 2906 + 74.16**

**2906 + 50.00
 INTERSECTS ϕ SBL
 AT 2906 + 47.66**

**2906 + 00.00
 INTERSECTS ϕ SBL
 AT 2905 + 97.65**



USER NAME = jmk	DESIGNED - SKM	REVISED -
ESCA PROJECT NO. 1259.11	DRAWN - SKM/JMK	REVISED -
PLOT SCALE = 20.0000' / in.	CHECKED - ELH	REVISED -
PLOT DATE = 10/7/2019	DATE - 05/19	REVISED -

**STATE OF ILLINOIS
 DEPARTMENT OF TRANSPORTATION**

I-57 CROSS SECTIONS

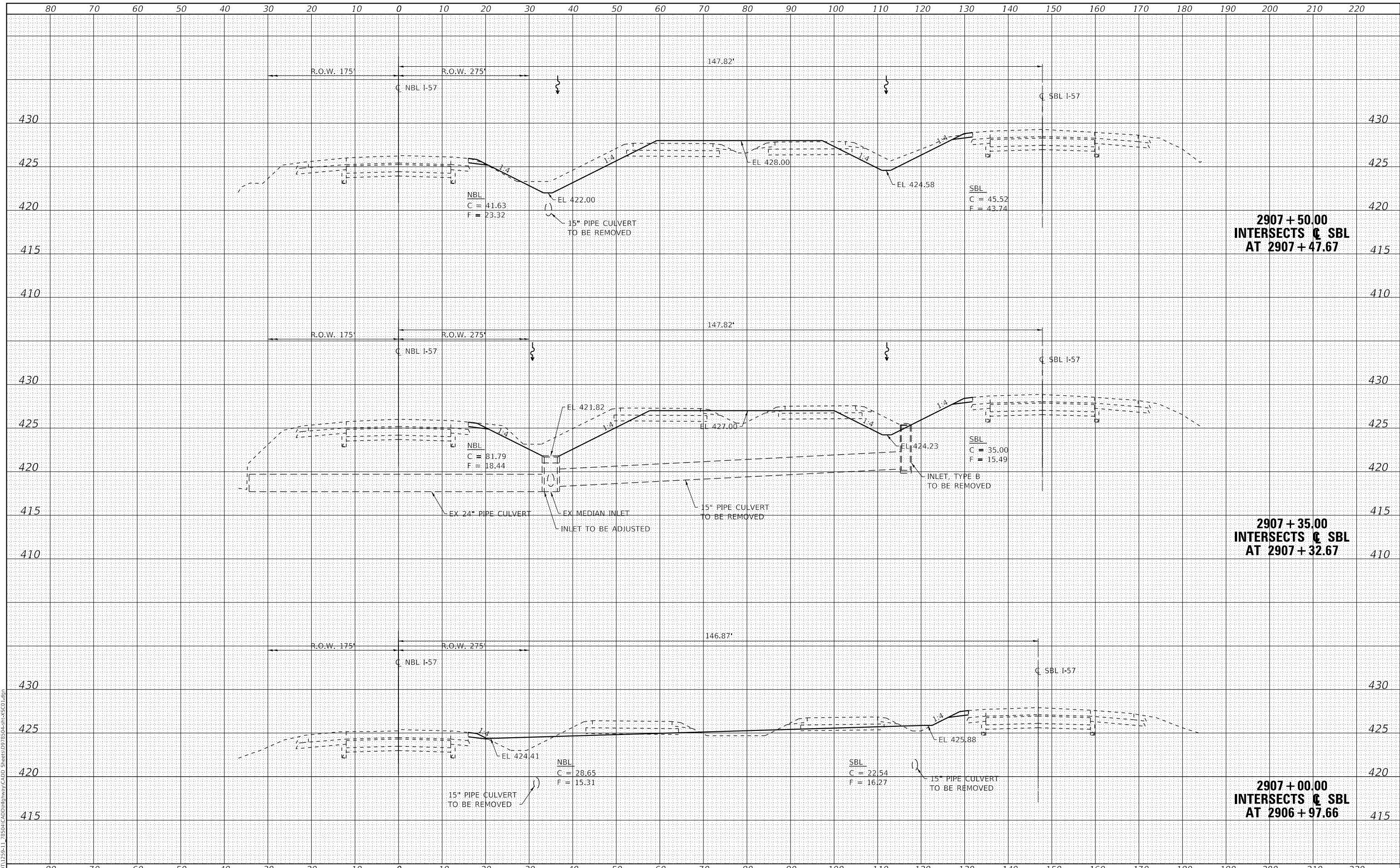
SCALE: AS SHOWN SHEET NO. 18 OF 26 SHEETS STA. 2906+00.00 TO STA. 2906+76.50

F.A.I. RTE.	SECTION	COUNTY	TOTAL SHEETS	SHEET NO.
57	(91-3)B-2	UNION	161	132
CONTRACT NO. 78504			ILLINOIS FED. AID PROJECT	

DATE	
BY	
FINAL SURVEY	SURVEYED
NOTE BOOK	PLOTTED
NO.	TEMPLATE
	AREAS CHECKED

DATE	
BY	
ORIGINAL SURVEY	SURVEYED
NOTE BOOK	PLOTTED
NO.	TEMPLATE
	AREAS CHECKED

MODEL: Definit
 FILE NAME: T:\DOT\1259-11_2850\CADD\Highway\CADD_Sheets\DP78504-57-C&D.dgn



**2907 + 50.00
 INTERSECTS SBL
 AT 2907 + 47.67**

**2907 + 35.00
 INTERSECTS SBL
 AT 2907 + 32.67**

**2907 + 00.00
 INTERSECTS SBL
 AT 2906 + 97.66**



USER NAME = jmk	DESIGNED - SKM	REVISED -
ESCA PROJECT NO. 1259.11	DRAWN - SKM/JMK	REVISED -
PLOT SCALE = 20.0000' / in.	CHECKED - ELH	REVISED -
PLOT DATE = 10/7/2019	DATE - 05/19	REVISED -

**STATE OF ILLINOIS
 DEPARTMENT OF TRANSPORTATION**

I-57 CROSS SECTIONS

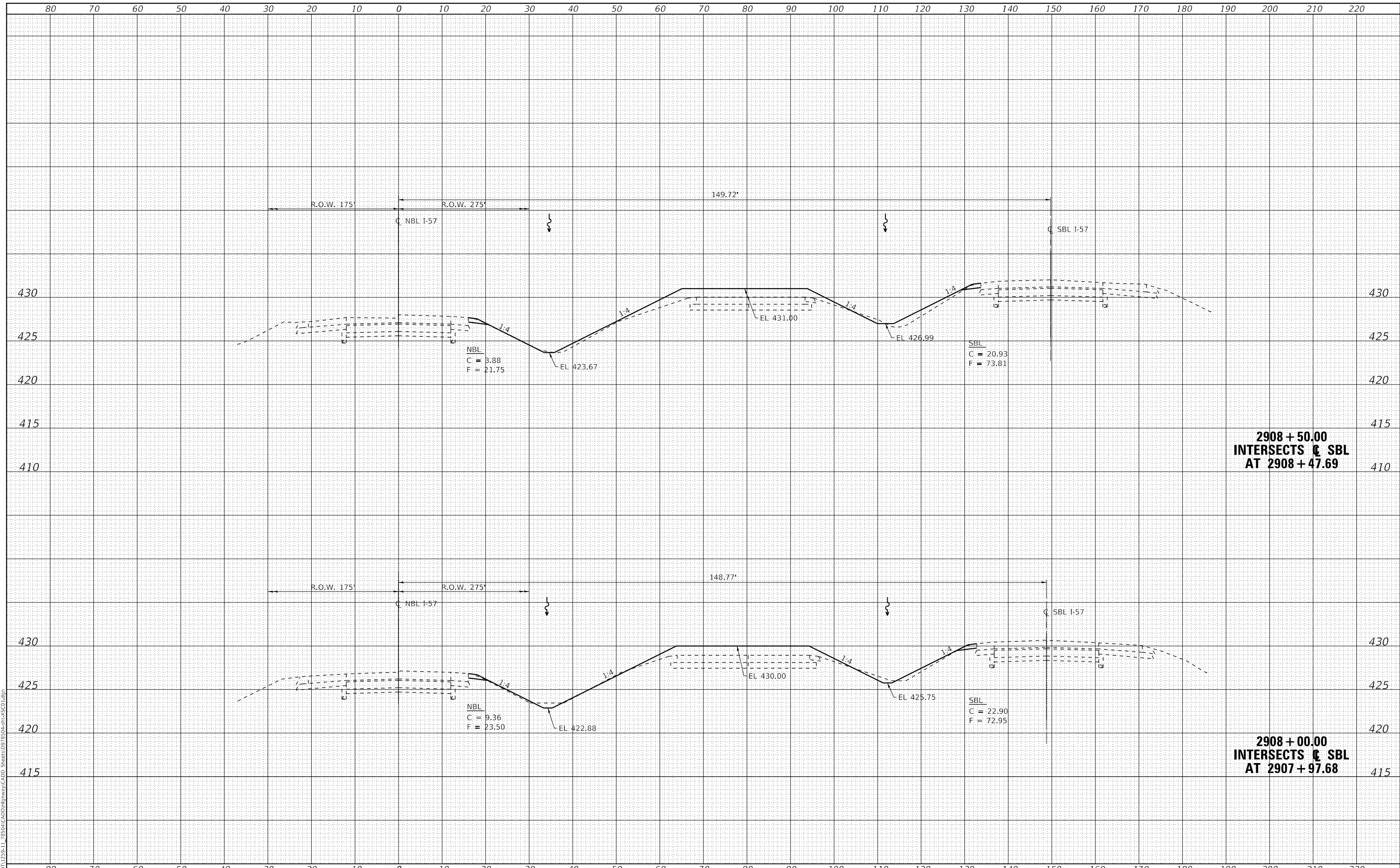
SCALE: AS SHOWN SHEET NO. 19 OF 26 SHEETS STA. 2907+00.00 TO STA. 2907+50.00

F.A.I. RTE.	SECTION	COUNTY	TOTAL SHEETS	SHEET NO.
57	(91-3)B-2	UNION	161	133
CONTRACT NO. 78504				
ILLINOIS FED. AID PROJECT				

DATE	
BY	
SURVEYED	
PLOTTED	
TEMPLATE	
AREAS CHECKED	
FINAL SURVEY	
NOTE BOOK	
NO.	

DATE	
BY	
SURVEYED	
PLOTTED	
TEMPLATE	
AREAS CHECKED	
ORIGINAL SURVEY	
NOTE BOOK	
NO.	

MODEL: Definit
 FILE NAME: T:\0101\1259-11_2850\CADD\Highway\CADD_Sheets\DWG\91-3B-2\CSO.dwg



**2908 + 50.00
 INTERSECTS @ SBL
 AT 2908 + 47.69**

**2908 + 00.00
 INTERSECTS @ SBL
 AT 2907 + 97.68**



USER NAME = jmk	DESIGNED - SKM	REVISED -
ESCA PROJECT NO. 1259.11	DRAWN - SKM/JMK	REVISED -
PLOT SCALE = 20.0000' / in.	CHECKED - ELH	REVISED -
PLOT DATE = 10/7/2019	DATE - 05/19	REVISED -

**STATE OF ILLINOIS
 DEPARTMENT OF TRANSPORTATION**

I-57 CROSS SECTIONS

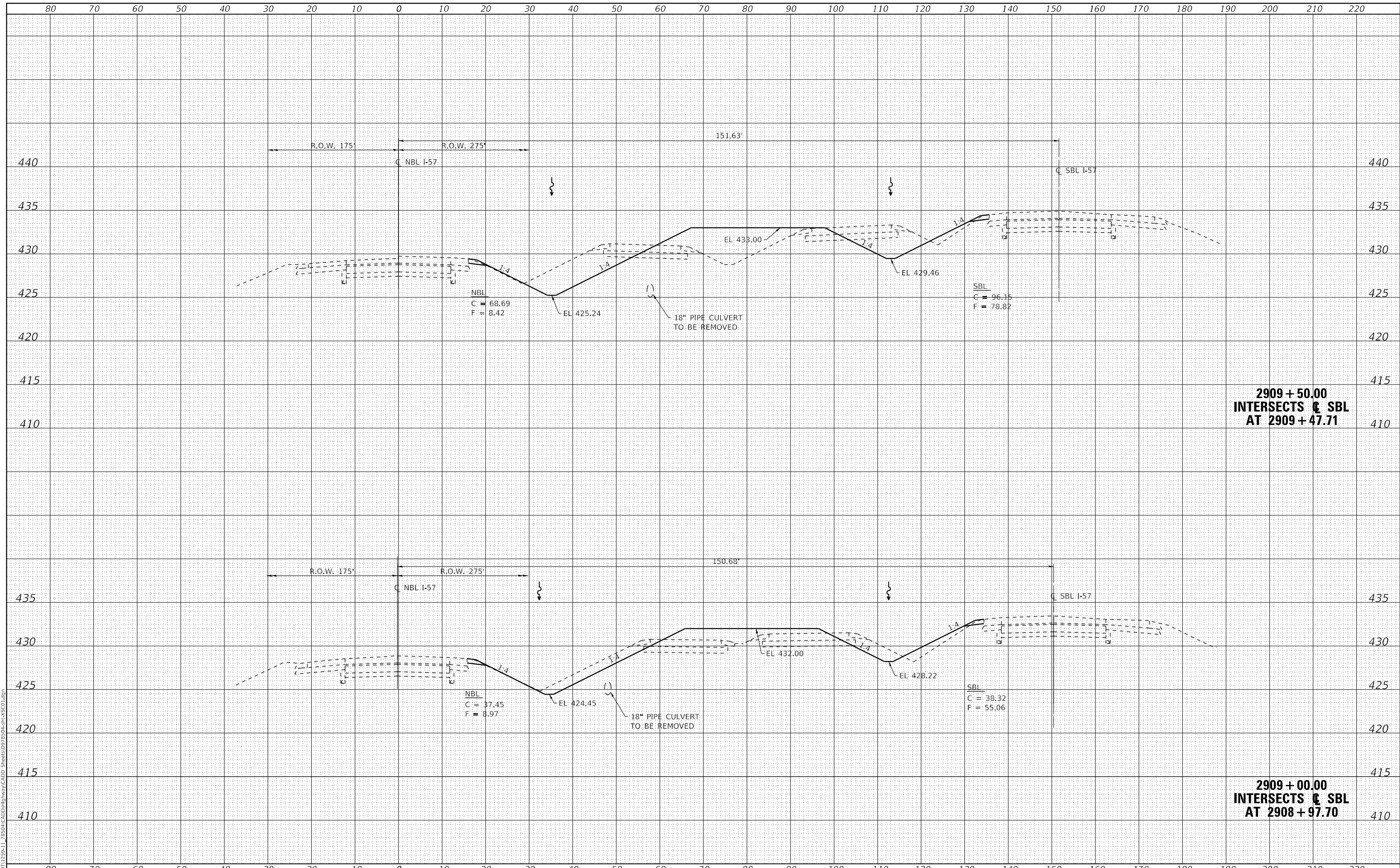
SCALE: AS SHOWN SHEET NO. 20 OF 26 SHEETS STA. 2908+00.00 TO STA. 2908+50.00

F.A.I. RTE.	SECTION	COUNTY	TOTAL SHEETS	SHEET NO.
57	(91-3)B-2	UNION	161	134
CONTRACT NO. 78504				
ILLINOIS FED. AID PROJECT				

DATE	
BY	
SURVEYED	
PLOTTED	
TEMPLATE	
AREAS CHECKED	
FINAL SURVEY	
NOTE BOOK	
NO.	

DATE	
BY	
SURVEYED	
PLOTTED	
TEMPLATE	
AREAS CHECKED	
ORIGINAL SURVEY	
NOTE BOOK	
NO.	

MODEL: Definit
 FILE NAME: I10DOT1259-11_2850+ CADD\Highway\CADD_Sheets\DWG\1259-11-2850+RCS01.dwg



**2909 + 50.00
 INTERSECTS @ SBL
 AT 2909 + 47.71**

**2909 + 00.00
 INTERSECTS @ SBL
 AT 2908 + 97.70**



USER NAME = jmk	DESIGNED - SKM	REVISED -
ESCA PROJECT NO. 1259.11	DRAWN - SKM/JMK	REVISED -
PLOT SCALE = 20.0000' / in.	CHECKED - ELH	REVISED -
PLOT DATE = 10/7/2019	DATE - 05/19	REVISED -

**STATE OF ILLINOIS
 DEPARTMENT OF TRANSPORTATION**

I-57 CROSS SECTIONS

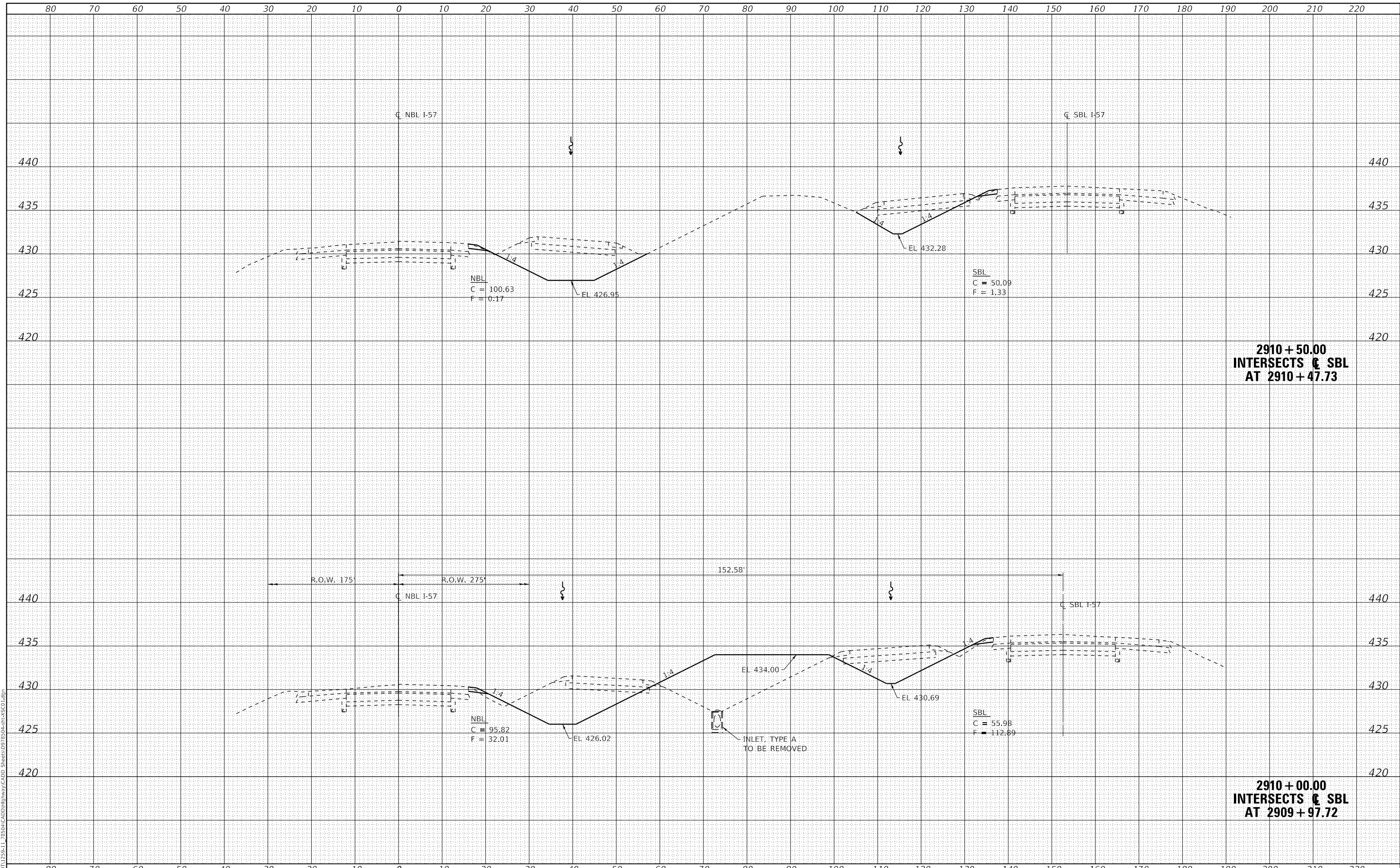
SCALE: AS SHOWN SHEET NO. 21 OF 26 SHEETS STA. 2909+00.00 TO STA. 2909+50.00

F.A.I. RTE.	SECTION	COUNTY	TOTAL SHEETS	SHEET NO.
57	(91-3)B-2	UNION	161	135
			CONTRACT NO. 78504	
ILLINOIS FED. AID PROJECT				

DATE	
BY	
SURVEYED	
PLOTTED	
TEMPLATE	
AREAS CHECKED	
FINAL SURVEY	
NOTE BOOK	
NO.	

DATE	
BY	
SURVEYED	
PLOTTED	
TEMPLATE	
AREAS CHECKED	
ORIGINAL SURVEY	
NOTE BOOK	
NO.	

MODEL: Definit
 FILE NAME: T:\DOT\1259-11_28504\CADD\Highway\CADD_Sheets\DP78504-28504-CrossSec.dgn



**2910 + 50.00
 INTERSECTS ϕ SBL
 AT 2910 + 47.73**

**2910 + 00.00
 INTERSECTS ϕ SBL
 AT 2909 + 97.72**



USER NAME = jmk	DESIGNED - SKM	REVISED -
ESCA PROJECT NO. 1259.11	DRAWN - SKM/JMK	REVISED -
PLOT SCALE = 20.0000' / in.	CHECKED - ELH	REVISED -
PLOT DATE = 10/7/2019	DATE - 05/19	REVISED -

**STATE OF ILLINOIS
 DEPARTMENT OF TRANSPORTATION**

I-57 CROSS SECTIONS

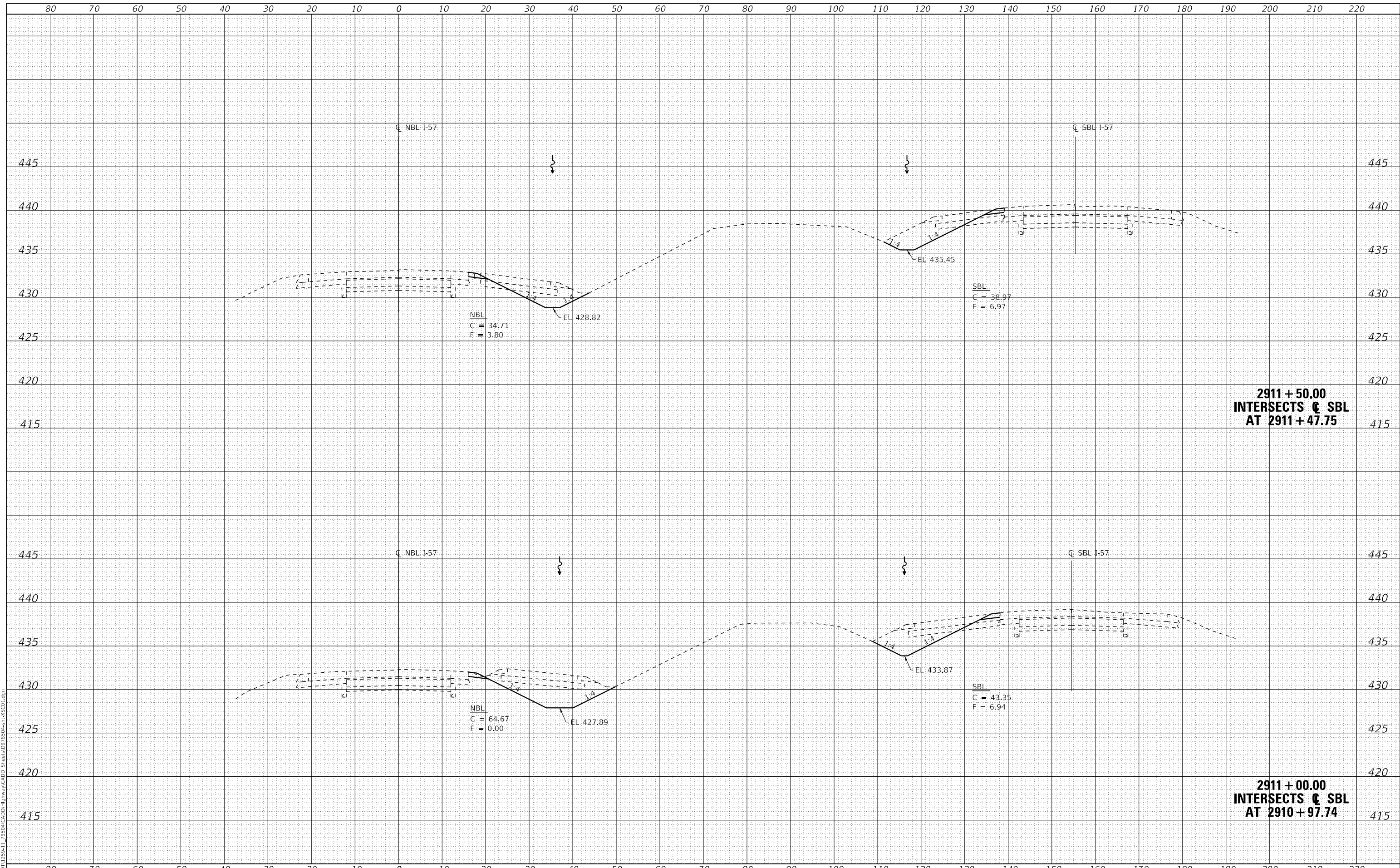
SCALE: AS SHOWN SHEET NO. 22 OF 26 SHEETS STA. 2910+00.00 TO STA. 2910+50.00

F.A.I. RTE.	SECTION	COUNTY	TOTAL SHEETS	SHEET NO.
57	(91-3)B-2	UNION	161	136
				CONTRACT NO. 78504
				ILLINOIS FED. AID PROJECT

DATE	
BY	
SURVEYED	
PLOTTED	
TEMPLATE	
AREAS CHECKED	
FINAL SURVEY NO.	
NOTE BOOK NO.	
AREAS CHECKED	

DATE	
BY	
SURVEYED	
PLOTTED	
TEMPLATE	
AREAS CHECKED	
ORIGINAL SURVEY NO.	
NOTE BOOK NO.	
AREAS CHECKED	

MODEL: Definit
 FILE NAME: T:\DOT\1259-11_28504\CADD\Highway\CADD_Sheets\DP78504-3B-2.dgn



**2911 + 50.00
 INTERSECTS C SBL
 AT 2911 + 47.75**

**2910 + 00.00
 INTERSECTS C SBL
 AT 2910 + 97.74**



USER NAME = jmk	DESIGNED - SKM	REVISED -
ESCA PROJECT NO. 1259.11	DRAWN - SKM/JMK	REVISED -
PLOT SCALE = 20.0000' / in.	CHECKED - ELH	REVISED -
PLOT DATE = 10/7/2019	DATE - 05/19	REVISED -

**STATE OF ILLINOIS
 DEPARTMENT OF TRANSPORTATION**

I-57 CROSS SECTIONS

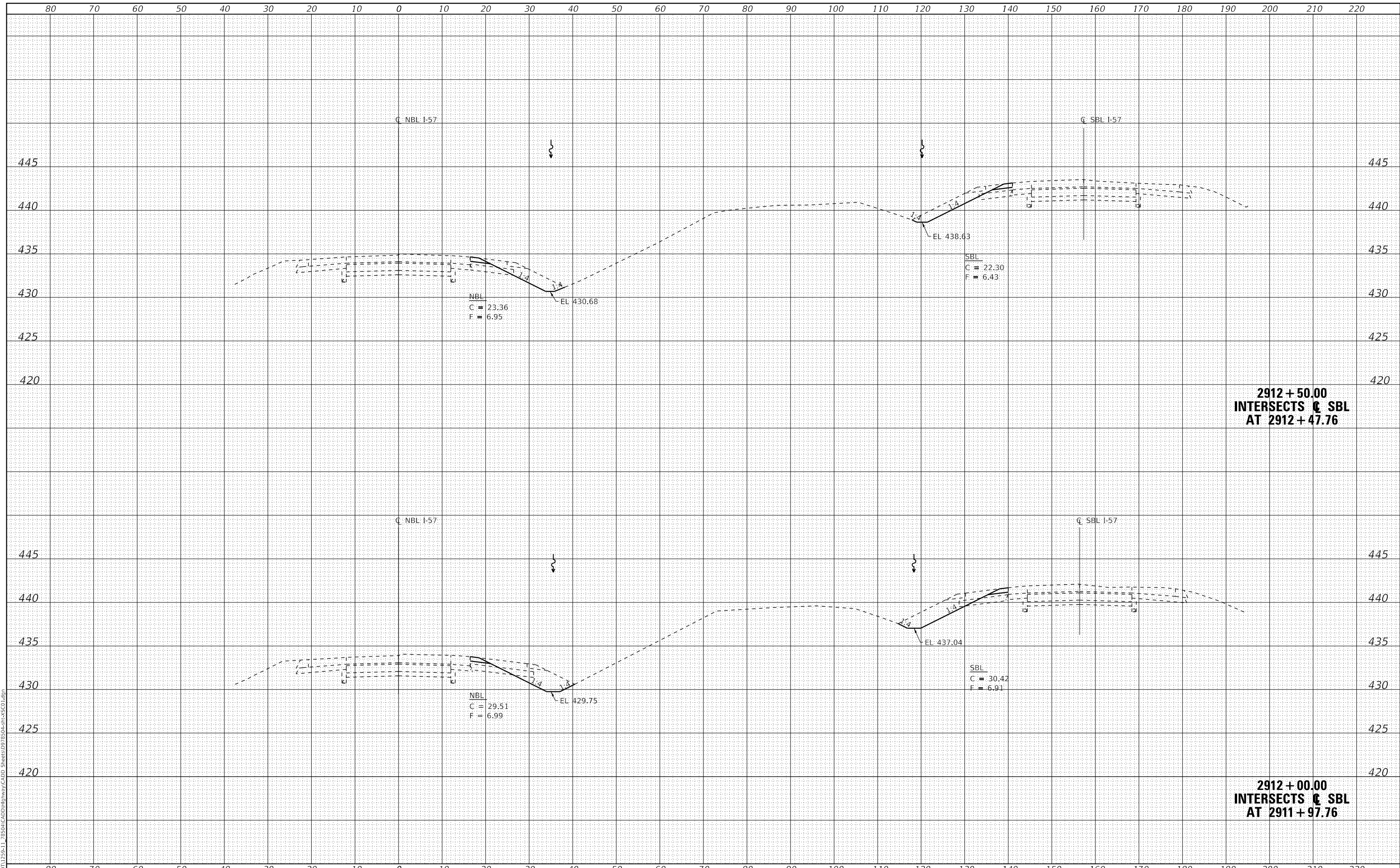
SCALE: AS SHOWN SHEET NO. 23 OF 26 SHEETS STA. 2911+00.00 TO STA. 2911+50.00

F.A.I. RTE.	SECTION	COUNTY	TOTAL SHEETS	SHEET NO.
57	(91-3)B-2	UNION	161	137
				CONTRACT NO. 78504
ILLINOIS FED. AID PROJECT				

DATE	
BY	
SURVEYED	
PLOTTED	
TEMPLATE	
AREAS CHECKED	
FINAL SURVEY NO.	
NOTE BOOK NO.	
AREAS CHECKED	

DATE	
BY	
SURVEYED	
PLOTTED	
TEMPLATE	
AREAS CHECKED	
ORIGINAL SURVEY NO.	
NOTE BOOK NO.	
AREAS CHECKED	

MODEL: Definit
 FILE NAME: T:\DOT\1259-11_2850\CADD\Highway\CADD_Sheets\DP78504-57-C&D.dgn



**2912 + 50.00
 INTERSECTS C SBL
 AT 2912 + 47.76**

**2912 + 00.00
 INTERSECTS C SBL
 AT 2911 + 97.76**



USER NAME = jmk	DESIGNED - SKM	REVISED -
ESCA PROJECT NO. 1259.11	DRAWN - SKM/JMK	REVISED -
PLOT SCALE = 20.0000' / in.	CHECKED - ELH	REVISED -
PLOT DATE = 10/7/2019	DATE - 05/19	REVISED -

**STATE OF ILLINOIS
 DEPARTMENT OF TRANSPORTATION**

I-57 CROSS SECTIONS

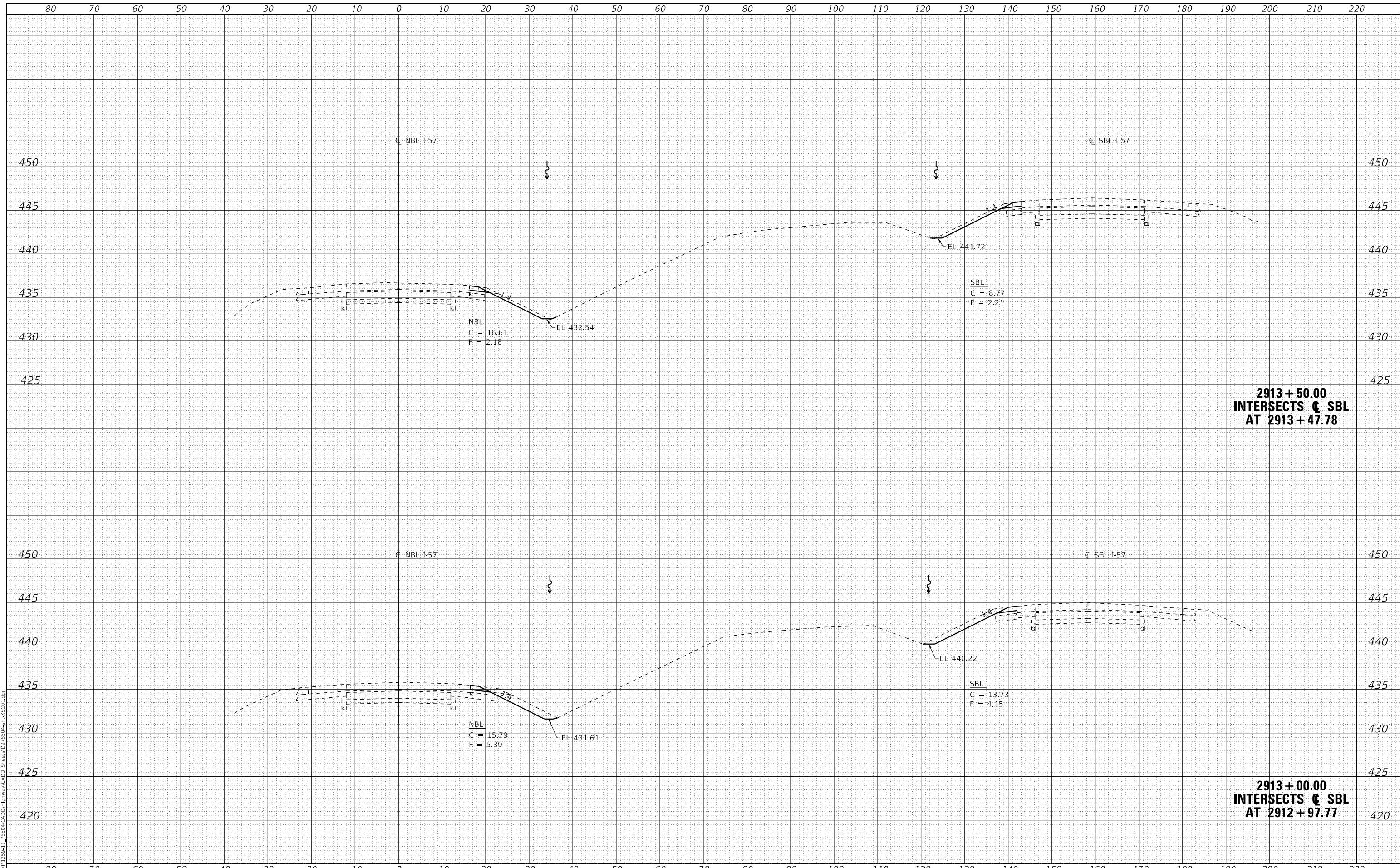
SCALE: AS SHOWN SHEET NO. 24 OF 26 SHEETS STA. 2912+00.00 TO STA. 2912+50.00

F.A.I. RTE.	SECTION	COUNTY	TOTAL SHEETS	SHEET NO.
57	(91-3)B-2	UNION	161	138
CONTRACT NO. 78504				
ILLINOIS FED. AID PROJECT				

DATE	
BY	
FINAL SURVEY	SURVEYED
NOTE BOOK	PLOTTED
NO.	TEMPLATE
	AREAS CHECKED

DATE	
BY	
ORIGINAL SURVEY	SURVEYED
NOTE BOOK	PLOTTED
NO.	TEMPLATE
	AREAS CHECKED

MODEL: Defaulr
 FILE NAME: T:\0101\1259-11_28504\CADD\Highway\CADD_Sheets\DP78504-57-C&D.dgn



**2913 + 50.00
 INTERSECTS C SBL
 AT 2913 + 47.78**

**2913 + 00.00
 INTERSECTS C SBL
 AT 2912 + 97.77**



USER NAME = jmk	DESIGNED - SKM	REVISED -
ESCA PROJECT NO. 1259.11	DRAWN - SKM/JMK	REVISED -
PLOT SCALE = 20.0000' / in.	CHECKED - ELH	REVISED -
PLOT DATE = 10/7/2019	DATE - 05/19	REVISED -

**STATE OF ILLINOIS
 DEPARTMENT OF TRANSPORTATION**

I-57 CROSS SECTIONS

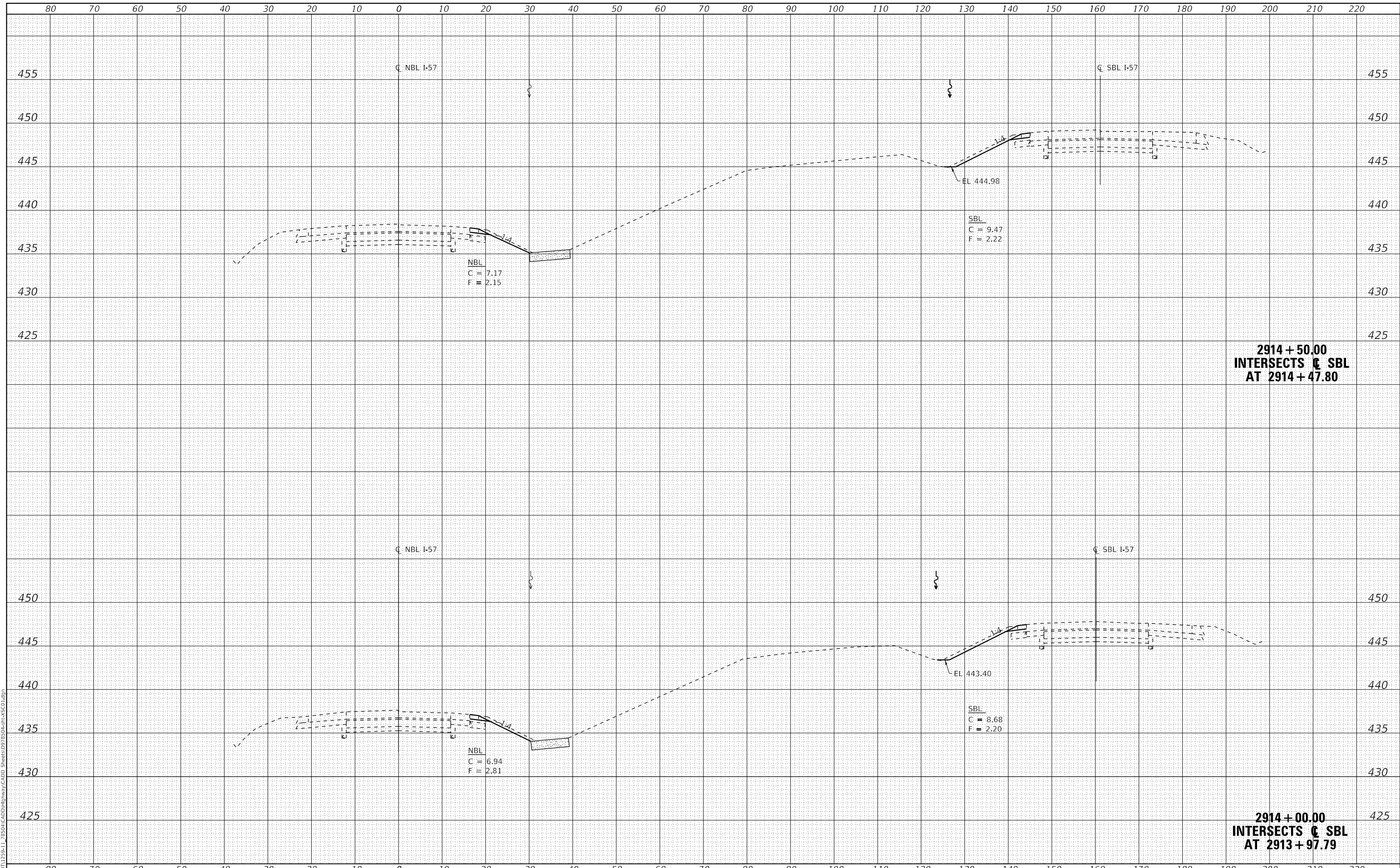
SCALE: AS SHOWN SHEET NO. 25 OF 26 SHEETS STA. 2913+00.00 TO STA. 2913+50.00

F.A.I. RTE.	SECTION	COUNTY	TOTAL SHEETS	SHEET NO.
57	(91-3)B-2	UNION	161	139
				CONTRACT NO. 78504
ILLINOIS FED. AID PROJECT				

DATE	
BY	
FINAL SURVEY	SURVEYED
NOTE BOOK	PLOTTED
NO.	TEMPLATE
	AREAS CHECKED

DATE	
BY	
ORIGINAL SURVEY	SURVEYED
NOTE BOOK	PLOTTED
NO.	TEMPLATE
	AREAS CHECKED

MODEL: Definit
 FILE NAME: T:\DOT\1259-11_2850\CADD\Highway\CADD_Sheets\DP78504-57-C&D.dgn



USER NAME = jmk	DESIGNED - SKM	REVISED -
ESCA PROJECT NO. 1259.11	DRAWN - SKM/JMK	REVISED -
PLOT SCALE = 20.0000' / in.	CHECKED - ELH	REVISED -
PLOT DATE = 10/7/2019	DATE - 05/19	REVISED -

STATE OF ILLINOIS
 DEPARTMENT OF TRANSPORTATION

I-57 CROSS SECTIONS

SCALE: AS SHOWN SHEET NO. 26 OF 26 SHEETS STA. 2914+00.00 TO STA. 2914+50.00

F.A.I. RTE.	SECTION	COUNTY	TOTAL SHEETS	SHEET NO.
57	(91-3)B-2	UNION	161	140
CONTRACT NO. 78504				

2914 + 50.00
 INTERSECTS \bar{C} SBL
 AT 2914 + 47.80

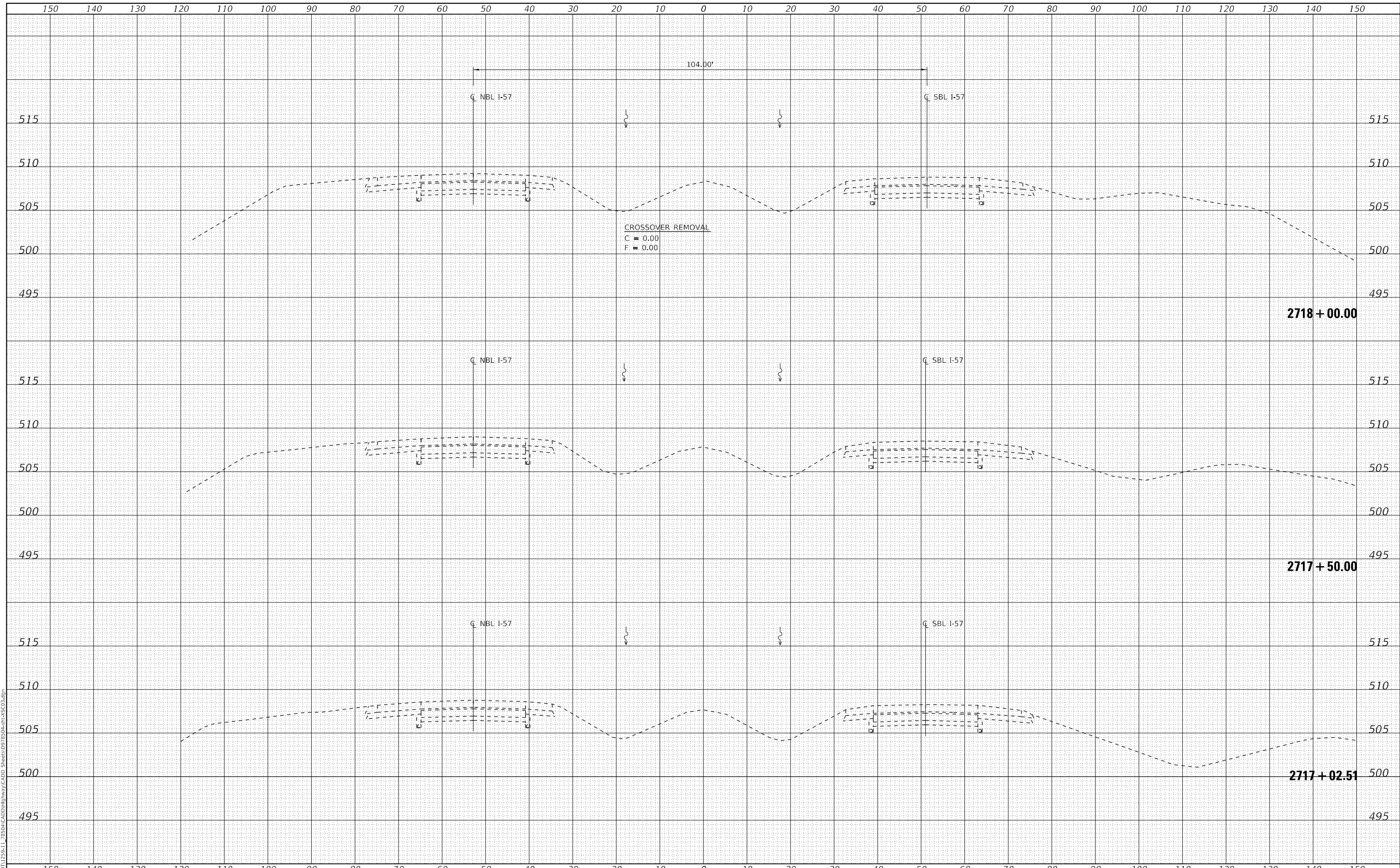
2914 + 00.00
 INTERSECTS \bar{C} SBL
 AT 2913 + 97.79

ILLINOIS FED. AID PROJECT

DATE	
BY	
FINAL SURVEY	SURVEYED
NOTE BOOK	PLOTTED
NO.	TEMPLATE
	AREAS CHECKED

DATE	
BY	
ORIGINAL SURVEY	SURVEYED
NOTE BOOK	PLOTTED
NO.	TEMPLATE
	AREAS CHECKED

MODEL: Definit
 FILE NAME: T:\DOT\1259-11_28504\CADD\Highway\CADD_Sheets\DP78504-8-2-CrossSec.dgn



USER NAME	= jmk	DESIGNED	- SKM	REVISED	-
ESCA PROJECT NO.	1259.11	DRAWN	- JMK	REVISED	-
PLOT SCALE	= 20.0000' / in.	CHECKED	- ELH	REVISED	-
PLOT DATE	= 10/7/2019	DATE	- 05/19	REVISED	-

**STATE OF ILLINOIS
 DEPARTMENT OF TRANSPORTATION**

**I-57 CROSS SECTIONS
 NORTH CROSSOVERS REMOVAL**

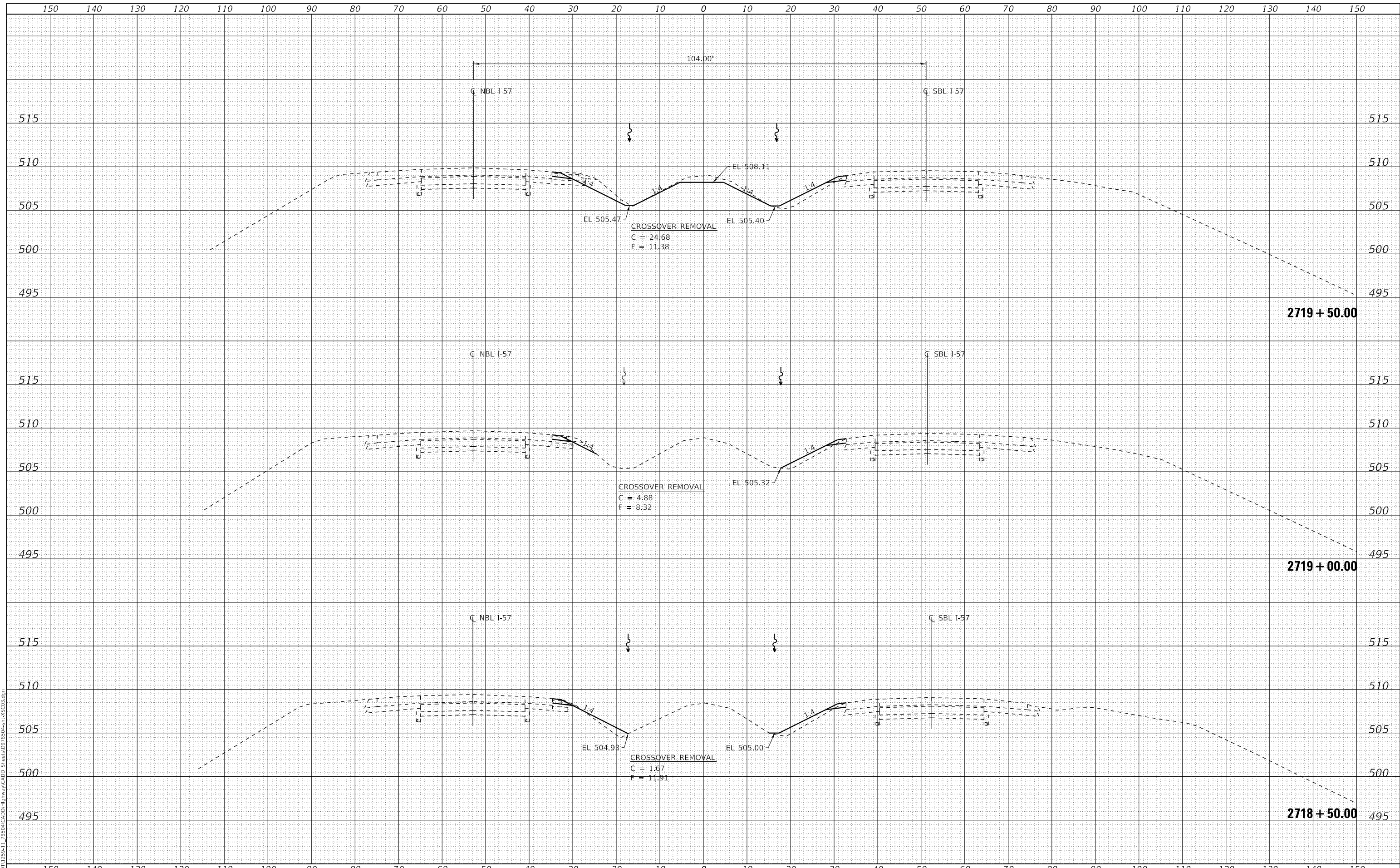
SCALE: AS SHOWN | SHEET NO. 1 OF 11 SHEETS | STA. 2717+02.51 TO STA. 2718+00.00

F.A.I. RTE.	SECTION	COUNTY	TOTAL SHEETS	SHEET NO.
57	(91-3)B-2	UNION	161	141
CONTRACT NO. 78504				
ILLINOIS FED. AID PROJECT				

DATE	
BY	
FINAL SURVEY	SURVEYED
NOTE BOOK	PLOTTED
NO.	TEMPLATE
	AREAS CHECKED

DATE	
BY	
ORIGINAL SURVEY	SURVEYED
NOTE BOOK	PLOTTED
NO.	TEMPLATE
	AREAS CHECKED

MODEL: Definit
 FILE NAME: T:\DOT\1259-11_28504\CADD\Highway\CADD_Sheets\DP78504-91-CrossSections.dgn



USER NAME = jmk	DESIGNED - SKM	REVISED -
ESCA PROJECT NO. 1259.11	DRAWN - JMK	REVISED -
PLOT SCALE = 20.0000' / in.	CHECKED - ELH	REVISED -
PLOT DATE = 10/7/2019	DATE - 05/19	REVISED -

STATE OF ILLINOIS
 DEPARTMENT OF TRANSPORTATION

I-57 CROSS SECTIONS
 NORTH CROSSOVERS REMOVAL

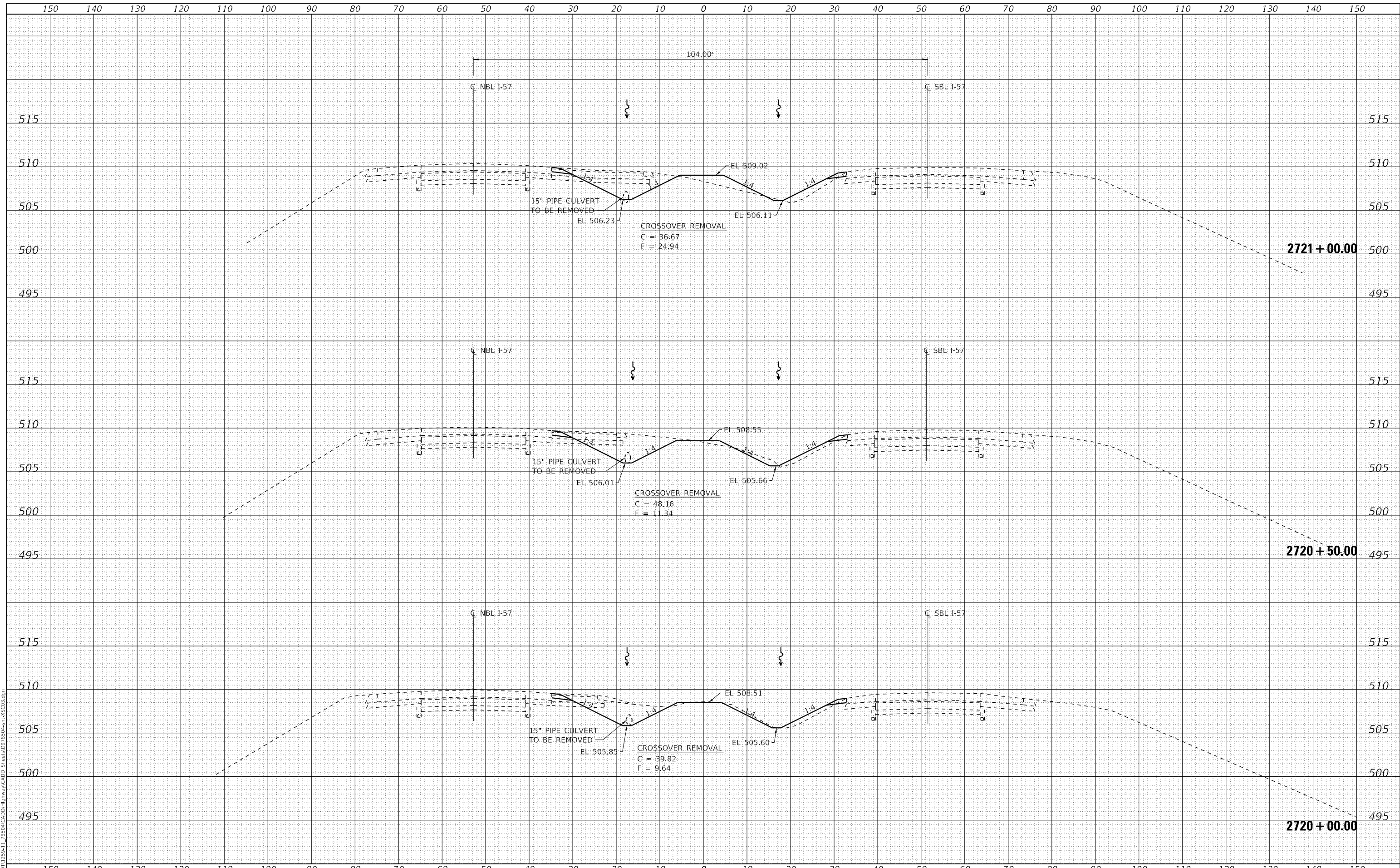
SCALE: AS SHOWN SHEET NO. 2 OF 11 SHEETS STA. 2718+50.00 TO STA. 2719+50.00

F.A.I. RTE.	SECTION	COUNTY	TOTAL SHEETS	SHEET NO.
57	(91-3)B-2	UNION	161	142
				CONTRACT NO. 78504
ILLINOIS FED. AID PROJECT				

DATE	
BY	
FINAL SURVEY	SURVEYED
NOTE BOOK	PLOTTED
NO.	TEMPLATE
	AREAS CHECKED

DATE	
BY	
ORIGINAL SURVEY	SURVEYED
NOTE BOOK	PLOTTED
NO.	TEMPLATE
	AREAS CHECKED

MODEL: Definit
 FILE NAME: T:\0101\1259-11_28504\CADD\Highway\CADD_Sheets\DWG\91-3)B-2\CrossSec.dgn



USER NAME = jmk	DESIGNED - SKM	REVISED -
ESCA PROJECT NO. 1259.11	DRAWN - JMK	REVISED -
PLOT SCALE = 20.0000' / in.	CHECKED - ELH	REVISED -
PLOT DATE = 10/7/2019	DATE - 05/19	REVISED -

**STATE OF ILLINOIS
 DEPARTMENT OF TRANSPORTATION**

**I-57 CROSS SECTIONS
 NORTH CROSSOVERS REMOVAL**

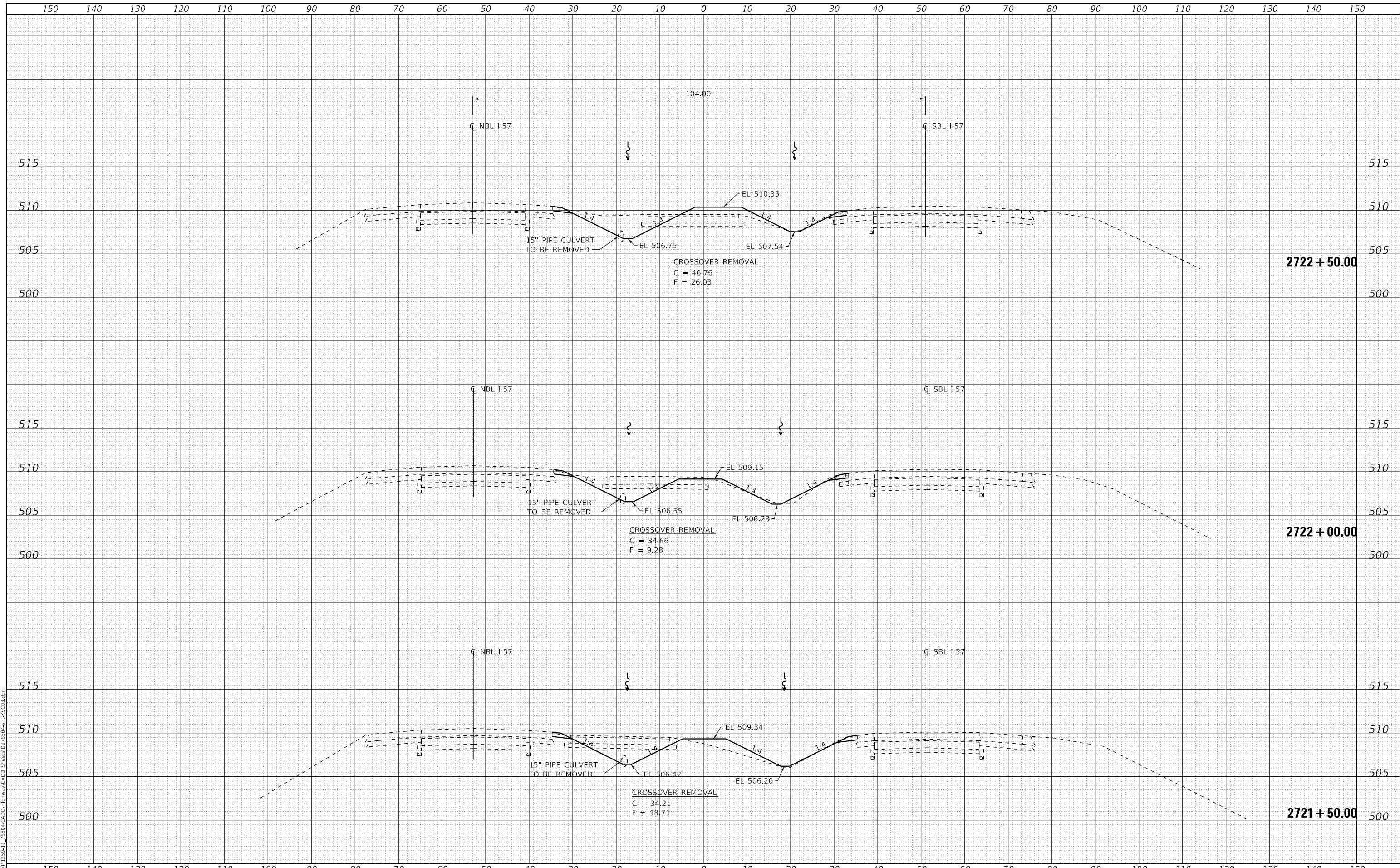
SCALE: AS SHOWN SHEET NO. 3 OF 11 SHEETS STA. 2720+00.00 TO STA. 2721+00.00

F.A.I. RTE.	SECTION	COUNTY	TOTAL SHEETS	SHEET NO.
57	(91-3)B-2	UNION	161	143
				CONTRACT NO. 78504
ILLINOIS FED. AID PROJECT				

DATE	
BY	
FINAL SURVEY	SURVEYED
NOTE BOOK	PLOTTED
NO.	TEMPLATE
	AREAS CHECKED
	AREAS CHECKED

DATE	
BY	
ORIGINAL SURVEY	SURVEYED
NOTE BOOK	PLOTTED
NO.	TEMPLATE
	AREAS CHECKED
	AREAS CHECKED

MODEL: Definit
 FILE NAME: T:\DOT\1259-11_28504\CADD\Highway\CADD_Sheets\DWG\91-3)B-2\CrossSec\CS03.dgn



USER NAME = jmk	DESIGNED - SKM	REVISED -
ESCA PROJECT NO. 1259.11	DRAWN - JMK	REVISED -
PLOT SCALE = 20.0000' / in.	CHECKED - ELH	REVISED -
PLOT DATE = 10/7/2019	DATE - 05/19	REVISED -

**STATE OF ILLINOIS
 DEPARTMENT OF TRANSPORTATION**

**I-57 CROSS SECTIONS
 NORTH CROSSOVERS REMOVAL**

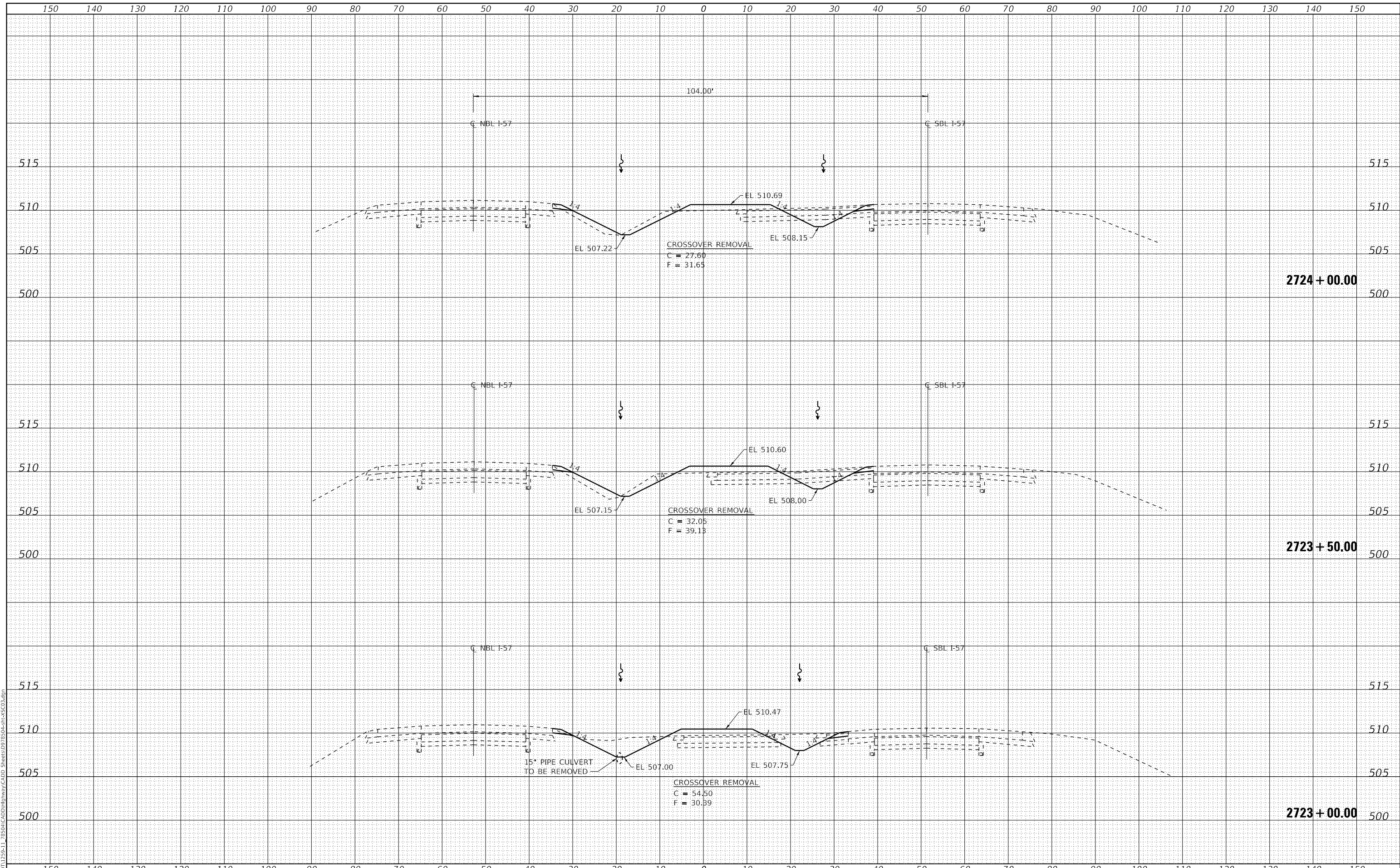
SCALE: AS SHOWN SHEET NO. 4 OF 11 SHEETS STA. 2721+50.00 TO STA. 2722+50.00

F.A.I. RTE.	SECTION	COUNTY	TOTAL SHEETS	SHEET NO.
57	(91-3)B-2	UNION	161	144
CONTRACT NO. 78504				
ILLINOIS FED. AID PROJECT				

DATE	
BY	
SURVEYED	
PLOTTED	
TEMPLATE	
AREAS CHECKED	
FINAL SURVEY	
NOTE BOOK	
NO.	

DATE	
BY	
SURVEYED	
PLOTTED	
TEMPLATE	
AREAS CHECKED	
ORIGINAL SURVEY	
NOTE BOOK	
NO.	

MODEL: Definit
 FILE NAME: T:\0101\1259-11_28504\CADD\Highway\CADD_Sheets\DWG\91-3)B-2\CrossSec\CS03.dgn



USER NAME	= jmk
ESCA PROJECT NO.	1259.11
PLOT SCALE	= 20.0000' / in.
PLOT DATE	= 10/7/2019
DESIGNED	- SKM
DRAWN	- JMK
CHECKED	- ELH
DATE	- 05/19
REVISED	-
REVISED	-
REVISED	-
REVISED	-

**STATE OF ILLINOIS
 DEPARTMENT OF TRANSPORTATION**

**I-57 CROSS SECTIONS
 NORTH CROSSOVERS REMOVAL**

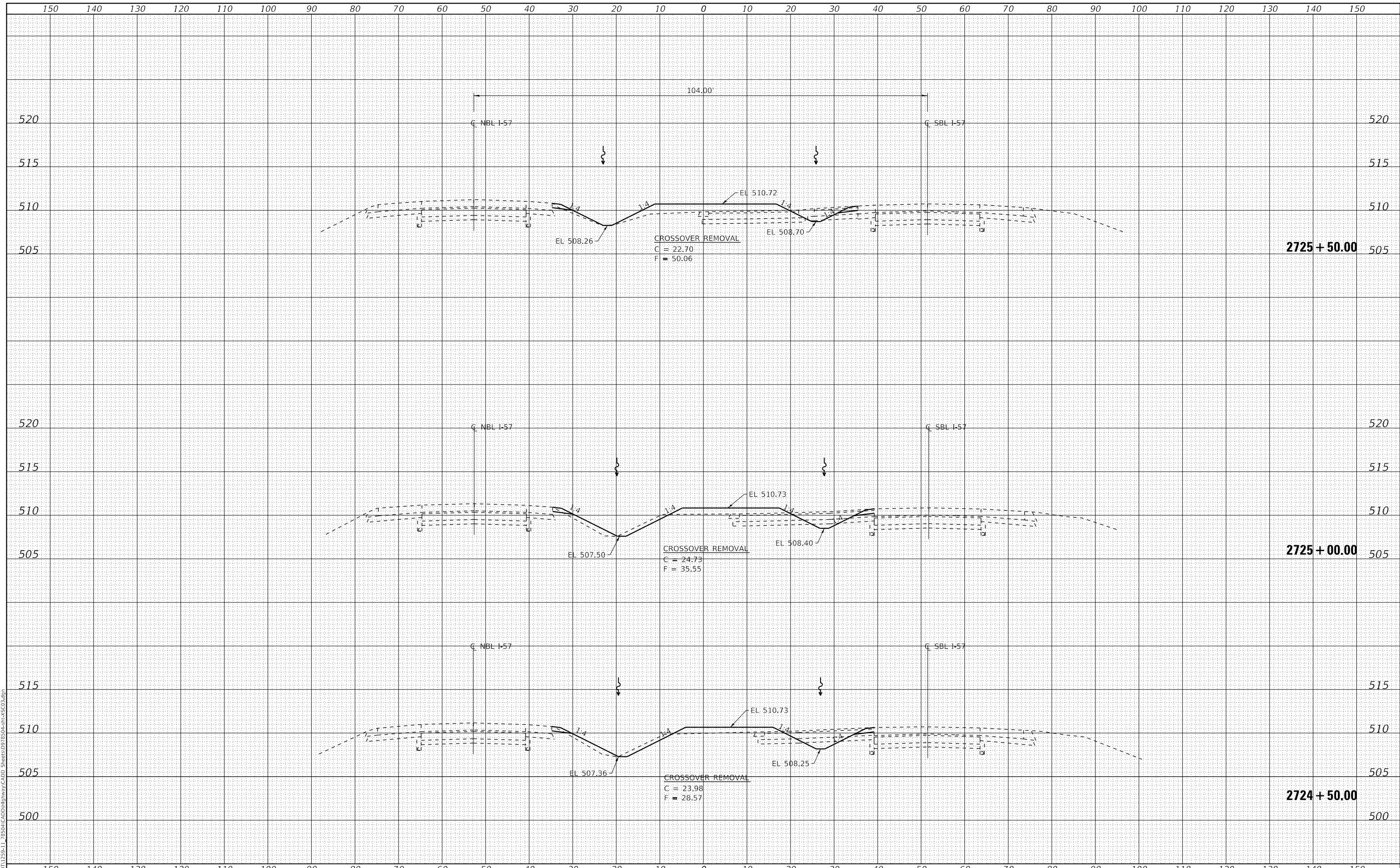
SCALE: AS SHOWN SHEET NO. 5 OF 11 SHEETS STA. 2723+00.00 TO STA. 2724+00.00

F.A.I. RTE.	SECTION	COUNTY	TOTAL SHEETS	SHEET NO.
57	(91-3)B-2	UNION	161	145
CONTRACT NO. 78504				
ILLINOIS FED. AID PROJECT				

DATE	
BY	
FINAL SURVEY	SURVEYED
NOTE BOOK	PLOTTED
NO.	TEMPLATE
	AREAS CHECKED
	AREAS CHECKED

DATE	
BY	
ORIGINAL SURVEY	SURVEYED
NOTE BOOK	PLOTTED
NO.	TEMPLATE
	AREAS CHECKED
	AREAS CHECKED

MODEL: Definit
 FILE NAME: T:\0101\1259-11_28504\CADD\Highway\CADD_Sheets\DP78504-57-CrossSections.dgn



USER NAME	= jmk
ESCA PROJECT NO.	1259.11
PLOT SCALE	= 20.0000' / in.
PLOT DATE	= 10/7/2019
DESIGNED	- SKM
DRAWN	- JMK
CHECKED	- ELH
DATE	- 05/19

REVISED	-
REVISED	-
REVISED	-
REVISED	-

STATE OF ILLINOIS
 DEPARTMENT OF TRANSPORTATION

I-57 CROSS SECTIONS
 NORTH CROSSOVERS REMOVAL

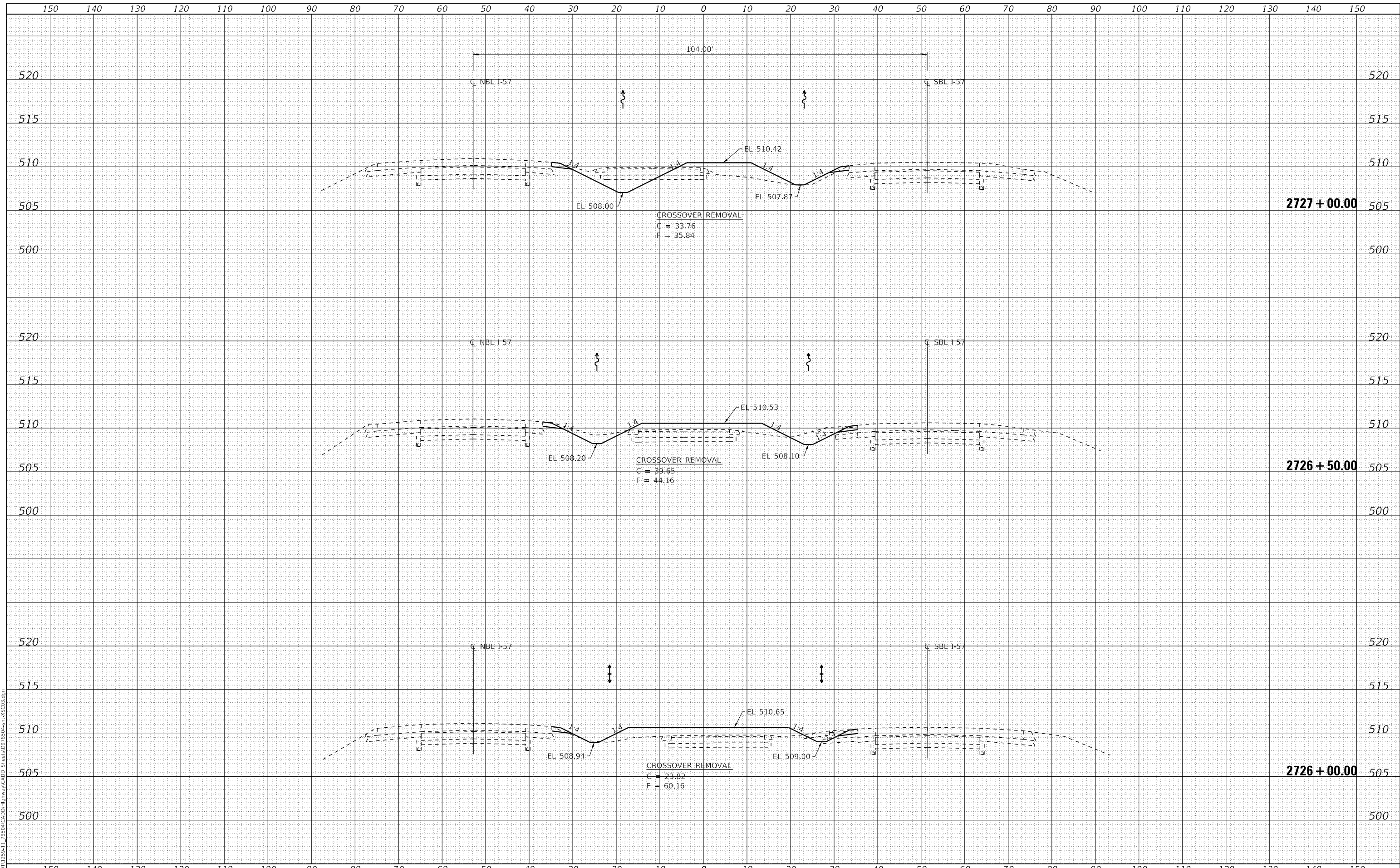
SCALE: AS SHOWN SHEET NO. 6 OF 11 SHEETS STA. 2724+50.00 TO STA. 2725+50.00

F.A.I. RTE.	SECTION	COUNTY	TOTAL SHEETS	SHEET NO.
57	(91-3)B-2	UNION	161	146
				CONTRACT NO. 78504
ILLINOIS FED. AID PROJECT				

DATE	
BY	
FINAL SURVEY	SURVEYED
NOTE BOOK	PLOTTED
NO.	TEMPLATE
	AREAS CHECKED
	AREAS CHECKED

DATE	
BY	
ORIGINAL SURVEY	SURVEYED
NOTE BOOK	PLOTTED
NO.	TEMPLATE
	AREAS CHECKED
	AREAS CHECKED

MODEL: Definit
 FILE NAME: T:\0101\1259-11_28504\CADD\Highway\CADD_Sheets\DP78504-57-CrossSections.dgn



USER NAME	= jmk	DESIGNED	- SKM	REVISED	-
ESCA PROJECT NO.	1259.11	DRAWN	- JMK	REVISED	-
PLOT SCALE	= 20.0000' / in.	CHECKED	- ELH	REVISED	-
PLOT DATE	= 10/7/2019	DATE	- 05/19	REVISED	-

**STATE OF ILLINOIS
 DEPARTMENT OF TRANSPORTATION**

**I-57 CROSS SECTIONS
 NORTH CROSSOVERS REMOVAL**

SCALE: AS SHOWN SHEET NO. 7 OF 11 SHEETS STA. 2726+00.00 TO STA. 2727+00.00

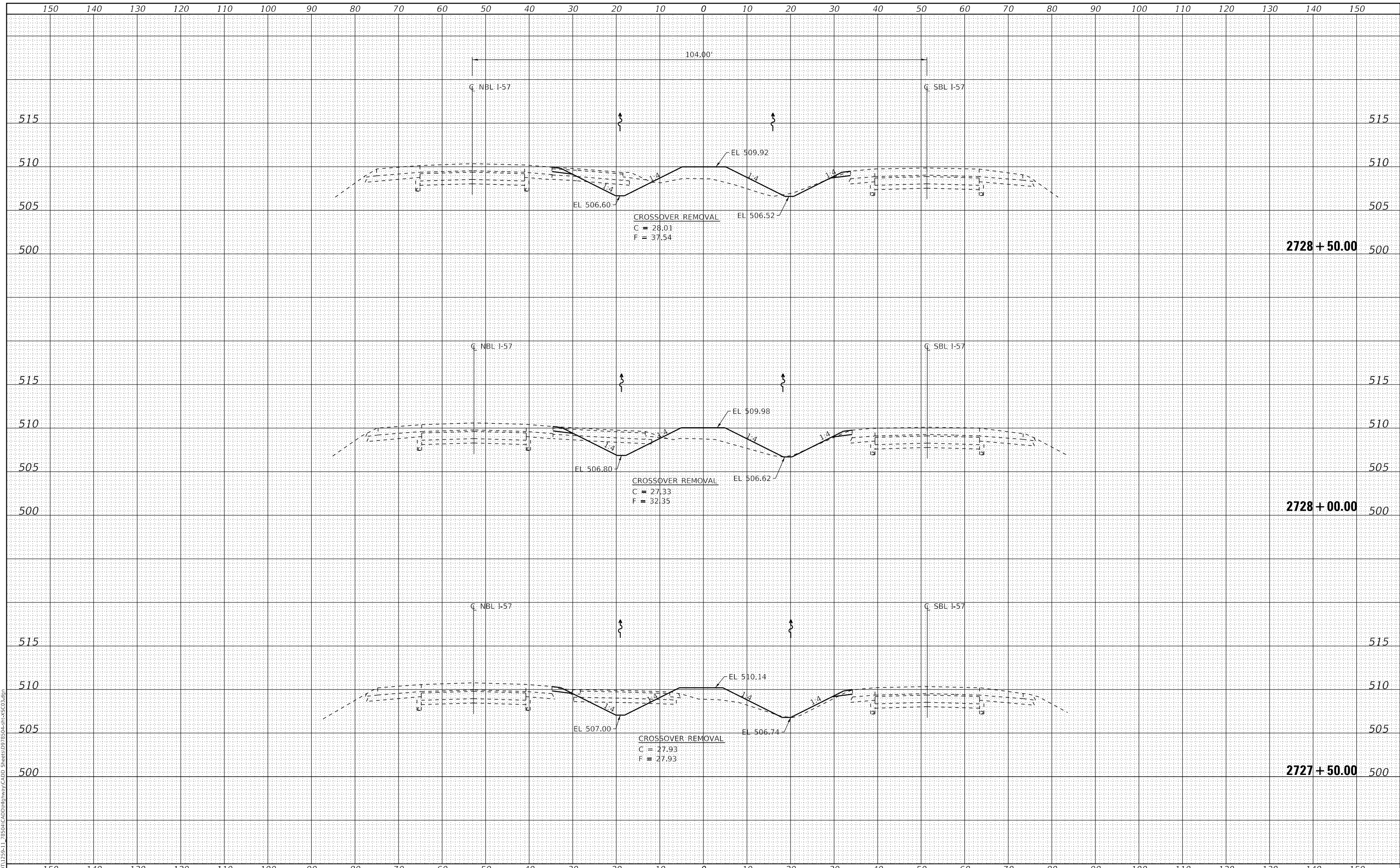
F.A.I. RTE.	SECTION	COUNTY	TOTAL SHEETS	SHEET NO.
57	(91-3)B-2	UNION	161	147
CONTRACT NO. 78504				

ILLINOIS FED. AID PROJECT

DATE	
BY	
FINAL SURVEY NO.	
SURVEYED	
PLOTTED	
TEMPLATE	
AREAS CHECKED	
NOTE BOOK	
AREAS CHECKED	

DATE	
BY	
ORIGINAL SURVEY NO.	
SURVEYED	
PLOTTED	
TEMPLATE	
AREAS CHECKED	
NOTE BOOK	
AREAS CHECKED	

MODEL: Definit
 FILE NAME: T:\DOT\1259-11_2850\CADD\Highway\CADD_Sheets\DP7827+50-50.dwg



USER NAME = jmk	DESIGNED - SKM	REVISED -
ESCA PROJECT NO. 1259.11	DRAWN - JMK	REVISED -
PLOT SCALE = 20.0000' / in.	CHECKED - ELH	REVISED -
PLOT DATE = 10/7/2019	DATE - 05/19	REVISED -

STATE OF ILLINOIS
 DEPARTMENT OF TRANSPORTATION

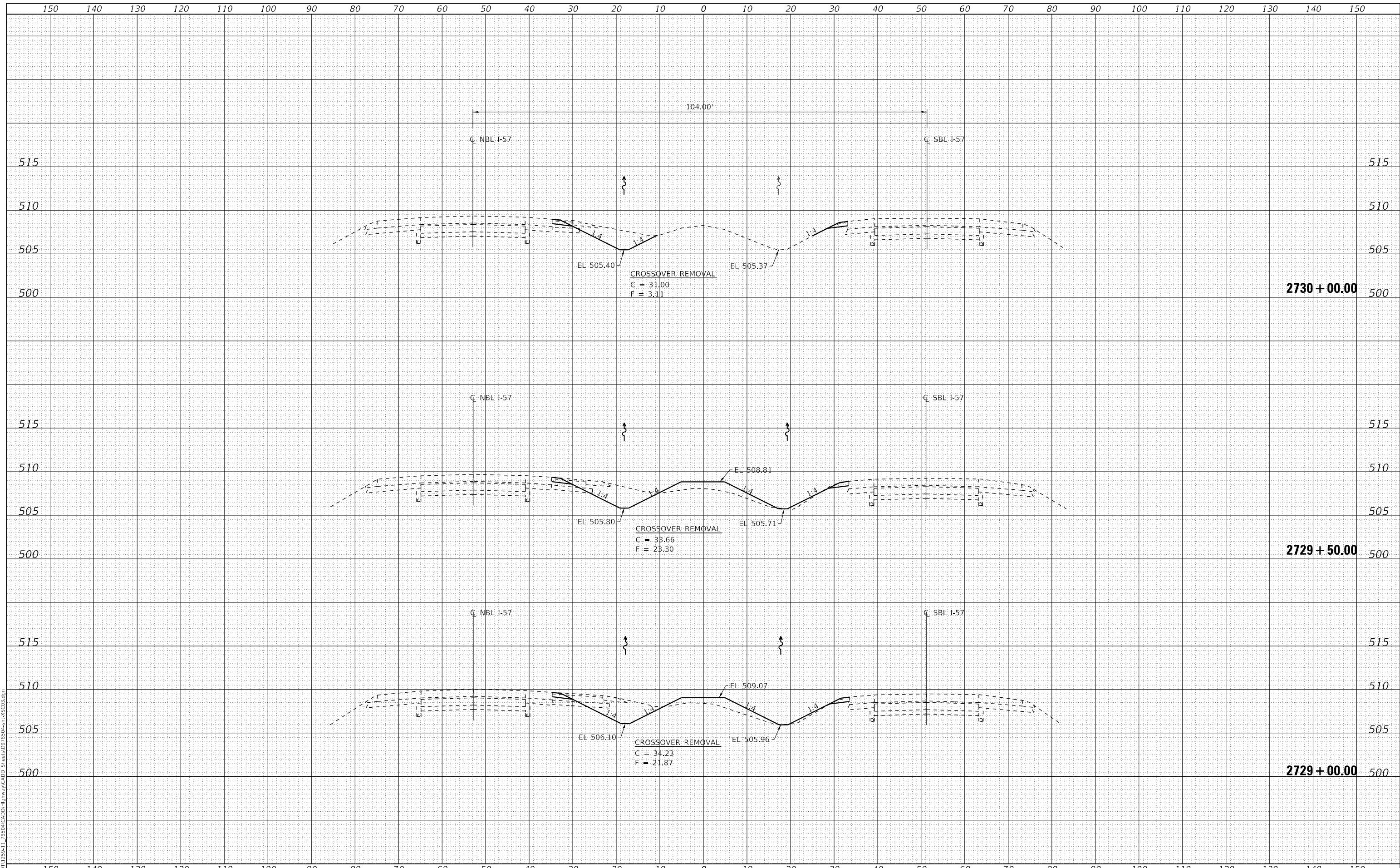
I-57 CROSS SECTIONS
 NORTH CROSSOVERS REMOVAL
 SCALE: AS SHOWN SHEET NO. 8 OF 11 SHEETS STA. 2727+50.00 TO STA. 2728+50.00

F.A.I. RTE.	SECTION	COUNTY	TOTAL SHEETS	SHEET NO.
57	(91-3)B-2	UNION	161	148
CONTRACT NO. 78504				
ILLINOIS FED. AID PROJECT				

DATE	
BY	
FINAL SURVEY	SURVEYED
NOTE BOOK	PLOTTED
NO.	TEMPLATE
	AREAS CHECKED

DATE	
BY	
ORIGINAL SURVEY	SURVEYED
NOTE BOOK	PLOTTED
NO.	TEMPLATE
	AREAS CHECKED

MODEL: Definit
 FILE NAME: T:\DOT\1259-11_2850\CADD\Highway\CADD_Sheets\DWG\91-3)B-2\CrossSec.dgn



USER NAME	= jmk	DESIGNED	- SKM	REVISED	-
ESCA PROJECT NO.	1259.11	DRAWN	- JMK	REVISED	-
PLOT SCALE	= 20.0000' / in.	CHECKED	- ELH	REVISED	-
PLOT DATE	= 10/7/2019	DATE	- 05/19	REVISED	-

**STATE OF ILLINOIS
 DEPARTMENT OF TRANSPORTATION**

**I-57 CROSS SECTIONS
 NORTH CROSSOVERS REMOVAL**

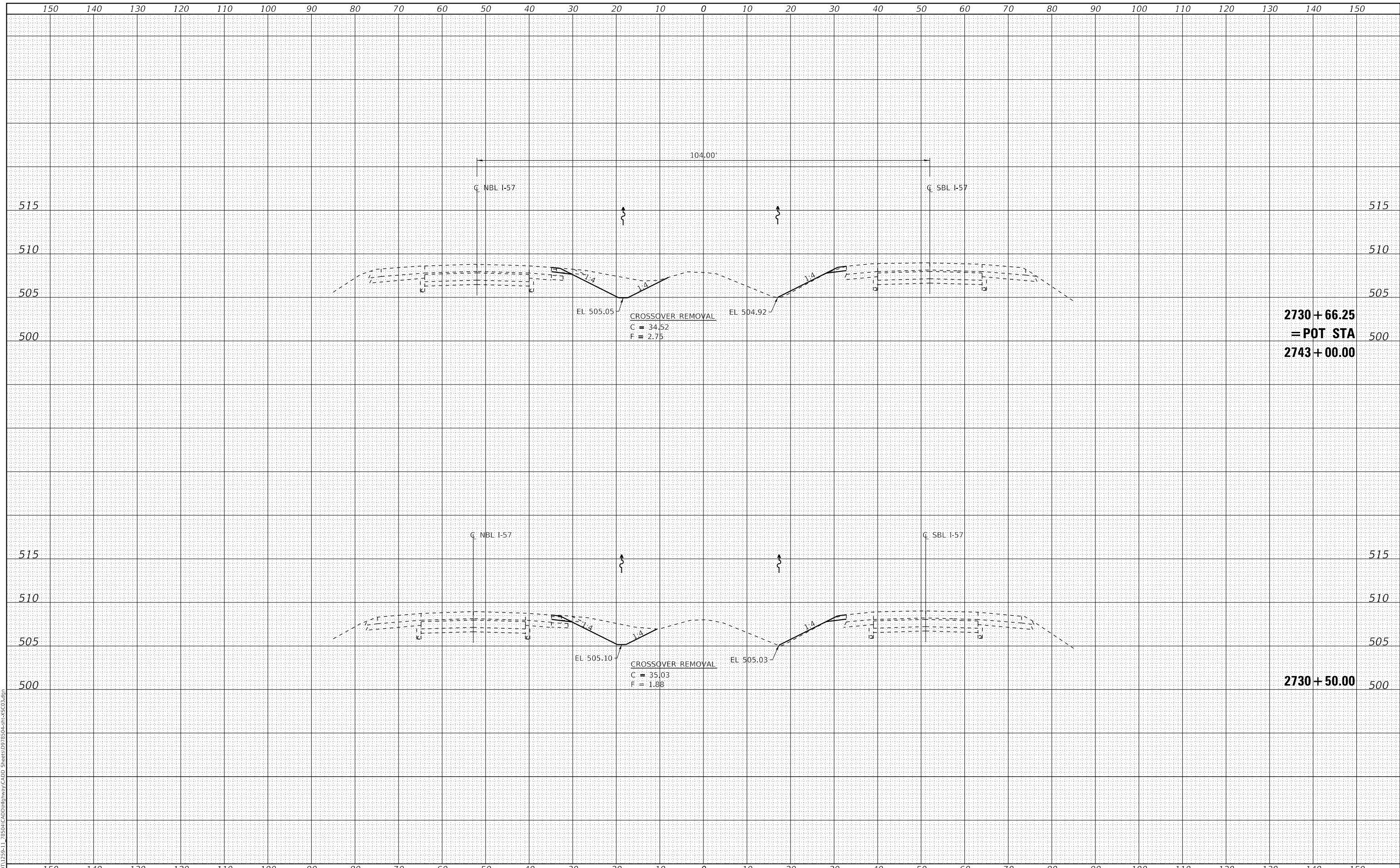
SCALE: AS SHOWN SHEET NO. 9 OF 11 SHEETS STA. 2729+00.00 TO STA. 2730+00.00

F.A.I. RTE.	SECTION	COUNTY	TOTAL SHEETS	SHEET NO.
57	(91-3)B-2	UNION	161	149
				CONTRACT NO. 78504
ILLINOIS FED. AID PROJECT				

DATE	
BY	
FINAL SURVEY	SURVEYED
NOTE BOOK	PLOTTED
NO.	TEMPLATE
	AREAS CHECKED
	AREAS CHECKED

DATE	
BY	
ORIGINAL SURVEY	SURVEYED
NOTE BOOK	PLOTTED
NO.	TEMPLATE
	AREAS CHECKED
	AREAS CHECKED

MODEL: Definit
 FILE NAME: T:\DOT\1259-11-28504\CADD\Highway\CADD Sheets\DWG\91-3)B-2\CrossSec.dgn



USER NAME = jmk	DESIGNED - SKM	REVISED -
ESCA PROJECT NO. 1259.11	DRAWN - JMK	REVISED -
PLOT SCALE = 20.0000' / in.	CHECKED - ELH	REVISED -
PLOT DATE = 10/7/2019	DATE - 05/19	REVISED -

**STATE OF ILLINOIS
 DEPARTMENT OF TRANSPORTATION**

**I-57 CROSS SECTIONS
 NORTH CROSSOVERS REMOVAL**

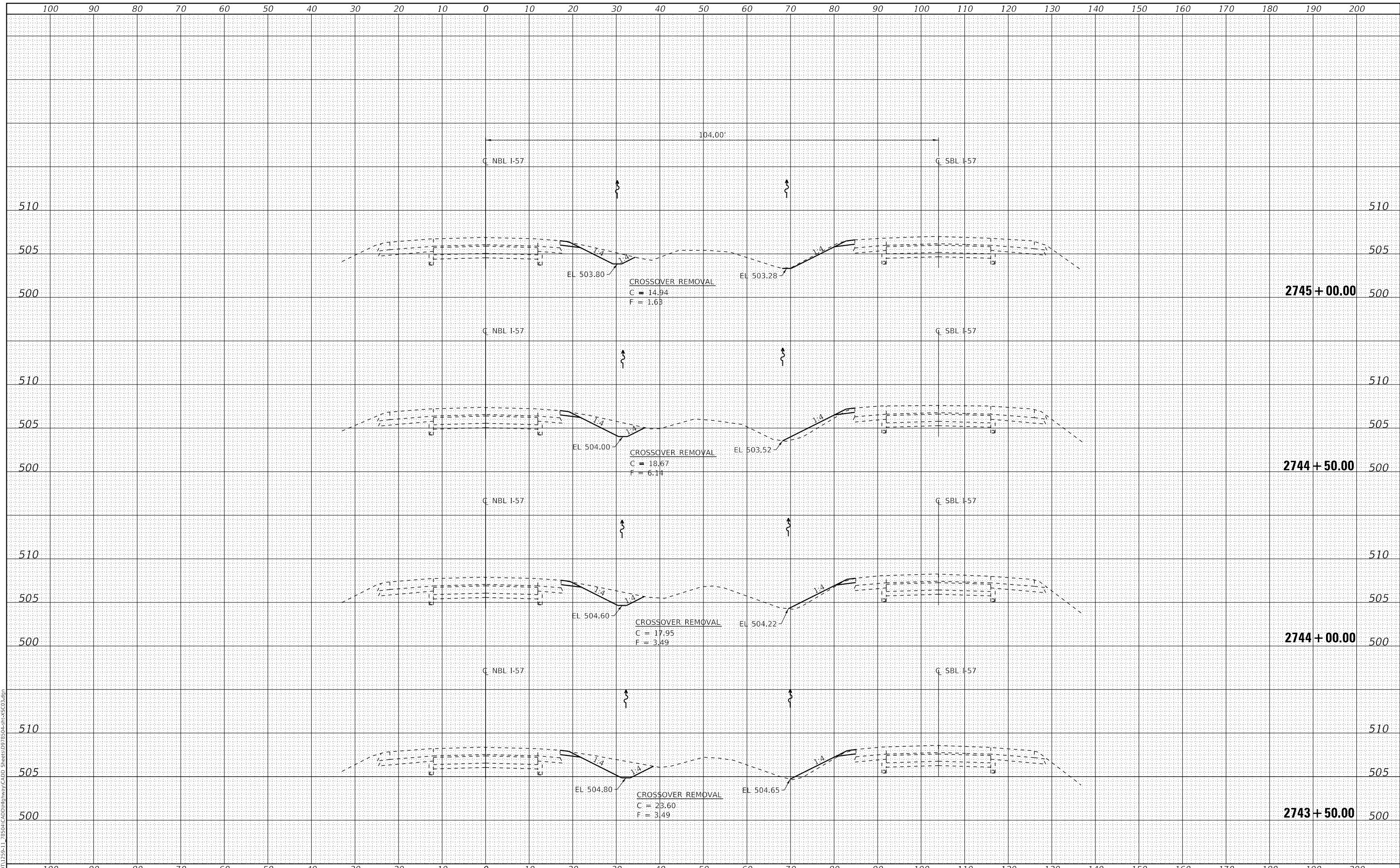
SCALE: AS SHOWN SHEET NO. 10 OF 11 SHEETS STA. 2730+50.00 TO STA. 2730+66.25

F.A.I. RTE.	SECTION	COUNTY	TOTAL SHEETS	SHEET NO.
57	(91-3)B-2	UNION	161	150
CONTRACT NO. 78504				
ILLINOIS FED. AID PROJECT				

DATE	
BY	
SURVEYED	
PLOTTED	
TEMPLATE	
AREAS CHECKED	
FINAL SURVEY NO.	
NOTE BOOK NO.	
AREAS CHECKED	

DATE	
BY	
SURVEYED	
PLOTTED	
TEMPLATE	
AREAS CHECKED	
ORIGINAL SURVEY NO.	
NOTE BOOK NO.	
AREAS CHECKED	

MODEL: Definit
 FILE NAME: T:\DOT\1259-11_2850\CADD\Highway\CADD Sheets\DWG\91-3)B-2\CS03.dgn



USER NAME	= jmk
ESCA PROJECT NO.	1259.11
PLOT SCALE	= 20.0000' / in.
PLOT DATE	= 10/7/2019
DESIGNED	- SKM
DRAWN	- JMK
CHECKED	- ELH
DATE	- 05/19
REVISED	-
REVISED	-
REVISED	-
REVISED	-

**STATE OF ILLINOIS
 DEPARTMENT OF TRANSPORTATION**

**I-57 CROSS SECTIONS
 NORTH CROSSOVERS REMOVAL**

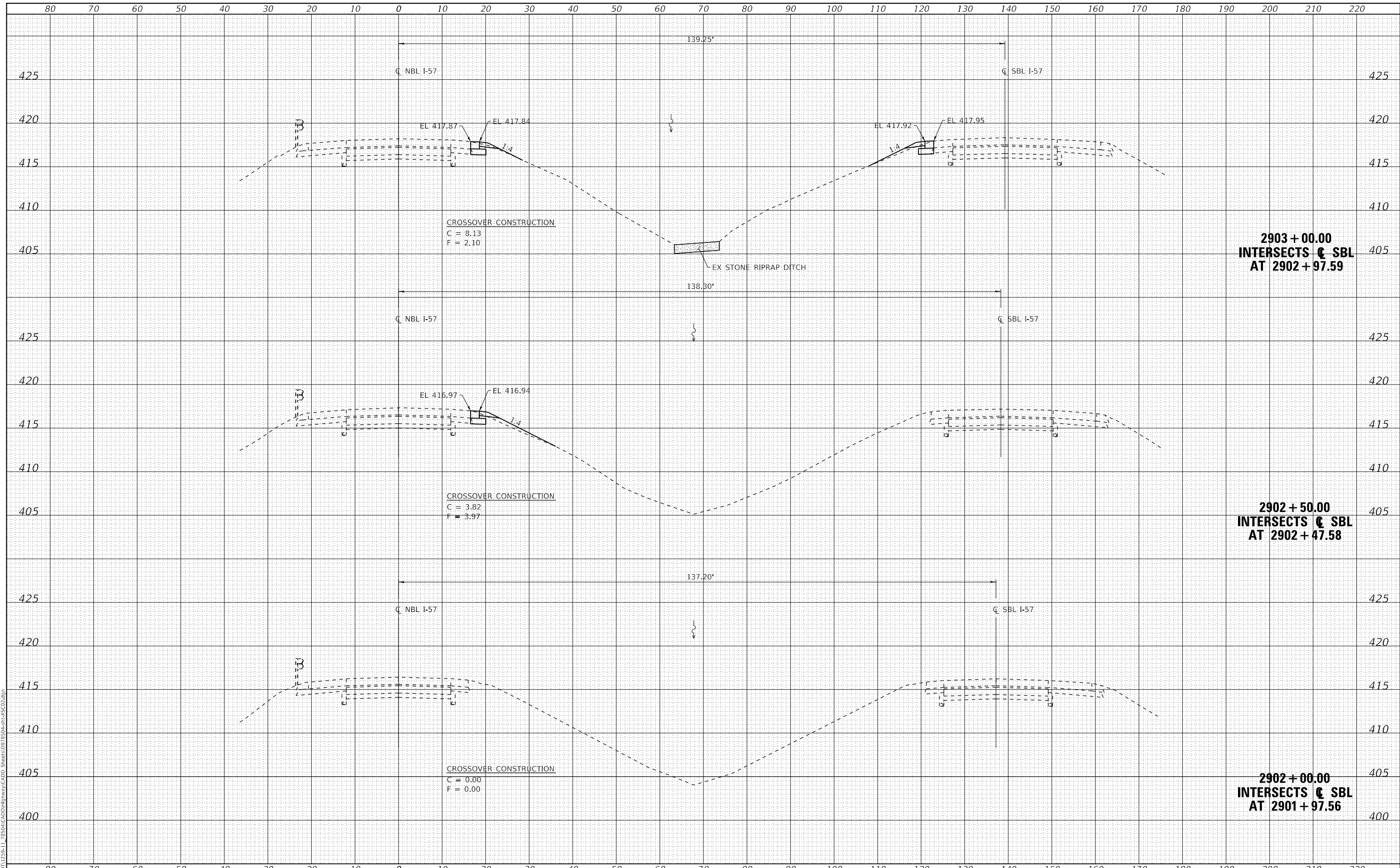
SCALE: AS SHOWN SHEET NO. 11 OF 11 SHEETS STA. 2743+50.00 TO STA. 2745+00.00

F.A.I. RTE.	SECTION	COUNTY	TOTAL SHEETS	SHEET NO.
57	(91-3)B-2	UNION	161	151
CONTRACT NO. 78504				
ILLINOIS FED. AID PROJECT				

DATE	
BY	
SURVEYED	
PLOTTED	
TEMPLATE	
AREAS CHECKED	
FINAL SURVEY NO.	
NOTE BOOK NO.	
AREAS CHECKED	

DATE	
BY	
SURVEYED	
PLOTTED	
TEMPLATE	
AREAS CHECKED	
ORIGINAL SURVEY NO.	
NOTE BOOK NO.	
AREAS CHECKED	

MODEL: Definit
 FILE NAME: T:\DOT\1259-11_28504\CADD\Highway\CADD_Sheets\DP78504-51-CrossSections.dgn



USER NAME = jmk	DESIGNED - SKM	REVISED -
ESCA PROJECT NO. 1259.11	DRAWN - JMK	REVISED -
PLOT SCALE = 20.0000' / in.	CHECKED - ELH	REVISED -
PLOT DATE = 10/7/2019	DATE - 05/19	REVISED -

**STATE OF ILLINOIS
DEPARTMENT OF TRANSPORTATION**

**I-57 CROSS SECTIONS
SOUTH CROSSOVERS CONSTRUCTION**

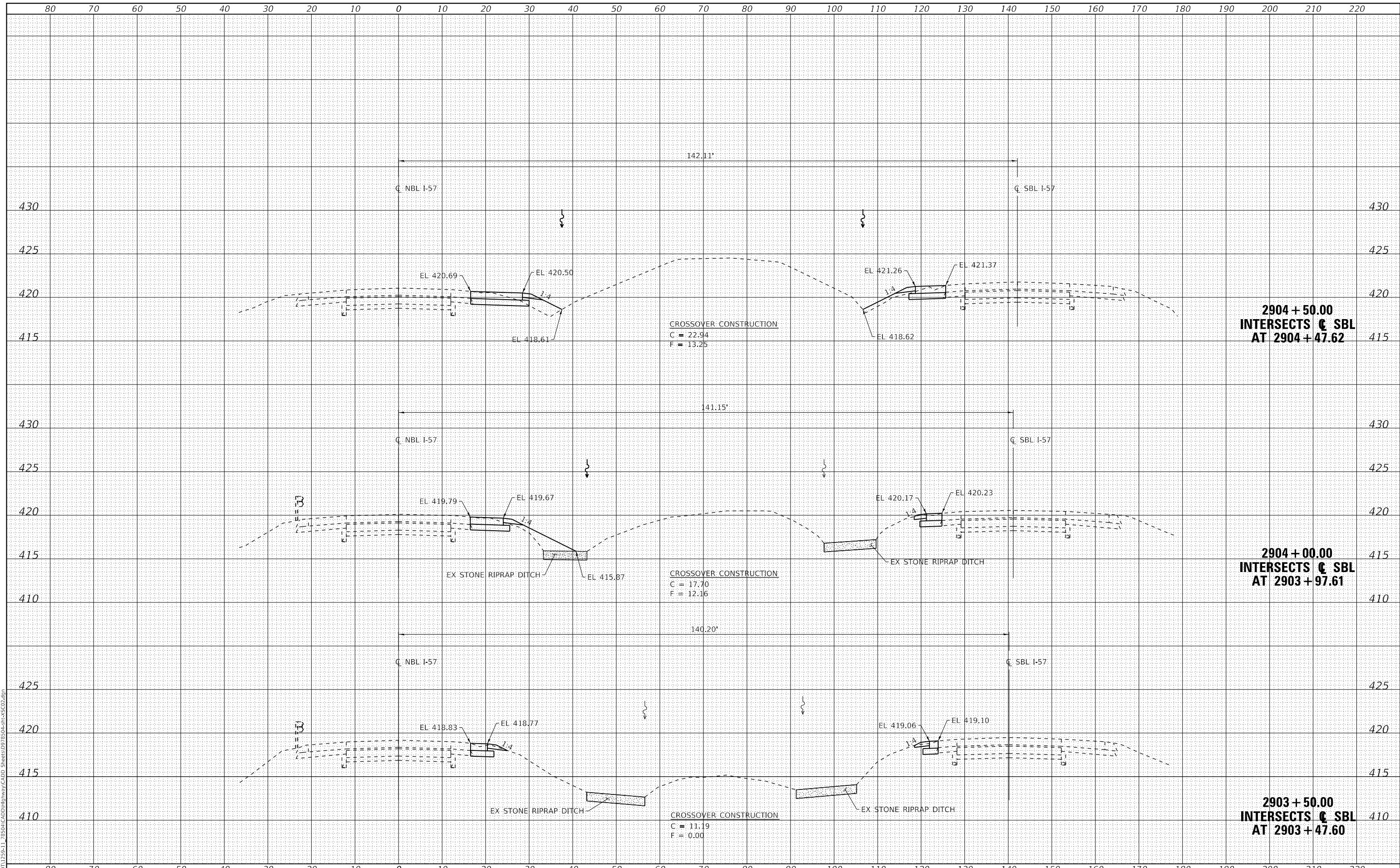
SCALE: AS SHOWN SHEET NO. 1 OF 10 SHEETS STA. 2902+00.00 TO STA. 2903+00.00

F.A.I. RTE.	SECTION	COUNTY	TOTAL SHEETS	SHEET NO.
57	(91-3)B-2	UNION	161	152
CONTRACT NO. 78504				
ILLINOIS FED. AID PROJECT				

DATE	
BY	
FINAL SURVEY	SURVEYED
NOTE BOOK	PLOTTED
NO.	TEMPLATE
	AREAS CHECKED
	AREAS CHECKED

DATE	
BY	
ORIGINAL SURVEY	SURVEYED
NOTE BOOK	PLOTTED
NO.	TEMPLATE
	AREAS CHECKED
	AREAS CHECKED

MODEL: Defaul
FILE NAME: I:\DOT\1259-11_2850\CADD\Highway\CADD Sheets\DP78504-57-CrossSections.dgn



USER NAME	= jmk	DESIGNED	- SKM	REVISED	-
ESCA PROJECT NO.	1259.11	DRAWN	- JMK	REVISED	-
PLOT SCALE	= 20.0000 ' / in.	CHECKED	- ELH	REVISED	-
PLOT DATE	= 10/7/2019	DATE	- 05/19	REVISED	-

STATE OF ILLINOIS
DEPARTMENT OF TRANSPORTATION

I-57 CROSS SECTIONS
SOUTH CROSSOVERS CONSTRUCTION

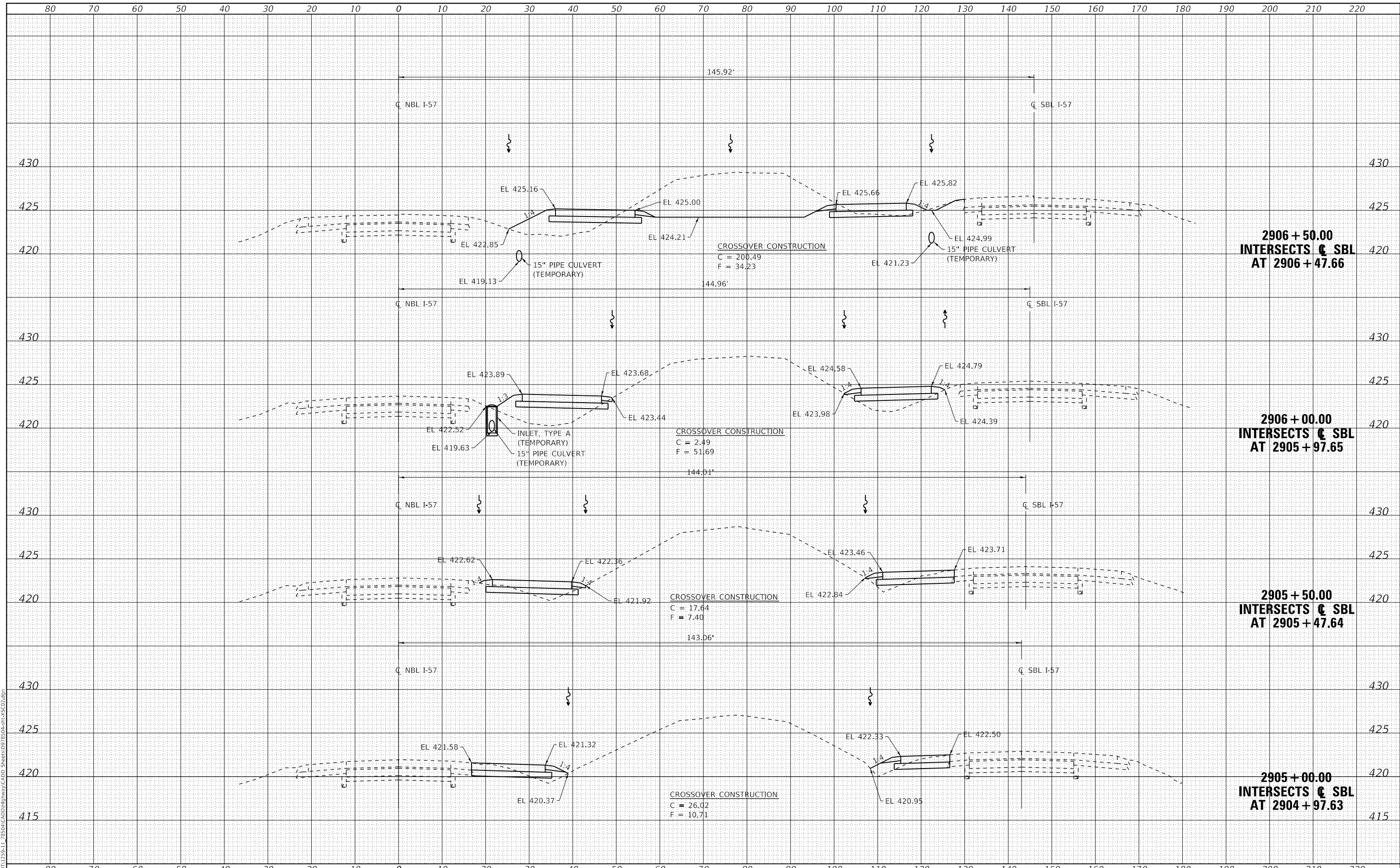
SCALE: AS SHOWN SHEET NO. 2 OF 10 SHEETS STA. 2903+50.00 TO STA. 2904+50.00

F.A.I. RTE.	SECTION	COUNTY	TOTAL SHEETS	SHEET NO.
57	(91-3)B-2	UNION	161	153
CONTRACT NO. 78504				
ILLINOIS FED. AID PROJECT				

DATE	
BY	
SURVEYED	
PLOTTED	
TEMPLATE	
AREAS CHECKED	
FINAL SURVEY	
NOTE BOOK	
NO.	

DATE	
BY	
SURVEYED	
PLOTTED	
TEMPLATE	
AREAS CHECKED	
ORIGINAL SURVEY	
NOTE BOOK	
NO.	

MODEL: Definit
 FILE NAME: T:\0101\1259-11_28504\CADD\Highway\CADD_Sheets\DWG\91-3B-2\CS02.dwg



**2906 + 50.00
 INTERSECTS C SBL
 AT 2906 + 47.66**

**2906 + 00.00
 INTERSECTS C SBL
 AT 2905 + 97.65**

**2905 + 50.00
 INTERSECTS C SBL
 AT 2905 + 47.64**

**2905 + 00.00
 INTERSECTS C SBL
 AT 2904 + 97.63**



USER NAME = jmk
 ESCA PROJECT NO. 1259.11
 PLOT SCALE = 20.0000' / in.
 PLOT DATE = 10/7/2019

DESIGNED - SKM
 DRAWN - JMK
 CHECKED - ELH
 DATE - 05/19

REVISED -
 REVISED -
 REVISED -
 REVISED -

**STATE OF ILLINOIS
 DEPARTMENT OF TRANSPORTATION**

**I-57 CROSS SECTIONS
 SOUTH CROSSOVERS CONSTRUCTION**

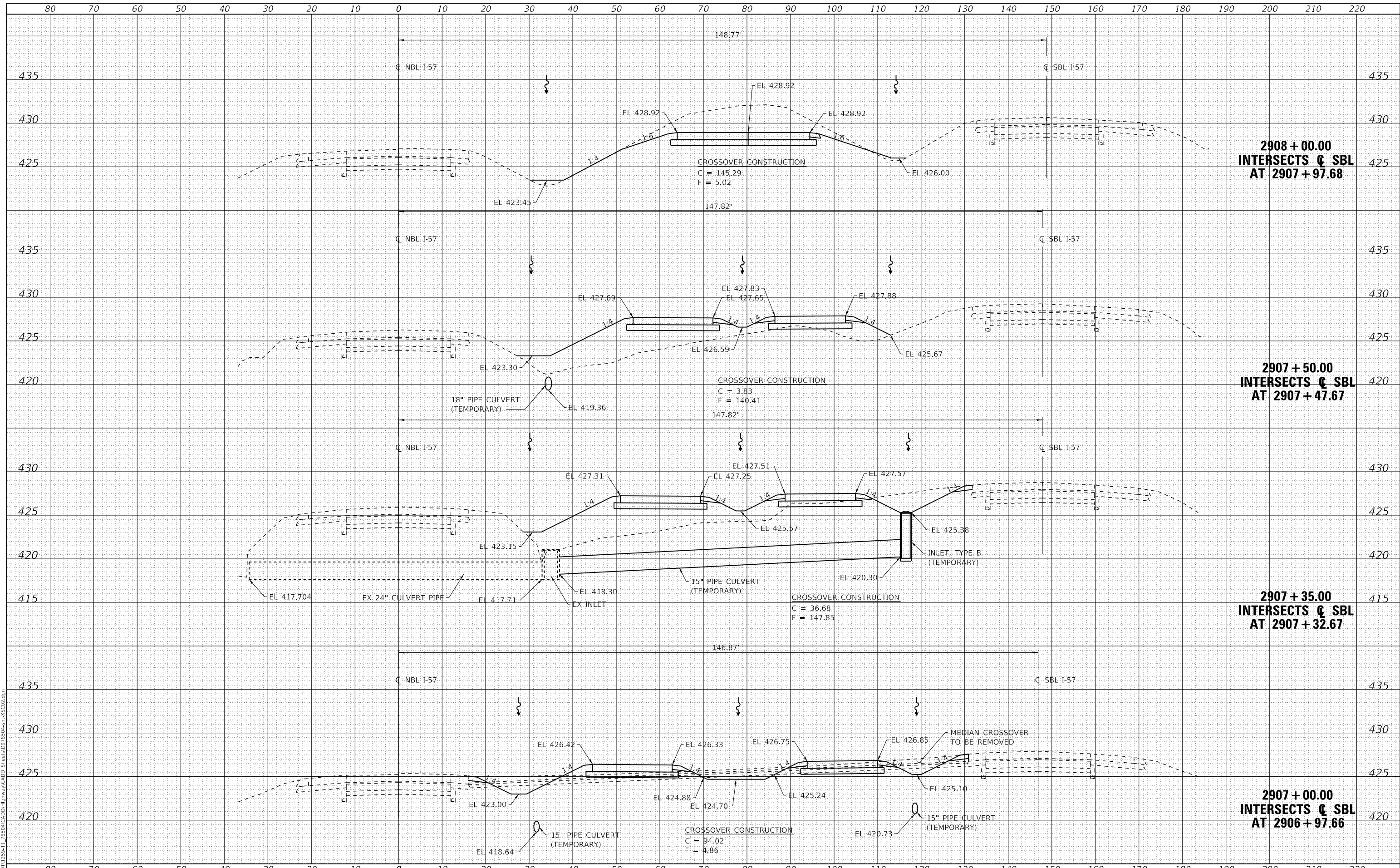
SCALE: AS SHOWN SHEET NO. 3 OF 10 SHEETS STA. 2905+00.00 TO STA. 2906+50.00

F.A.I. RTE.	SECTION	COUNTY	TOTAL SHEETS	SHEET NO.
57	(91-3)B-2	UNION	161	154
CONTRACT NO. 78504				
ILLINOIS FED. AID PROJECT				

DATE	
BY	
FINAL SURVEY	
SURVEYED	
PLOTTED	
TEMPLATE	
NOTE BOOK	
AREAS CHECKED	
NO.	

DATE	
BY	
ORIGINAL SURVEY	
SURVEYED	
PLOTTED	
TEMPLATE	
NOTE BOOK	
AREAS CHECKED	
NO.	

MODEL: Definit
 FILE NAME: T:\DOT\1259-11_2850-CADD\Highway\CADD Sheets\DWG\SC02a.dwg



2908 + 00.00
 INTERSECTS C SBL
 AT 2907 + 97.68

2907 + 50.00
 INTERSECTS C SBL
 AT 2907 + 47.67

2907 + 35.00
 INTERSECTS C SBL
 AT 2907 + 32.67

2907 + 00.00
 INTERSECTS C SBL
 AT 2906 + 97.66



USER NAME = jmk
 ESCA PROJECT NO. 1259.11
 PLOT SCALE = 20.0000' / in.
 PLOT DATE = 10/7/2019

DESIGNED - SKM
 DRAWN - JMK
 CHECKED - ELH
 DATE - 05/19

REVISED -
 REVISED -
 REVISED -
 REVISED -

STATE OF ILLINOIS
 DEPARTMENT OF TRANSPORTATION

I-57 CROSS SECTIONS
 SOUTH CROSSOVERS CONSTRUCTION


SCALE: AS SHOWN SHEET NO. 4 OF 10 SHEETS STA. 2907+00.00 TO STA. 2908+00.00

F.A.I. RTE.	SECTION	COUNTY	TOTAL SHEETS	SHEET NO.
57	(91-3)B-2	UNION	161	155
CONTRACT NO. 78504				
ILLINOIS FED. AID PROJECT				

DATE	
BY	
ORIGINAL SURVEY	
SURVEYED	
PLOTTED	
TEMPLATE	
AREAS CHECKED	
FINAL SURVEY	
NOTE BOOK	
NO.	

DATE	
BY	
ORIGINAL SURVEY	
SURVEYED	
PLOTTED	
TEMPLATE	
AREAS CHECKED	
FINAL SURVEY	
NOTE BOOK	
NO.	

MODEL: Definit
 FILE NAME: T:\DOT\1259-11_2850\CADD\Highway\CADD Sheets\DWG\1259-11-CSD246.dwg



USER NAME	= jmk	DESIGNED	- SKM	REVISED	-
ESCA PROJECT NO.	1259.11	DRAWN	- JMK	REVISED	-
PLOT SCALE	= 20.0000" / in.	CHECKED	- ELH	REVISED	-
PLOT DATE	= 10/7/2019	DATE	- 05/19	REVISED	-

**STATE OF ILLINOIS
 DEPARTMENT OF TRANSPORTATION**

**I-57 CROSS SECTIONS
 SOUTH CROSSOVERS CONSTRUCTION**

SCALE: AS SHOWN SHEET NO. 5 OF 10 SHEETS STA. 2908+50.00 TO STA. 2909+50.00

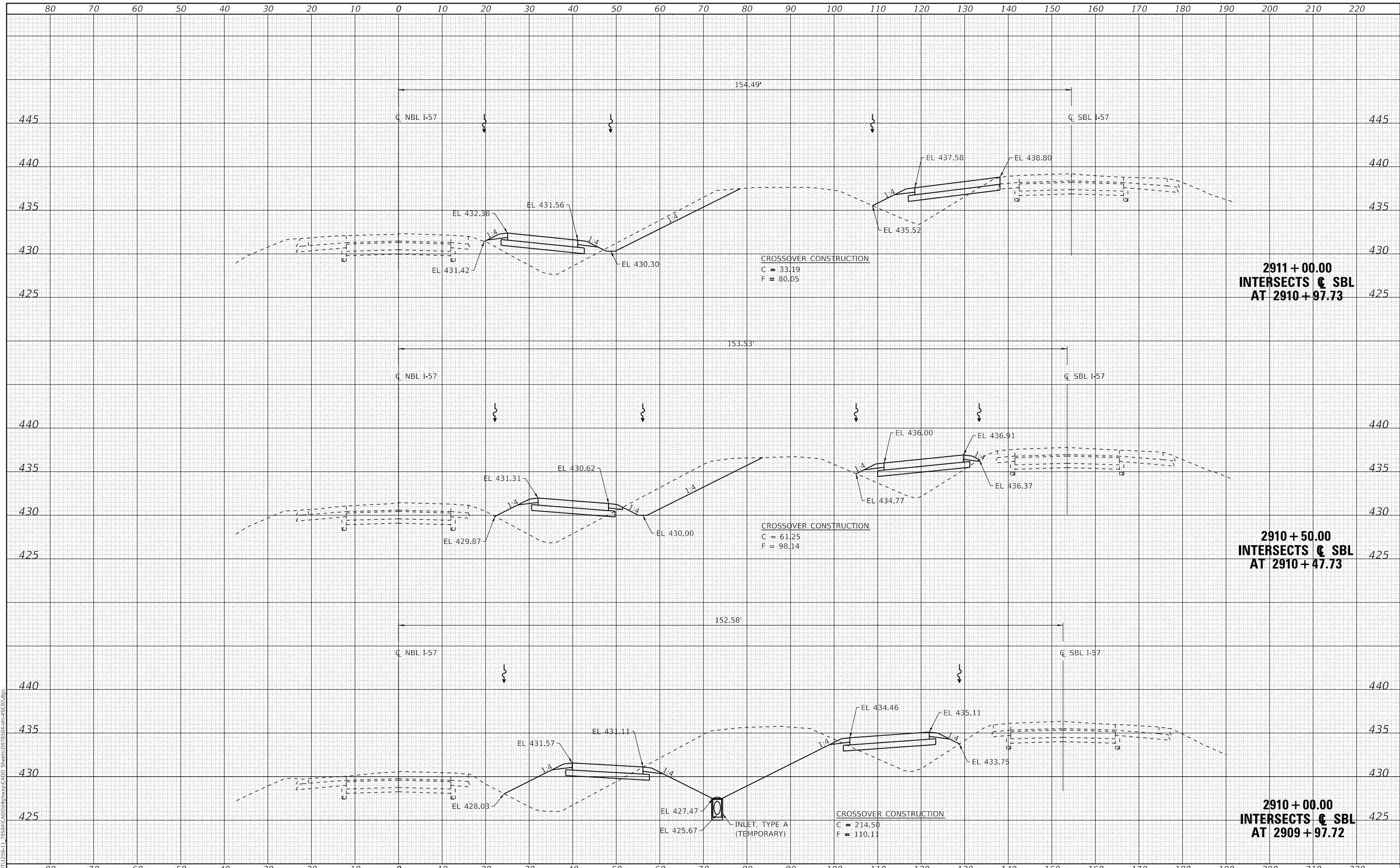
F.A.I. RTE.	SECTION	COUNTY	TOTAL SHEETS	SHEET NO.
57	(91-3)B-2	UNION	161	156
CONTRACT NO. 78504				

ILLINOIS FED. AID PROJECT

DATE	
BY	
SURVEYED	
PLOTTED	
TEMPLATE	
AREAS CHECKED	
FINAL SURVEY	
NOTE BOOK	
NO.	

DATE	
BY	
SURVEYED	
PLOTTED	
TEMPLATE	
AREAS CHECKED	
ORIGINAL SURVEY	
NOTE BOOK	
NO.	

MODEL: Definit
 FILE NAME: T:\01011259-11_28504\CADD\Highway\CADD_Sheets\DP78504-57-Cross-CSD2.dgn



USER NAME	= jmk
DESIGNED	- SKM
ESCA PROJECT NO.	1259.11
DRAWN	- JMK
PLOT SCALE	= 20.0000' / in.
CHECKED	- ELH
DATE	- 05/19
REVISIONS	
REVISED	-
REVISED	-
REVISED	-
REVISED	-

**STATE OF ILLINOIS
 DEPARTMENT OF TRANSPORTATION**

**I-57 CROSS SECTIONS
 SOUTH CROSSOVERS CONSTRUCTION**


SCALE: AS SHOWN SHEET NO. 6 OF 10 SHEETS STA. 2910+00.00 TO STA. 2911+00.00

F.A.I. RTE.	SECTION	COUNTY	TOTAL SHEETS	SHEET NO.
57	(91-3)B-2	UNION	161	157
CONTRACT NO. 78504				
ILLINOIS FED. AID PROJECT				

DATE	
BY	
FINAL SURVEY	SURVEYED
NOTE BOOK	PLOTTED
NO.	TEMPLATE
	AREAS CHECKED
	AREAS CHECKED

DATE	
BY	
ORIGINAL SURVEY	SURVEYED
NOTE BOOK	PLOTTED
NO.	TEMPLATE
	AREAS CHECKED
	AREAS CHECKED

MODEL: Definit
 FILE NAME: T:\DOT\1259-11_2850\CADD\Highway\CADD_Sheets\DWG\91-3)B-2\Cross2.dgn



**2912 + 50.00
 INTERSECTS Q SBL
 AT 2912 + 47.76**

**2912 + 00.00
 INTERSECTS Q SBL
 AT 2911 + 97.76**

**2911 + 50.00
 INTERSECTS Q SBL
 AT 2911 + 47.75**



USER NAME = jmk	DESIGNED - SKM	REVISED -
ESCA PROJECT NO. 1259.11	DRAWN - JMK	REVISED -
PLOT SCALE = 20.0000' / in.	CHECKED - ELH	REVISED -
PLOT DATE = 10/7/2019	DATE - 05/19	REVISED -

**STATE OF ILLINOIS
 DEPARTMENT OF TRANSPORTATION**

**I-57 CROSS SECTIONS
 SOUTH CROSSOVERS CONSTRUCTION**

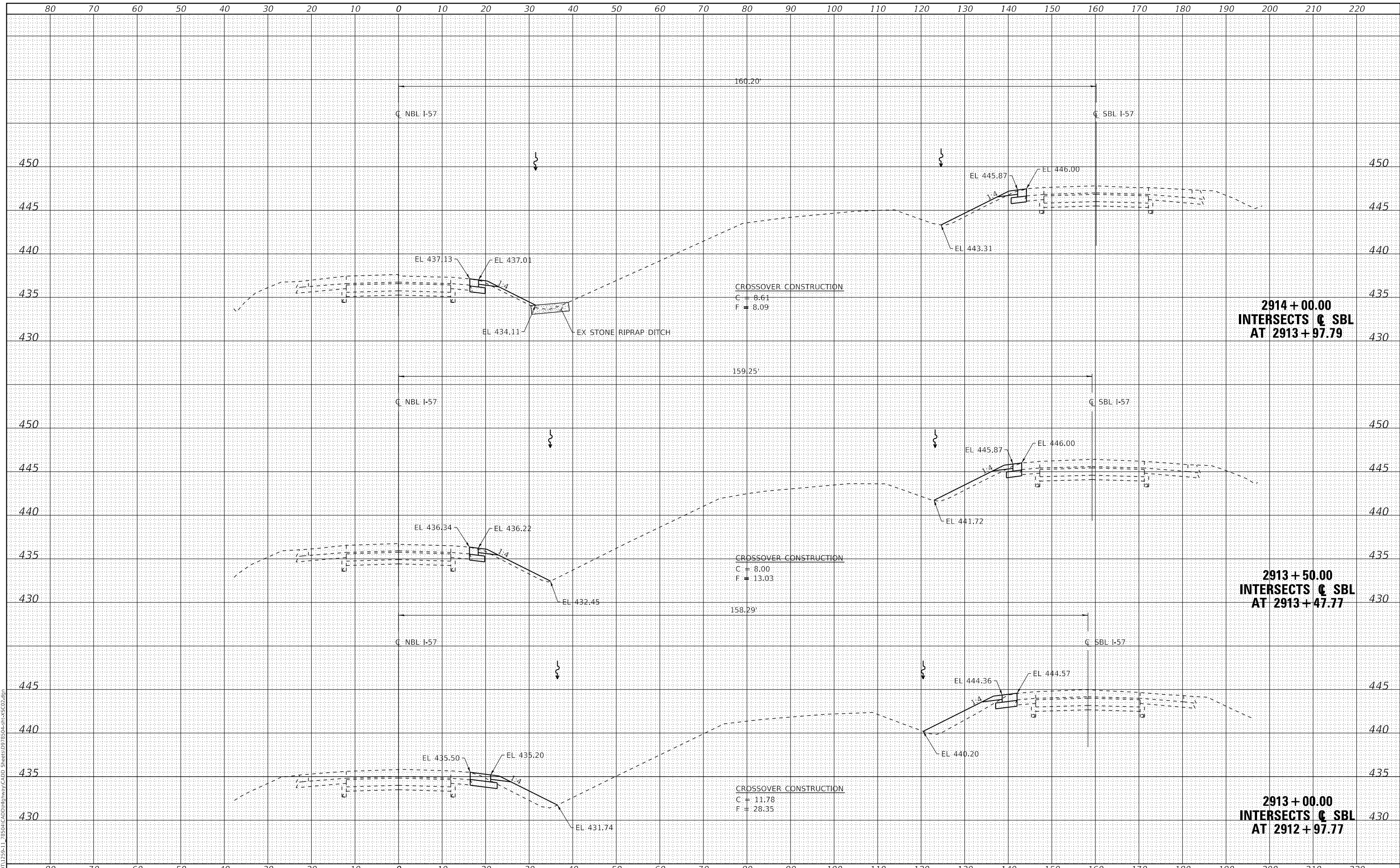
SCALE: AS SHOWN SHEET NO. 7 OF 10 SHEETS STA. 2911+50.00 TO STA. 2912+50.00

F.A.I. RTE.	SECTION	COUNTY	TOTAL SHEETS	SHEET NO.
57	(91-3)B-2	UNION	161	158
				CONTRACT NO. 78504
				ILLINOIS FED. AID PROJECT

DATE	
BY	
SURVEYED	
PLOTTED	
TEMPLATE	
AREAS CHECKED	
FINAL SURVEY	
NOTE BOOK	
NO.	

DATE	
BY	
SURVEYED	
PLOTTED	
TEMPLATE	
AREAS CHECKED	
ORIGINAL SURVEY	
NOTE BOOK	
NO.	

MODEL: Definit
 FILE NAME: T:\DOT\1259-11_2850\CADD\Highway\CADD Sheets\DWG\91-3)B-2\Cross2.dgn



USER NAME	= jmk
ESCA PROJECT NO.	1259.11
PLOT SCALE	= 20.0000' / in.
PLOT DATE	= 10/7/2019
DESIGNED	- SKM
DRAWN	- JMK
CHECKED	- ELH
DATE	- 05/19
REVISED	-
REVISED	-
REVISED	-
REVISED	-

**STATE OF ILLINOIS
 DEPARTMENT OF TRANSPORTATION**

**I-57 CROSS SECTIONS
 SOUTH CROSSOVERS CONSTRUCTION**

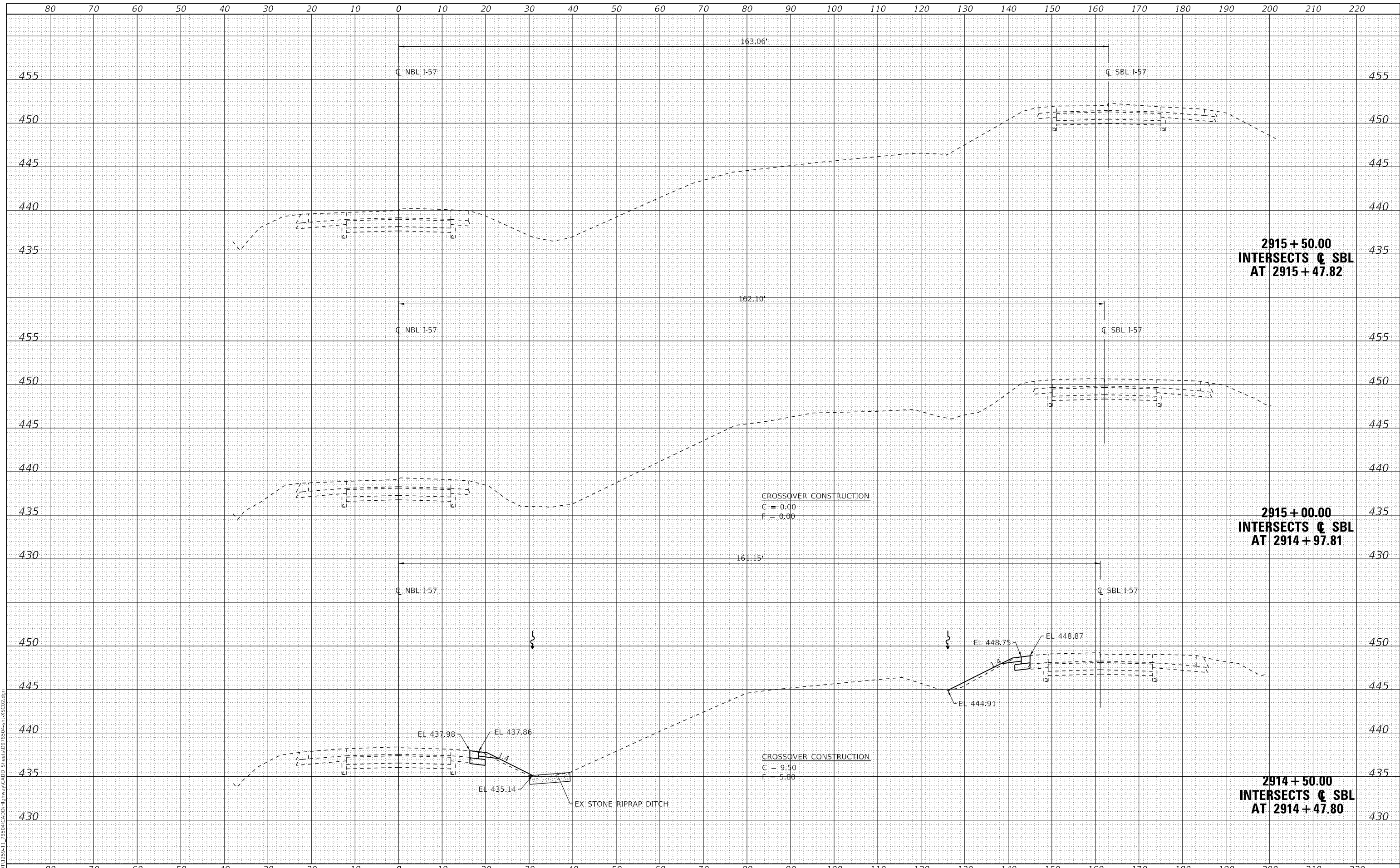
SCALE: AS SHOWN SHEET NO. 8 OF 10 SHEETS STA. 2913+00.00 TO STA. 2914+00.00

F.A.I. RTE.	SECTION	COUNTY	TOTAL SHEETS	SHEET NO.
57	(91-3)B-2	UNION	161	159
CONTRACT NO. 78504				
ILLINOIS FED. AID PROJECT				

DATE	
BY	
FINAL SURVEY NO.	
SURVEYED	
PLOTTED	
TEMPLATE	
AREAS CHECKED	

DATE	
BY	
ORIGINAL SURVEY NO.	
SURVEYED	
PLOTTED	
TEMPLATE	
AREAS CHECKED	

MODEL: Definit
 FILE NAME: T:\DOT\1259-11_2850\CADD\Highway\CADD_Sheets\DP78504-57-CSD2.dgn



USER NAME = jmk	DESIGNED - SKM	REVISED -
ESCA PROJECT NO. 1259.11	DRAWN - JMK	REVISED -
PLOT SCALE = 20.0000' / in.	CHECKED - ELH	REVISED -
PLOT DATE = 10/7/2019	DATE - 05/19	REVISED -

**STATE OF ILLINOIS
 DEPARTMENT OF TRANSPORTATION**

**I-57 CROSS SECTIONS
 SOUTH CROSSOVERS CONSTRUCTION**


SCALE: AS SHOWN SHEET NO. 9 OF 10 SHEETS STA. 2914+50.00 TO STA. 2915+50.00

F.A.I. RTE.	SECTION	COUNTY	TOTAL SHEETS	SHEET NO.
57	(91-3)B-2	UNION	161	160
CONTRACT NO. 78504				
ILLINOIS FED. AID PROJECT				

FINAL SURVEY	SURVEYED	DATE
NOTE BOOK	PLOTTED	BY
NO.	TEMPLATE	
	AREAS CHECKED	
	AREAS CHECKED	

ORIGINAL SURVEY	SURVEYED	DATE
NOTE BOOK	PLOTTED	BY
NO.	TEMPLATE	
	AREAS CHECKED	
	AREAS CHECKED	

MODEL: Default
FILE NAME: T:\DOT\1259-11_2850\CADD\Highway\CADD Sheets\DWG\SC02.dwg



USER NAME = jmk	DESIGNED - SKM	REVISED -
ESCA PROJECT NO. 1259.11	DRAWN - JMK	REVISED -
PLOT SCALE = 20.0000' / in.	CHECKED - ELH	REVISED -
PLOT DATE = 10/7/2019	DATE - 05/19	REVISED -

**STATE OF ILLINOIS
DEPARTMENT OF TRANSPORTATION**

**I-57 CROSS SECTIONS
SOUTH CROSSOVERS CONSTRUCTION**

SCALE: AS SHOWN SHEET NO. 10 OF 10 SHEETS STA. 2916+00.00 TO STA. 2916+00.00

F.A.I. RTE.	SECTION	COUNTY	TOTAL SHEETS	SHEET NO.
57	(91-3)B-2	UNION	161	161
CONTRACT NO. 78504				
ILLINOIS FED. AID PROJECT				