
 PAVED SHOULDER REMOVAL  
 STA. 2696+23 TO STA. 2702+73 EB & WB

MODEL: Default  
 FILE: \\nrcs-prod\pub\aroom.dwg  
 PROJECTS\6472\CADD\6472\Drawings\6472-17-2-17-2019.dwg

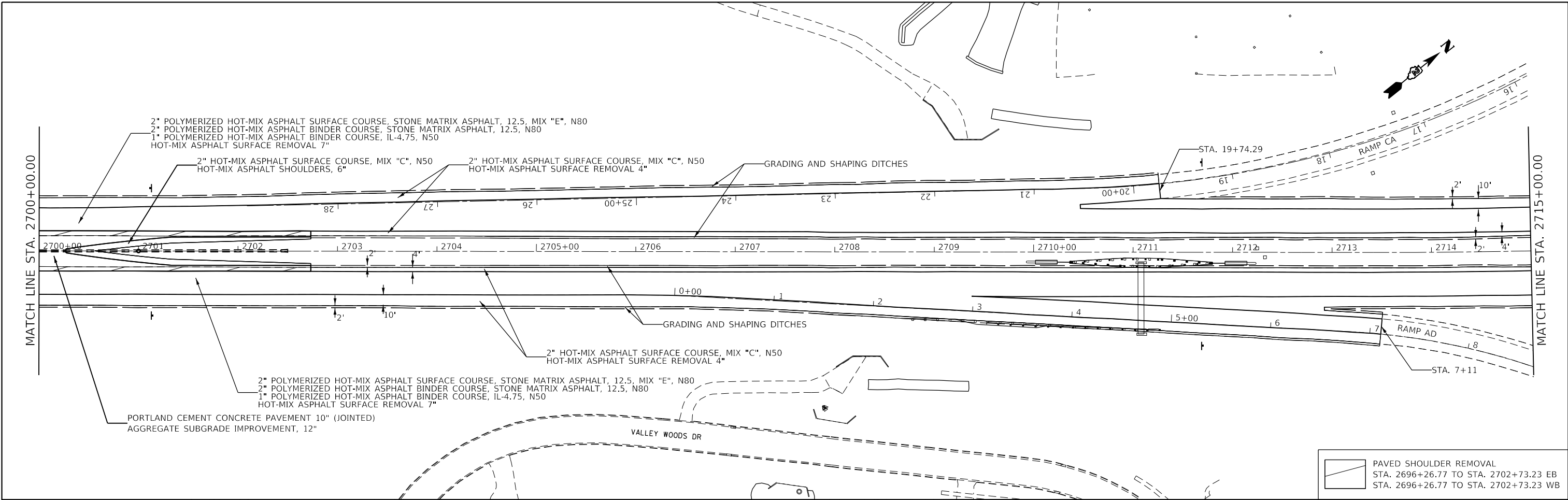
USER NAME = hogensonjd	DESIGNED -	REVISED -
	DRAWN -	REVISED -
PLOT SCALE = 100.0000' / in.	CHECKED -	REVISED -
PLOT DATE = 10/30/2019	DATE -	REVISED -

**STATE OF ILLINOIS**  
**DEPARTMENT OF TRANSPORTATION**

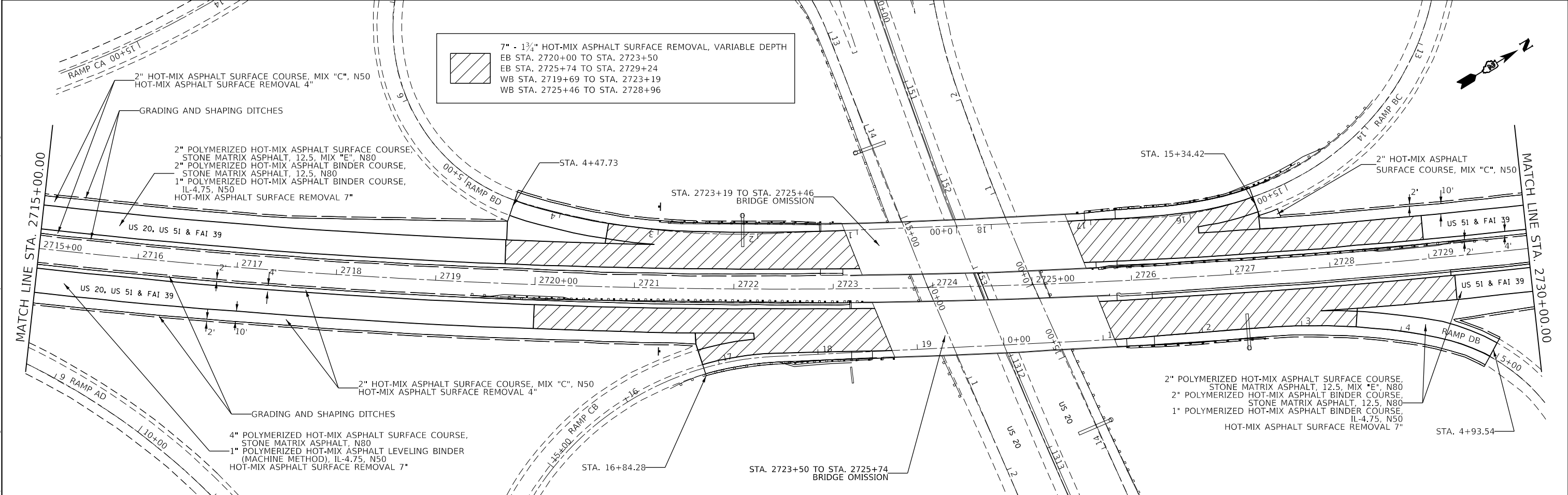
**I-39 / US 20**  
 SCALE: SHEET 17 OF 25 SHEETS STA. TO STA.

F.A.* RTE. *	SECTION **	COUNTY WINNEBAGO	TOTAL SHEETS 300	SHEET NO. 101
CONTRACT NO. 64L72				
ILLINOIS FED. AID PROJECT				

\* F.A.I. 39, F.A.P. 301, F.A.S. 1045A \*\* (201-1,2,3)RS-1 & (4,4-1,5)RS-2



PAVED SHOULDER REMOVAL  
 STA. 2696+26.77 TO STA. 2702+73.23 EB  
 STA. 2696+26.77 TO STA. 2702+73.23 WB



7" - 1 3/4" HOT-MIX ASPHALT SURFACE REMOVAL, VARIABLE DEPTH  
 EB STA. 2720+00 TO STA. 2723+50  
 EB STA. 2725+74 TO STA. 2729+24  
 WB STA. 2719+69 TO STA. 2723+19  
 WB STA. 2725+46 TO STA. 2728+96

MODEL: Default  
 FILE: \\s:\bldg\p\pub\baronm.dwg  
 PROJECT: \\s:\bldg\p\pub\baronm.dwg  
 OFFICE: \\s:\bldg\p\pub\baronm.dwg  
 DATE: 10/30/2019

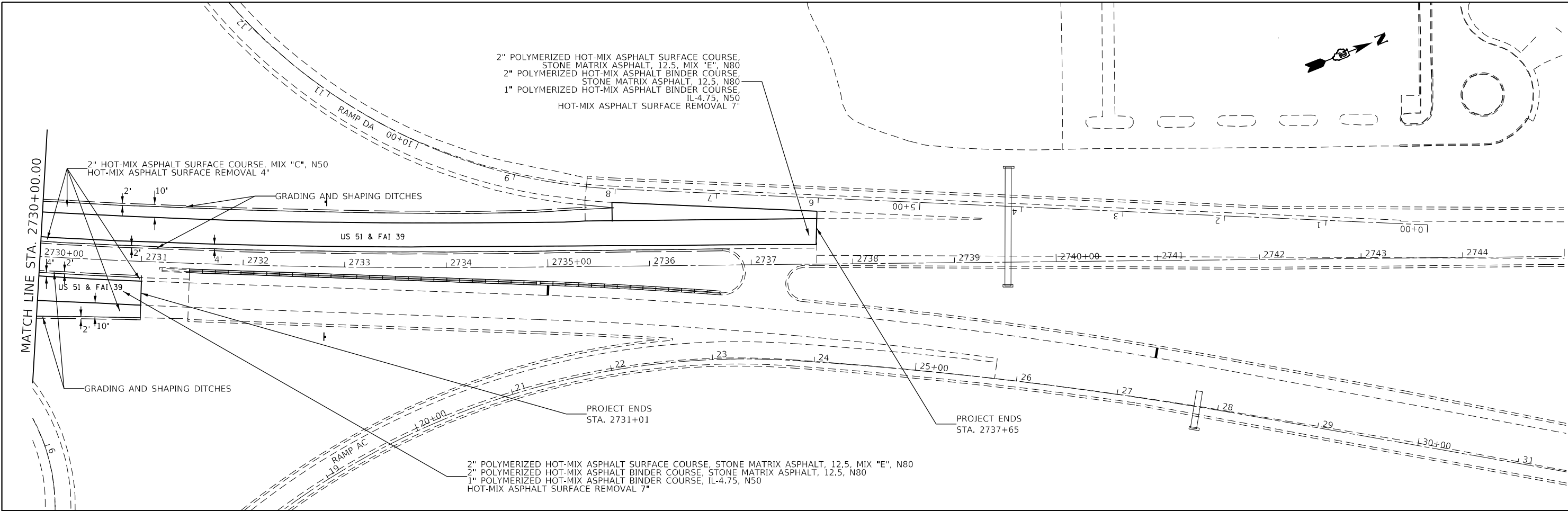
USER NAME = hogensonjd	DESIGNED -	REVISED -
	DRAWN -	REVISED -
PLOT SCALE = 100,0000' / in.	CHECKED -	REVISED -
PLOT DATE = 10/30/2019	DATE -	REVISED -

**STATE OF ILLINOIS  
 DEPARTMENT OF TRANSPORTATION**

<b>I-39 / US 20</b>			
SCALE:	SHEET 18	OF 25 SHEETS	STA. TO STA.

F.A.* RTE.*	SECTION **	COUNTY WINNEBAGO	TOTAL SHEETS 300	SHEET NO. 102
CONTRACT NO. 64L72				
ILLINOIS FED. AID PROJECT				

\* F.A.I. 39, F.A.P. 301, F.A.S. 1045A \*\* (201-1,2,3)RS-1 & (4,4-1,5)RS-2



MODEL: Default  
 FILE: Model: ProjectRoom.dwg  
 PROJECT: I-39 / US 20  
 SHEET: 19 OF 25  
 DATE: 10/30/2019

USER NAME = hogensonjd	DESIGNED -	REVISED -
PLOT SCALE = 100,0000' / in.	DRAWN -	REVISED -
PLOT DATE = 10/30/2019	CHECKED -	REVISED -
	DATE -	REVISED -

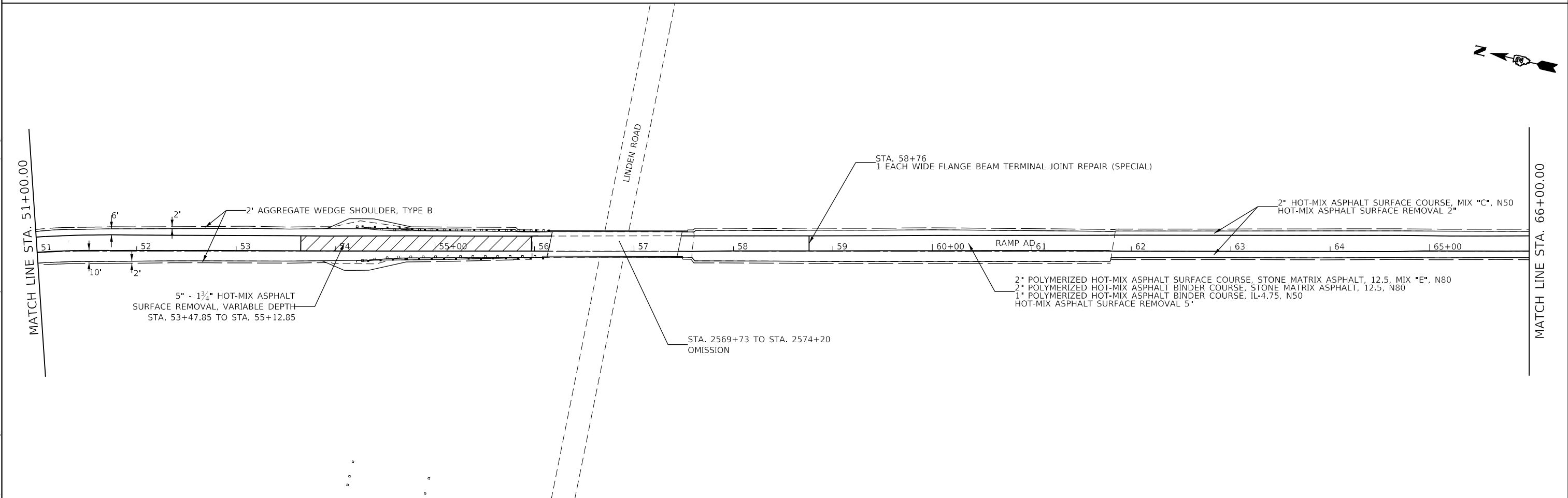
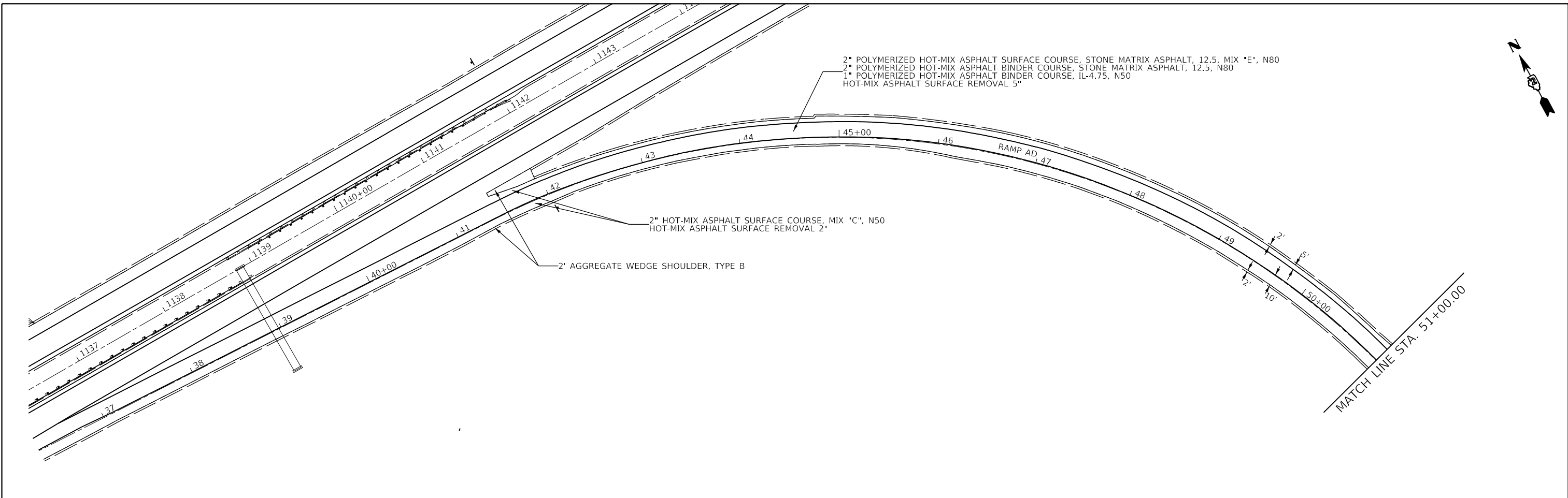
**STATE OF ILLINOIS**  
**DEPARTMENT OF TRANSPORTATION**

<b>I-39 / US 20</b>			
SCALE:	SHEET 19	OF 25 SHEETS	STA. TO STA.

F.A. RTE. *	SECTION **	COUNTY	TOTAL SHEETS	SHEET NO.
		WINNEBAGO	300	103
CONTRACT NO. 64L72				
ILLINOIS FED. AID PROJECT				

\* F.A.I. 39, F.A.P. 301, F.A.S. 1045A \*\* (201-1,2,3)RS-1 & (4,4-1,5)RS-2

MODEL: Default  
 FILE: Model: 2:proj\64L72\CADD\Drawings\DOT\_Offices\Drawings\2:proj\64L72\CADD\Drawings\DOT\_Offices\Drawings\64L72-51-25-Ramp.dgn



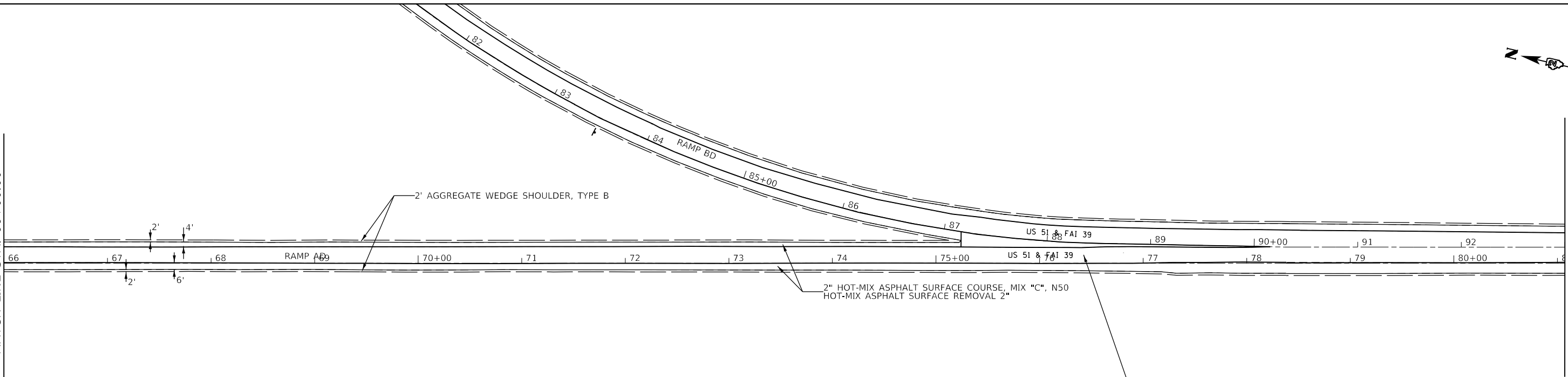
USER NAME = hogensonjd PLOT SCALE = 100.0000' / in. PLOT DATE = 10/30/2019	DESIGNED - DRAWN - CHECKED - DATE -	REVISED - REVISED - REVISED - REVISED -	<b>STATE OF ILLINOIS          DEPARTMENT OF TRANSPORTATION</b>	<b>RAMP AD</b>	F.A.* RTE.* *	SECTION **	COUNTY WINNEBAGO	TOTAL SHEETS 300	SHEET NO. 104
SCALE:				SHEET 20 OF 25 SHEETS	STA.	TO STA.	ILLINOIS FED. AID PROJECT * F.A.I. 39, F.A.P. 301, F.A.S. 1045A ** (201-1,2,3)RS-1 & (4,4-1,5)RS-2		



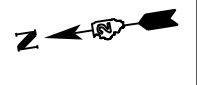


MATCH LINE STA. 66+00.00

MATCH LINE STA. 93+00.00

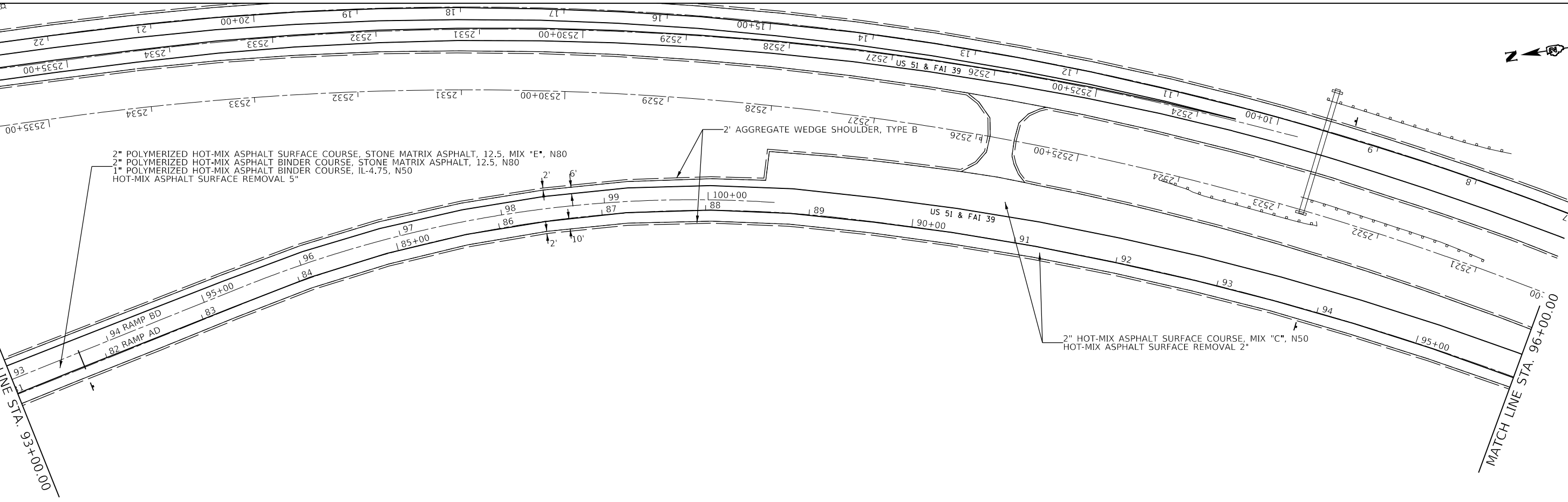


2" POLYMERIZED HOT-MIX ASPHALT SURFACE COURSE,  
STONE MATRIX ASPHALT, 12.5, MIX "E", N80  
2" POLYMERIZED HOT-MIX ASPHALT BINDER COURSE,  
STONE MATRIX ASPHALT, 12.5, N80  
1" POLYMERIZED HOT-MIX ASPHALT BINDER COURSE,  
IL-4.75, N50  
HOT-MIX ASPHALT SURFACE REMOVAL 5\*



MATCH LINE STA. 00+00+36

MATCH LINE STA. 96+00.00



2" POLYMERIZED HOT-MIX ASPHALT SURFACE COURSE, STONE MATRIX ASPHALT, 12.5, MIX "E", N80  
2" POLYMERIZED HOT-MIX ASPHALT BINDER COURSE, STONE MATRIX ASPHALT, 12.5, N80  
1" POLYMERIZED HOT-MIX ASPHALT BINDER COURSE, IL-4.75, N50  
HOT-MIX ASPHALT SURFACE REMOVAL 5"

2" HOT-MIX ASPHALT SURFACE COURSE, MIX "C", N50  
HOT-MIX ASPHALT SURFACE REMOVAL 2"

MODEL: Default  
FILE: \\nlsr\p\pub\harcourt\dot\Documents\DOT - Offices\District 2\Projects\64L72\CADD\Drawings\64L72-2-21-21-21.dwg


USER NAME = hogensonjd	DESIGNED -	REVISED -
PLOT SCALE = 100.0000' / in.	DRAWN -	REVISED -
PLOT DATE = 10/30/2019	CHECKED -	REVISED -
	DATE -	REVISED -

**STATE OF ILLINOIS  
DEPARTMENT OF TRANSPORTATION**

<b>RAMP AD</b>			
SCALE:	SHEET 21	OF 25 SHEETS	STA. TO STA.

F.A.* RTE.*	SECTION **	COUNTY WINNEBAGO	TOTAL SHEETS 300	SHEET NO. 105
CONTRACT NO. 64L72				
ILLINOIS FED. AID PROJECT				

\* F.A.I. 39, F.A.P. 301, F.A.S. 1045A \*\* (201-1,2,3)RS-1 & (4,4-1,5)RS-2



MODEL: Default  
 FILE: h:\mhc\p\suplanroom.d\illinois.gov\PWIDOT\Documents\DOT\_Offices\District 2\Projects\64L72\CADDData\CAD\Sheets\02-64L72-sh-2b-ls.dgn

USER NAME = hogensonjd	DESIGNED -	REVISED -
	DRAWN -	REVISED -
PLOT SCALE = 100.0000' / in.	CHECKED -	REVISED -
PLOT DATE = 10/30/2019	DATE -	REVISED -

**STATE OF ILLINOIS**  
**DEPARTMENT OF TRANSPORTATION**

<b>RAMP AD</b>			
SCALE:	SHEET 22	OF 25 SHEETS	STA. TO STA.

F.A.* RTE.*	SECTION **	COUNTY	TOTAL SHEETS	SHEET NO.
*	**	WINNEBAGO	300	106
CONTRACT NO. 64L72				
ILLINOIS FED. AID PROJECT				

\* F.A.I. 39, F.A.P. 301, F.A.S. 1045A \*\* (201-1,2,3)RS-1 & (4,4-1,5)RS-2





2" POLYMERIZED HOT-MIX ASPHALT SURFACE COURSE, STONE MATRIX ASPHALT, 12.5, MIX "E", N80  
 2" POLYMERIZED HOT-MIX ASPHALT BINDER COURSE, STONE MATRIX ASPHALT, 12.5, N80  
 1" POLYMERIZED HOT-MIX ASPHALT BINDER COURSE, IL-4.75, N50

AGGREGATE SHOULDERS, TYPE A 4"

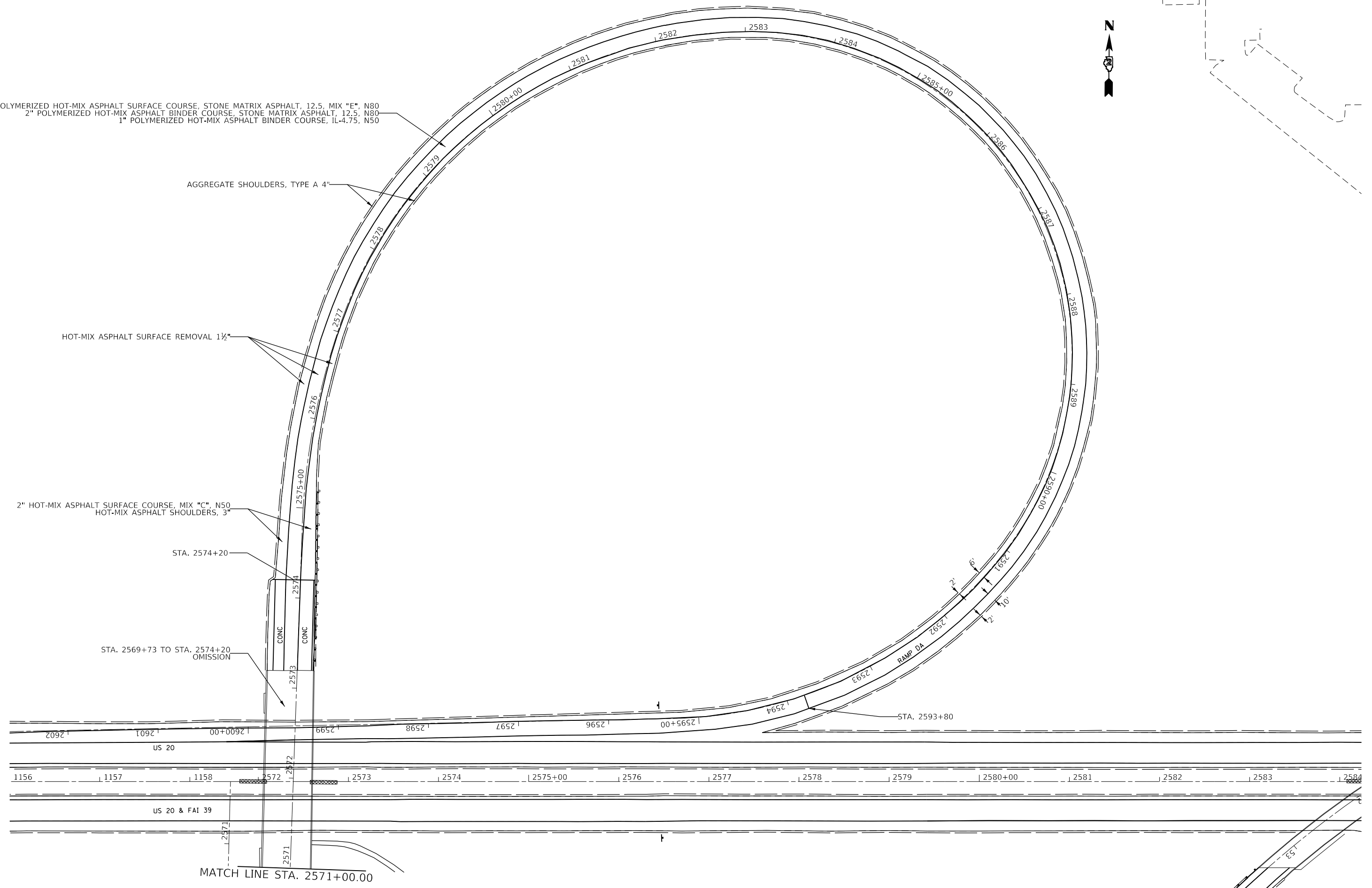
HOT-MIX ASPHALT SURFACE REMOVAL 1 1/2"

2" HOT-MIX ASPHALT SURFACE COURSE, MIX "C", N50  
 HOT-MIX ASPHALT SHOULDERS, 3"

STA. 2574+20

STA. 2569+73 TO STA. 2574+20  
 OMISSION

MATCH LINE STA. 2571+00.00



MODEL: Default  
 FILE: \\nrcs-prod-planningroom.dfs\illinois\pww\DOT\Documents\DOT\_Offices\Bartlett\_2\Projects\64L72\CADD\Drawings\64L72-511-2411.dwg

USER NAME = hogensonjd	DESIGNED -	REVISED -
	DRAWN -	REVISED -
PLOT SCALE = 100,0000' / in.	CHECKED -	REVISED -
PLOT DATE = 10/30/2019	DATE -	REVISED -

**STATE OF ILLINOIS  
 DEPARTMENT OF TRANSPORTATION**

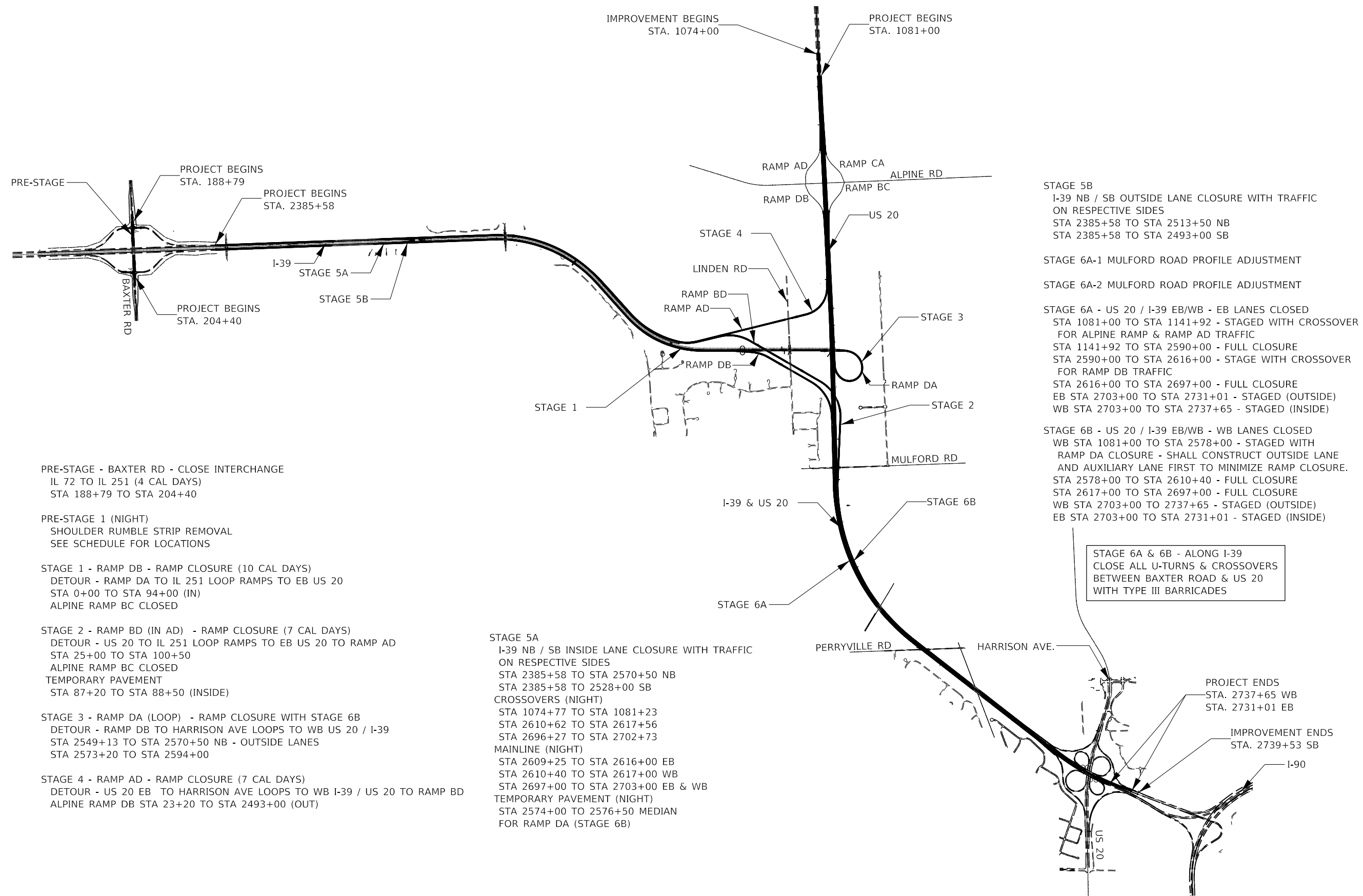

<b>RAMP DA</b>			
SCALE:	SHEET 24 OF 25 SHEETS	STA.	TO STA.

F.A.* RTE. *	SECTION **	COUNTY WINNEBAGO	TOTAL SHEETS 300	SHEET NO. 108
CONTRACT NO. 64L72				
ILLINOIS FED. AID PROJECT				

\* F.A.I. 39, F.A.P. 301, F.A.S. 1045A \*\* (201-1,2,3)RS-1 & (4,4-1,5)RS-2



# MAINTENANCE OF TRAFFIC OVERVIEW DETAIL



PRE-STAGE - BAXTER RD - CLOSE INTERCHANGE  
IL 72 TO IL 251 (4 CAL DAYS)  
STA 188+79 TO STA 204+40

PRE-STAGE 1 (NIGHT)  
SHOULDER RUMBLE STRIP REMOVAL  
SEE SCHEDULE FOR LOCATIONS

STAGE 1 - RAMP DB - RAMP CLOSURE (10 CAL DAYS)  
DETOUR - RAMP DA TO IL 251 LOOP RAMPS TO EB US 20  
STA 0+00 TO STA 94+00 (IN)  
ALPINE RAMP BC CLOSED

STAGE 2 - RAMP BD (IN AD) - RAMP CLOSURE (7 CAL DAYS)  
DETOUR - US 20 TO IL 251 LOOP RAMPS TO EB US 20 TO RAMP AD  
STA 25+00 TO STA 100+50  
ALPINE RAMP BC CLOSED  
TEMPORARY PAVEMENT  
STA 87+20 TO STA 88+50 (INSIDE)

STAGE 3 - RAMP DA (LOOP) - RAMP CLOSURE WITH STAGE 6B  
DETOUR - RAMP DB TO HARRISON AVE LOOPS TO WB US 20 / I-39  
STA 2549+13 TO STA 2570+50 NB - OUTSIDE LANES  
STA 2573+20 TO STA 2594+00

STAGE 4 - RAMP AD - RAMP CLOSURE (7 CAL DAYS)  
DETOUR - US 20 EB TO HARRISON AVE LOOPS TO WB I-39 / US 20 TO RAMP BD  
ALPINE RAMP DB STA 23+20 TO STA 2493+00 (OUT)

STAGE 5A  
I-39 NB / SB INSIDE LANE CLOSURE WITH TRAFFIC  
ON RESPECTIVE SIDES  
STA 2385+58 TO STA 2570+50 NB  
STA 2385+58 TO 2528+00 SB  
CROSSOVERS (NIGHT)  
STA 1074+77 TO STA 1081+23  
STA 2610+62 TO STA 2617+56  
STA 2696+27 TO STA 2702+73  
MAINLINE (NIGHT)  
STA 2609+25 TO STA 2616+00 EB  
STA 2610+40 TO STA 2617+00 WB  
STA 2697+00 TO STA 2703+00 EB & WB  
TEMPORARY PAVEMENT (NIGHT)  
STA 2574+00 TO 2576+50 MEDIAN  
FOR RAMP DA (STAGE 6B)

STAGE 5B  
I-39 NB / SB OUTSIDE LANE CLOSURE WITH TRAFFIC  
ON RESPECTIVE SIDES  
STA 2385+58 TO STA 2513+50 NB  
STA 2385+58 TO STA 2493+00 SB

STAGE 6A-1 MULFORD ROAD PROFILE ADJUSTMENT

STAGE 6A-2 MULFORD ROAD PROFILE ADJUSTMENT

STAGE 6A - US 20 / I-39 EB/WB - EB LANES CLOSED  
STA 1081+00 TO STA 1141+92 - STAGED WITH CROSSOVER  
FOR ALPINE RAMP & RAMP AD TRAFFIC  
STA 1141+92 TO STA 2590+00 - FULL CLOSURE  
STA 2590+00 TO STA 2616+00 - STAGE WITH CROSSOVER  
FOR RAMP DB TRAFFIC  
STA 2616+00 TO STA 2697+00 - FULL CLOSURE  
EB STA 2703+00 TO STA 2731+01 - STAGED (OUTSIDE)  
WB STA 2703+00 TO STA 2737+65 - STAGED (INSIDE)

STAGE 6B - US 20 / I-39 EB/WB - WB LANES CLOSED  
WB STA 1081+00 TO STA 2578+00 - STAGED WITH  
RAMP DA CLOSURE - SHALL CONSTRUCT OUTSIDE LANE  
AND AUXILIARY LANE FIRST TO MINIMIZE RAMP CLOSURE.  
STA 2578+00 TO STA 2610+40 - FULL CLOSURE  
STA 2617+00 TO STA 2697+00 - FULL CLOSURE  
WB STA 2703+00 TO 2737+65 - STAGED (OUTSIDE)  
EB STA 2703+00 TO STA 2731+01 - STAGED (INSIDE)

STAGE 6A & 6B - ALONG I-39  
CLOSE ALL U-TURNS & CROSSOVERS  
BETWEEN BAXTER ROAD & US 20  
WITH TYPE III BARRICADES

PROJECT ENDS  
STA. 2737+65 WB  
STA. 2731+01 EB

IMPROVEMENT ENDS  
STA. 2739+53 SB

MODEL: Default  
FILE: \\blm1c01\pub\harrisons\dot\Documents\DOT - Offices\District 2\Projects\64L72\CADD\64L72\64L72-514-detailed.dgn

USER NAME = hogensonjd	DESIGNED -	REVISED -
	DRAWN -	REVISED -
PLOT SCALE = 100.0000' / in.	CHECKED -	REVISED -
PLOT DATE = Oct-30-2019 03:03:54 PM	DATE -	REVISED -

STATE OF ILLINOIS  
DEPARTMENT OF TRANSPORTATION

MAINTENANCE OF TRAFFIC OVERVIEW DETAIL

SCALE: NTS SHEET 1 OF 1 SHEETS STA. TO STA.

F.A.* RTE. *	SECTION **	COUNTY WINNEBAGO	TOTAL SHEETS 300	SHEET NO. 110
CONTRACT NO. 64L72				

\* F.A.I. 39, F.A.P. 301, F.A.S. 1045A \*\* (201-1,2,3)RS-1 & (4,4-1,5)RS-2



1 MILE SPACING (TYP)

- PCMS = PORTABLE CHANGEABLE MESSAGE SIGN
- SENSOR UNIT = REAL-TIME TRAFFIC CONTROL SENSOR UNIT

MODEL: Default  
 FILE: \\nrcs-pub\pubroom\data\illinois.gov\PIV\DOT\Documents\DOT\_Offices\District 2\Projects\64L72\CADDData\CAD\Sheets\02-64L72-Real Time Traffic-Sheets.dgn

USER NAME = hogensonjd	DESIGNED -	REVISED -
	DRAWN -	REVISED -
PLOT SCALE = 3600.0000' / in.	CHECKED -	REVISED -
PLOT DATE = 10/30/2019	DATE -	REVISED -

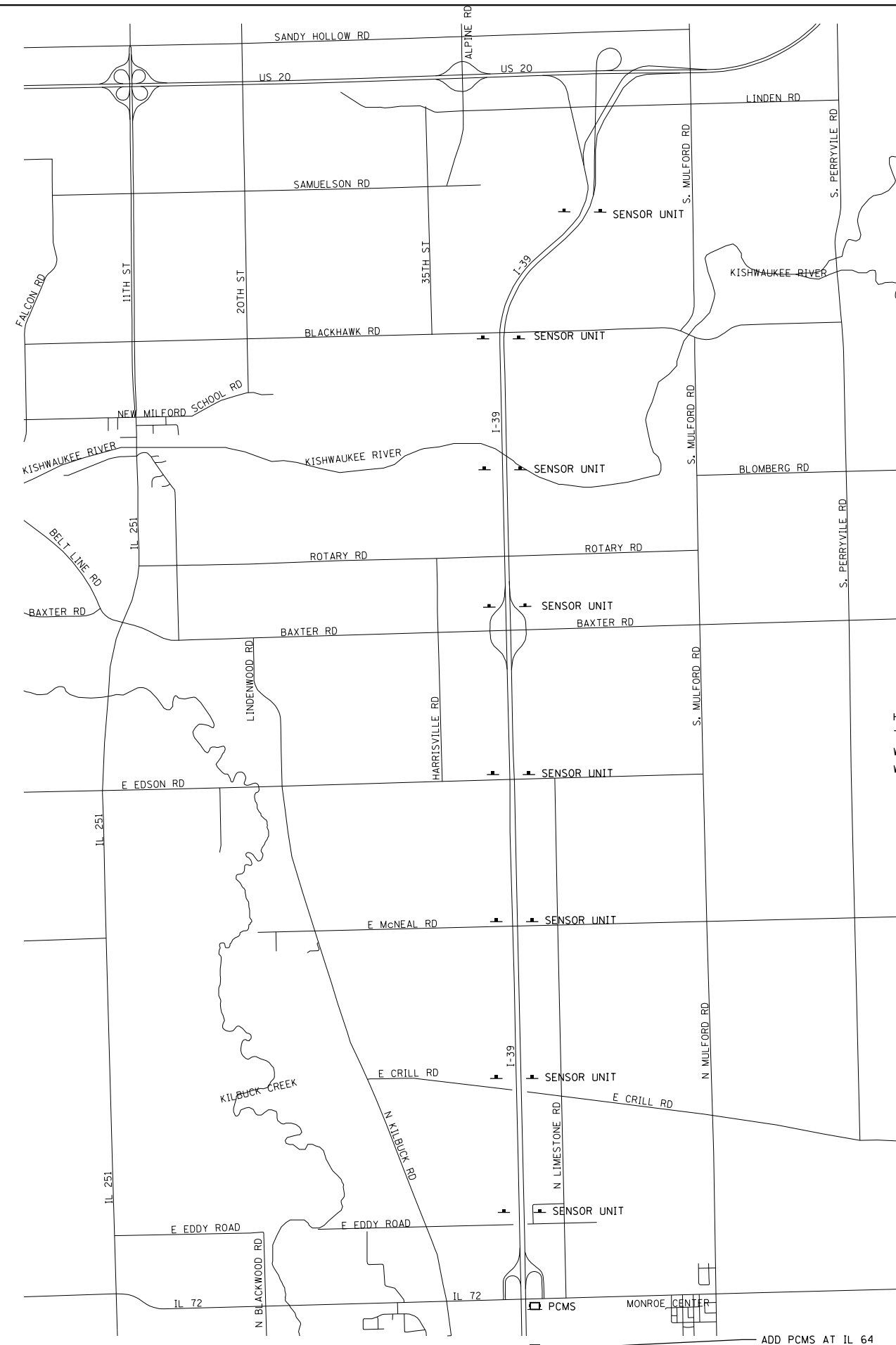
**STATE OF ILLINOIS  
DEPARTMENT OF TRANSPORTATION**

**REAL - TIME TRAFFIC CONTROL MAP**

SCALE: SHEET 1 OF 3 SHEETS STA. TO STA.

F.A.* RTE.*	SECTION	COUNTY	TOTAL SHEETS	SHEET NO.
*	**	WINNEBAGO	300	111
CONTRACT NO. 64L72				

\* F.A.I. 39, F.A.P. 301, F.A.S. 1045A \*\* (201-1,2,3)RS-1 & (4,4-1,5)RS-2



HAVE THE FIRST 4 SETS @ 3/4 MILE (OUT TO THE ROAD CONSTRUCTION AHEAD 3 MILES SIGN)  
 THEN HAVE THEM A 1 MILE SPACING  
 WHAT IS SHOWN IS FOR ALL STAGES EXCEPT WHEN DOING I-39 MAINLINE (N-S) SECTION  
 WHEN DOING I-39 MAINLINE, REDUCES TO 5 UNITS

□ PCMS = PORTABLE CHANGEABLE MESSAGE SIGN  
 ◻ SENSOR UNIT = REAL-TIME TRAFFIC CONTROL SENSOR UNIT

ADD PCMS AT IL 64

MODEL: Default  
 FILE: \\blm1c1.pw.state.il.us\blm1c1\pww\dot\Documents\DOT\_Offices\District 2\Projects\64L72\CADDData\CAD\Sheets\02-64L72-Real Time Traffic-Sheets.dgn

USER NAME = hogensonjd	DESIGNED -	REVISED -
	DRAWN -	REVISED -
PLOT SCALE = 4800,0000 ' / in.	CHECKED -	REVISED -
PLOT DATE = 10/30/2019	DATE -	REVISED -

**STATE OF ILLINOIS  
 DEPARTMENT OF TRANSPORTATION**

**REAL - TIME TRAFFIC CONTROL MAP**

SCALE: SHEET 2 OF 3 SHEETS STA. TO STA.

F.A.* RTE.	SECTION	COUNTY	TOTAL SHEETS	SHEET NO.
*	**	WINNEBAGO	300	112
CONTRACT NO. 64L72				

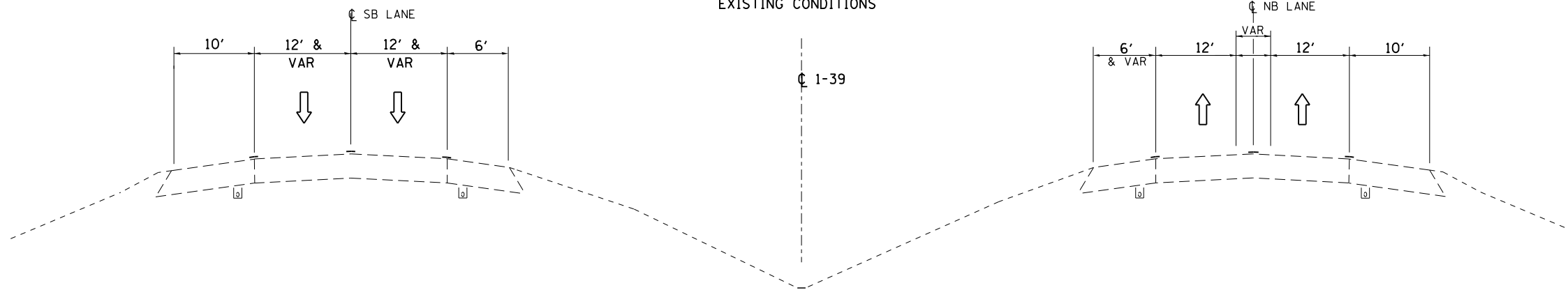
\* F.A.I. 39, F.A.P. 301, F.A.S. 1045A \*\* (201-1,2,3)RS-1 & (4,4-1,5)RS-2



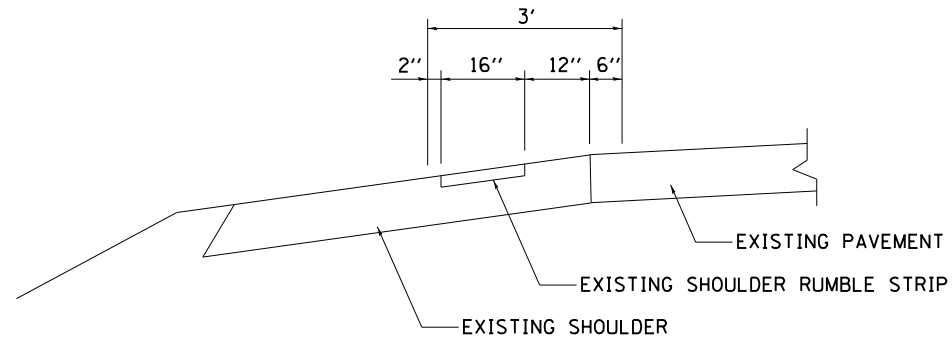


# MOT TYPICAL SECTIONS

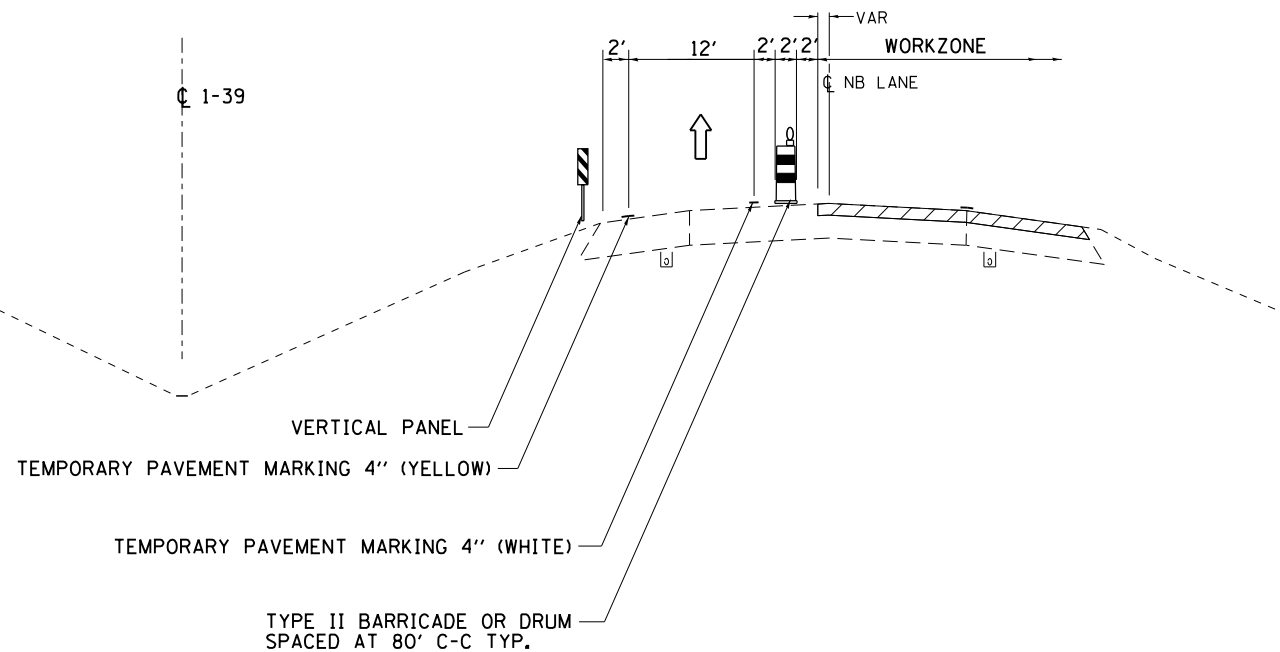
I-39 NB/SB  
EXISTING CONDITIONS



PRE-STAGE 1 RUMBLE STRIP REMOVAL  
SEE SCHEDULE FOR LOCATIONS



STAGE 1  
12488+25 - 12548+98  
I-39 NB/SB



MODEL: Default  
FILE: \\blm1c2-prod\pub\rooms\dat\illinois.gov\PWIDOT\Documents\DOT\_Offices\District 2\Projects\64L72\CADDData\CAD\Sheets\02-64L72-shc-stage1p-1\Typical-MOT.dgn

USER NAME = hogensonjd	DESIGNED -	REVISED -
PLOT SCALE = 100.0000' / in.	DRAWN -	REVISED -
PLOT DATE = 10/30/2019	CHECKED -	REVISED -
	DATE -	REVISED -

**STATE OF ILLINOIS  
DEPARTMENT OF TRANSPORTATION**

**MAINTENANCE OF TRAFFIC - STAGE 1  
TYPICAL SECTIONS - NB /SB - RAMP DB**

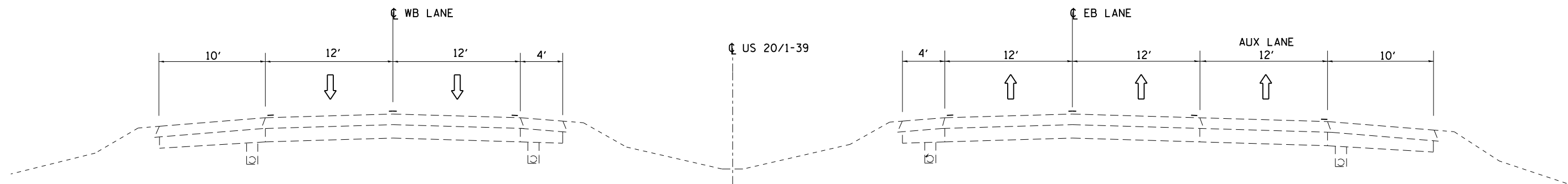
SCALE: SHEET 1 OF 13 SHEETS STA. TO STA.

F.A.* RTE.	SECTION	COUNTY	TOTAL SHEETS	SHEET NO.
*	**	WINNEBAGO	300	114
CONTRACT NO. 64L72				
ILLINOIS FED. AID PROJECT				

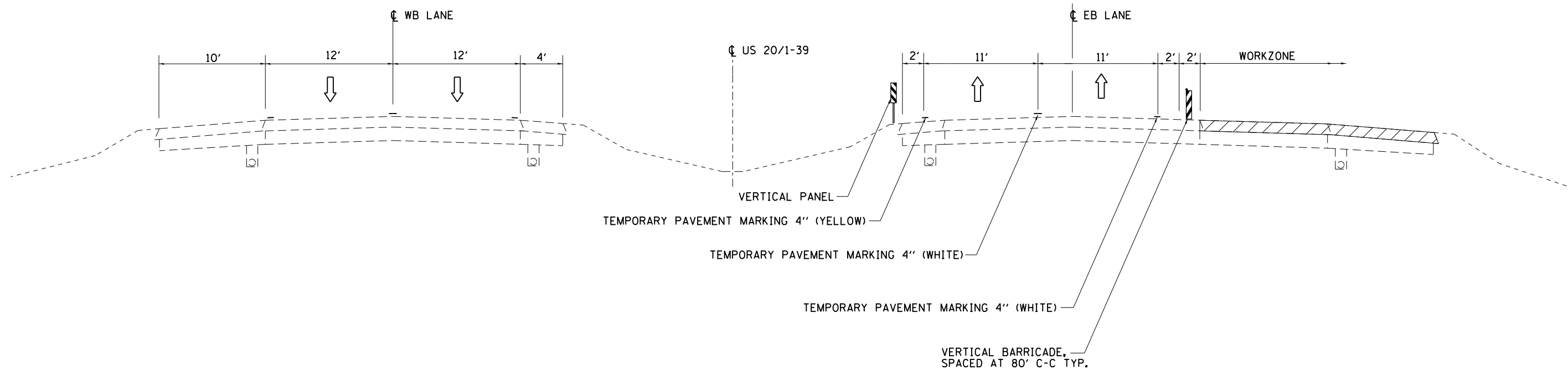
\* F.A.I. 39, F.A.P. 301, F.A.S. 1045A \*\* (201-1,2,3)RS-1 & (4,4-1,5)RS-2

# MOT TYPICAL SECTIONS

STAGE 1  
US 20/I-39 EB/WB RAMP DB  
EXISTING CONDITIONS



STAGE 1  
12583+68 - 12605+18  
US 20/I-39 EB/WB RAMP DB



MODEL: Default  
 FILE: h:\m11\c:\pub\h11\room\dat\illinois.gov\pww\DOT\Documents\DOT\_Offices\Director\_2\Projects\64L72\CADD\Drawings\64L72-5-18-2019-Typical-MOT.dgn

USER NAME = hogensonjd	DESIGNED -	REVISED -
	DRAWN -	REVISED -
PLOT SCALE = 100.0000' / in.	CHECKED -	REVISED -
PLOT DATE = 10/30/2019	DATE -	REVISED -

**STATE OF ILLINOIS  
DEPARTMENT OF TRANSPORTATION**

**MAINTENANCE OF TRAFFIC - STAGE 1  
TYPICAL SECTIONS - EB /WB - RAMP DB**

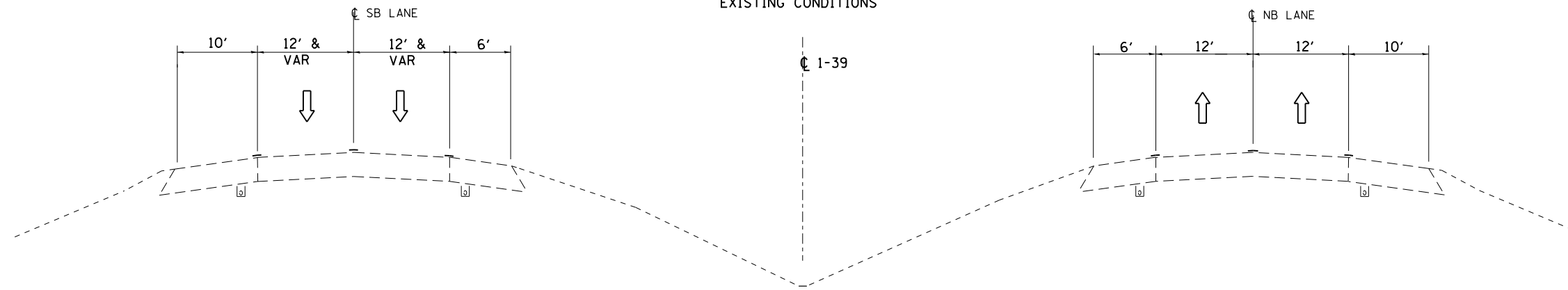
SCALE: SHEET 2 OF 13 SHEETS STA. TO STA.

F.A.* RTE.	SECTION	COUNTY	TOTAL SHEETS	SHEET NO.
*	**	WINNEBAGO	300	115
CONTRACT NO. 64L72				
ILLINOIS FED. AID PROJECT				

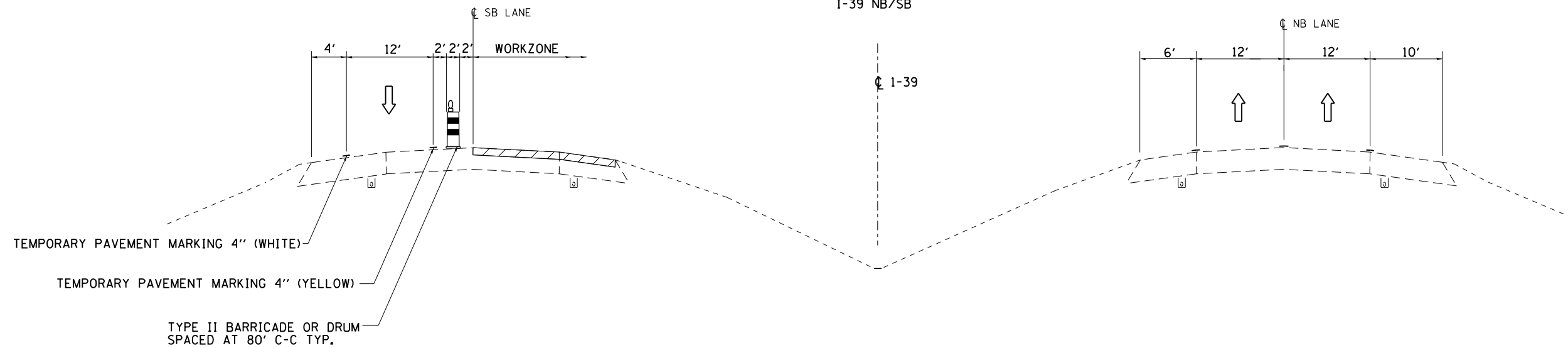
\* F.A.I. 39, F.A.P. 301, F.A.S. 1045A \*\* (201-1,2,3)RS-1 & (4,4-1,5)RS-2

# MOT TYPICAL SECTIONS

STAGE 2  
I-39 NB/SB  
EXISTING CONDITIONS



STAGE 2  
STA 65+00 - 88+56  
I-39 NB/SB



MODEL: Default  
 FILE: \\blm1c2.pw.usp\lanroom.d\illinois.gov\PIWDOT\Documents\DOT\_Offices\District 2\Projects\64L72\CADDData\CAD\Sheets\02-64L72-shc-staging-Typescale-MOT.dgn

USER NAME = hogensonjd	DESIGNED -	REVISED -
	DRAWN -	REVISED -
PLOT SCALE = 100.0000' / in.	CHECKED -	REVISED -
PLOT DATE = 10/30/2019	DATE -	REVISED -

STATE OF ILLINOIS  
DEPARTMENT OF TRANSPORTATION

MAINTENANCE OF TRAFFIC - STAGE 2  
TYPICAL SECTIONS - NB /SB - RAMP BD

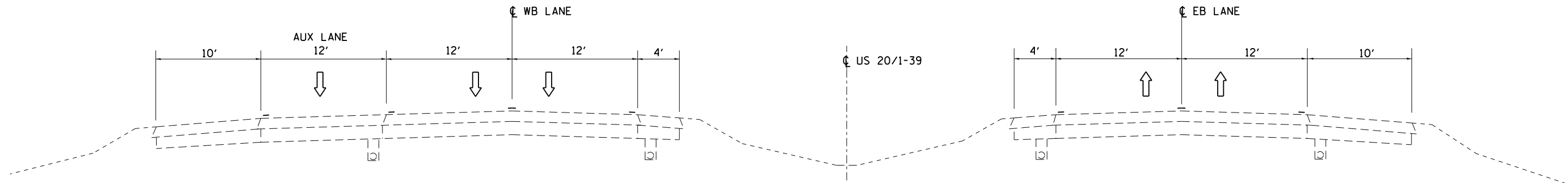
SCALE: SHEET 3 OF 13 SHEETS STA. TO STA.

F.A.* RTE.	SECTION	COUNTY	TOTAL SHEETS	SHEET NO.
*	**	WINNEBAGO	300	116
CONTRACT NO. 64L72				

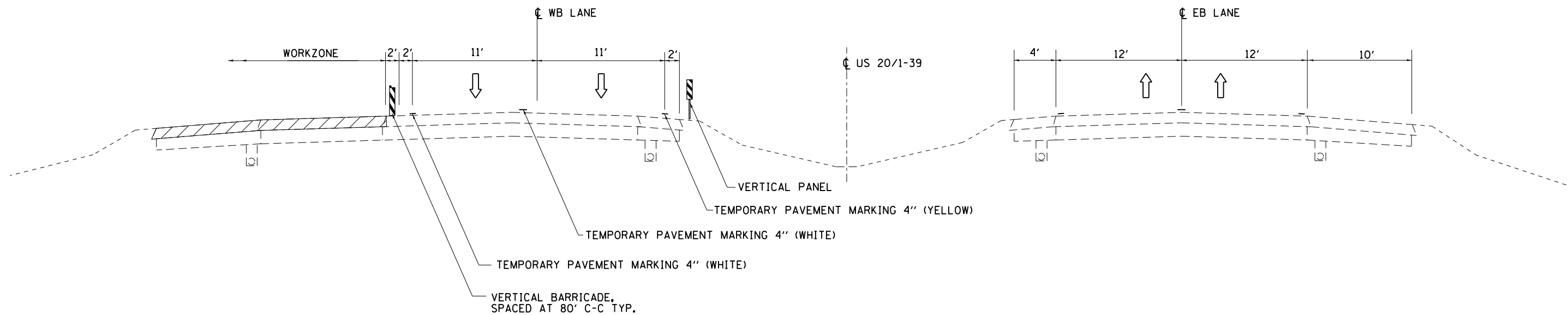
ILLINOIS FED. AID PROJECT  
\* F.A.I. 39, F.A.P. 301, F.A.S. 1045A \*\* (201-1,2,3)RS-1 & (4,4-1,5)RS-2

# MOT TYPICAL SECTIONS

STAGE 2  
RAMP BD  
US 20/I-39 EB/WB  
EXISTING CONDITIONS



STAGE 2  
STA 2604+06 - 2611+82  
US 20/I-39 EB/WB



MODEL: Default  
 FILE: \\nas101.pw.state.il.us\pub\haronom.dad\illinois.gov\PW\DOT\Documents\DOT\_Offices\District 2\Projects\64L72\CADD\Drawings\64L72-Sub-Stationing-Types\MOT.dgn

USER NAME = hogensonjd	DESIGNED -	REVISED -
	DRAWN -	REVISED -
PLOT SCALE = 100,0000' / in.	CHECKED -	REVISED -
PLOT DATE = 10/30/2019	DATE -	REVISED -

**STATE OF ILLINOIS  
DEPARTMENT OF TRANSPORTATION**

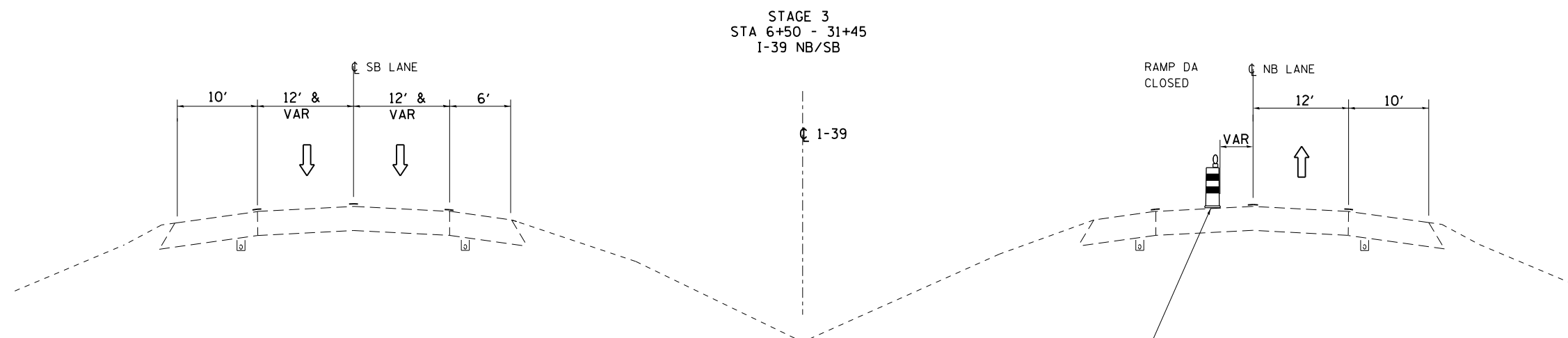
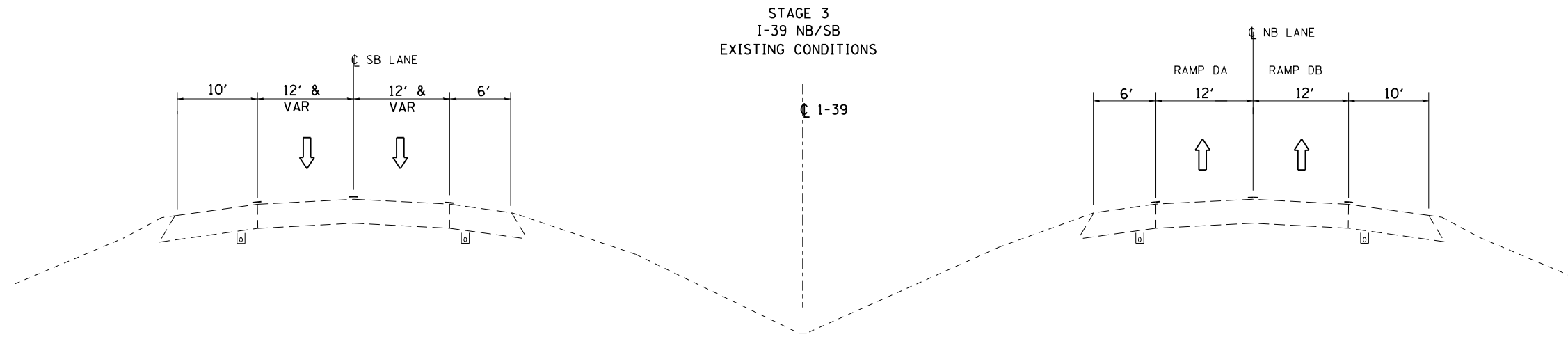
**MAINTENANCE OF TRAFFIC - STAGE 2  
TYPICAL SECTIONS - EB /WB - RAMP BD**

SCALE: SHEET 4 OF 13 SHEETS STA. TO STA.

F.A.* RTE.	SECTION	COUNTY	TOTAL SHEETS	SHEET NO.
*	**	WINNEBAGO	300	117
CONTRACT NO. 64L72				

\* F.A.I. 39, F.A.P. 301, F.A.S. 1045A \*\* (201-1,2,3)RS-1 & (4,4-1,5)RS-2

# MOT TYPICAL SECTIONS



TYPE II BARRICADE OR DRUM,  
SPACED AT 80' C-C TYP.

MODEL: Default  
 FILE: h:\m11\c:\p\pub\h11\room\dat\illinois.gov\p\w\DOT\Documents\DOT\_Offices\Drawings\2\Projects\64L72\CADDData\CAD\Sheet\02-64L72-shc-dwg\02-64L72-shc-dwg.dgn

USER NAME = hogensonjd	DESIGNED -	REVISED -
PLOT SCALE = 100.0000' / in.	DRAWN -	REVISED -
PLOT DATE = 10/30/2019	CHECKED -	REVISED -
	DATE -	REVISED -

**STATE OF ILLINOIS  
DEPARTMENT OF TRANSPORTATION**

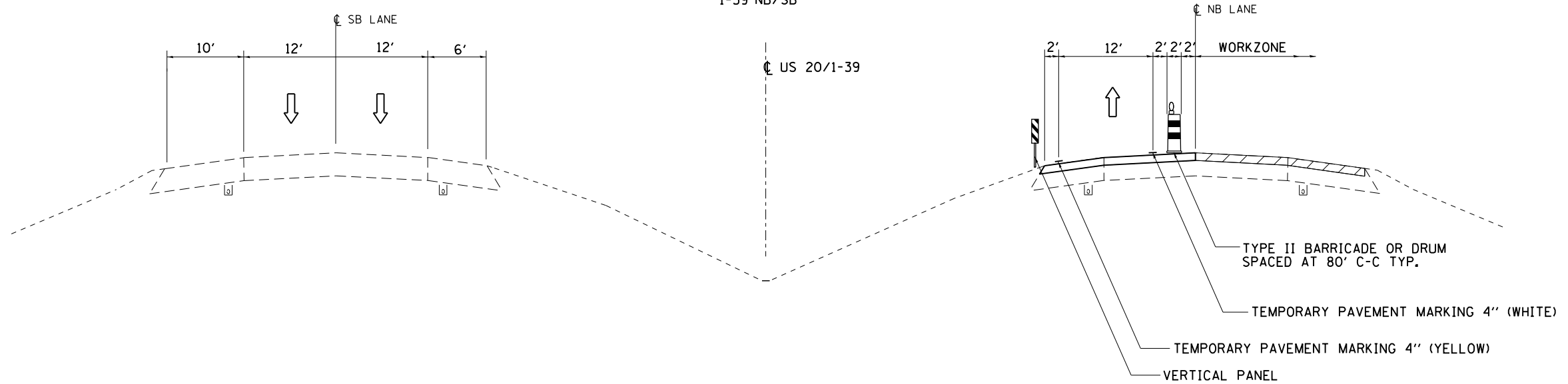
<b>MAINTENANCE OF TRAFFIC - STAGE 3 TYPICAL SECTIONS - EB /WB - RAMP DA</b>	
SCALE:	SHEET 5 OF 13 SHEETS STA. TO STA.

F.A.* RTE.*	SECTION	COUNTY	TOTAL SHEETS	SHEET NO.
*	**	WINNEBAGO	300	118
CONTRACT NO. 64L72				
ILLINOIS FED. AID PROJECT				

\* F.A.I. 39, F.A.P. 301, F.A.S. 1045A \*\* (201-1,2,3)RS-1 & (4,4-1,5)RS-2

# MOT TYPICAL SECTIONS

STAGE 4  
22524+53 - 22492+33  
I-39 NB/SB



MODEL: Default  
 FILE: \\mtrc-pub\pubroom\data\illinois.gov\PIWDOT\Documents\DOT\_Offices\District 2\Projects\64L72\CADDData\CAD\Sheets\02-64L72-sh-ctb\mtrc-TypScale-MOT.dgn

USER NAME = hogensonjd	DESIGNED -	REVISED -
	DRAWN -	REVISED -
PLOT SCALE = 100,0000' / in.	CHECKED -	REVISED -
PLOT DATE = 10/30/2019	DATE -	REVISED -

**STATE OF ILLINOIS  
DEPARTMENT OF TRANSPORTATION**

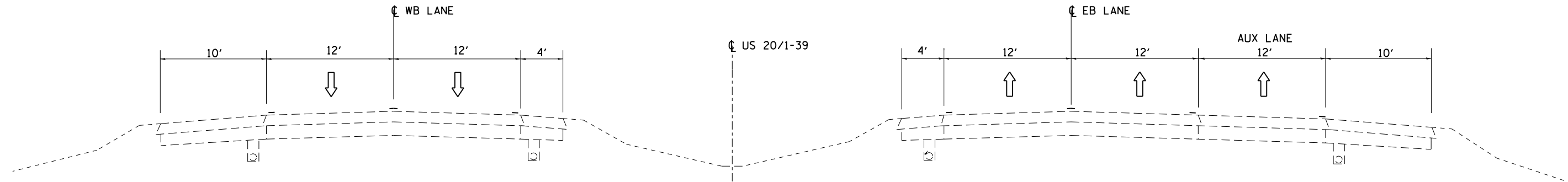
<b>MAINTENANCE OF TRAFFIC – STAGE 4</b>			
<b>TYPICAL SECTIONS – EB /WB</b>			
SCALE:	SHEET 6 OF 13 SHEETS	STA.	TO STA.

F.A.* RTE.:	SECTION	COUNTY	TOTAL SHEETS	SHEET NO.
*	**	WINNEBAGO	300	119
CONTRACT NO. 64L72				
ILLINOIS FED. AID PROJECT				

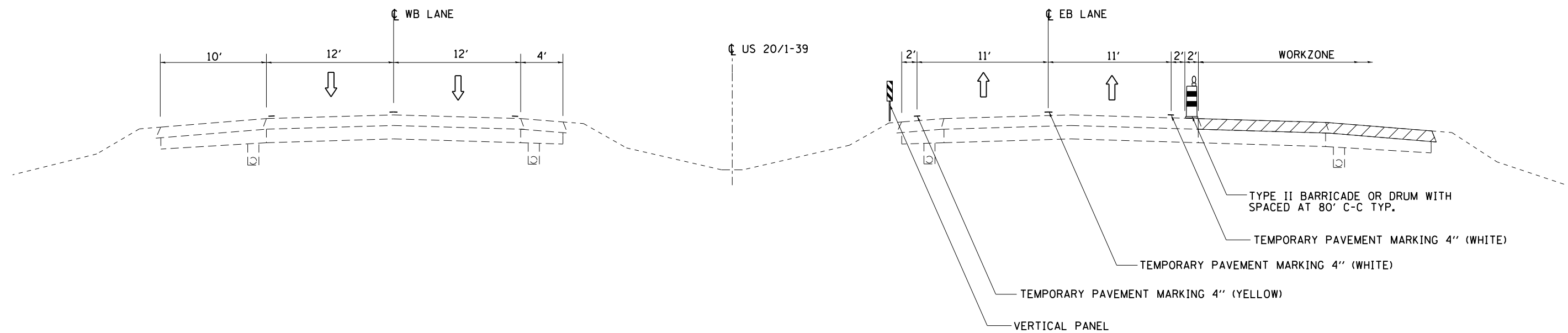
\* F.A.I. 39, F.A.P. 301, F.A.S. 1045A \*\* (201-1,2,3)RS-1 & (4,4-1,5)RS-2

# MOT TYPICAL SECTIONS

US 20/I-39 EB/WB RAMP AD  
EXISTING CONDITIONS



STAGE 4  
11120+50-11145+06  
US 20/I-39 EB/WB RAMP AD  
EXISTING CONDITIONS



MODEL: Default  
FILE: \\blm1c2.pw.usplanner.com\data\illinois.gov\PWIDOT\Documents\DOT\_Offices\District 2\Projects\64L72\CADD\Drawings\DOT-64L72-shc-stage4\Typical-MOT.dgn

USER NAME = hogensonjd	DESIGNED -	REVISED -
	DRAWN -	REVISED -
PLOT SCALE = 100.0000' / in.	CHECKED -	REVISED -
PLOT DATE = 10/30/2019	DATE -	REVISED -

**STATE OF ILLINOIS  
DEPARTMENT OF TRANSPORTATION**

<b>MAINTENANCE OF TRAFFIC - STAGE 4 TYPICAL SECTIONS - EB /WB</b>			
SCALE:	SHEET 7 OF 13 SHEETS	STA.	TO STA.

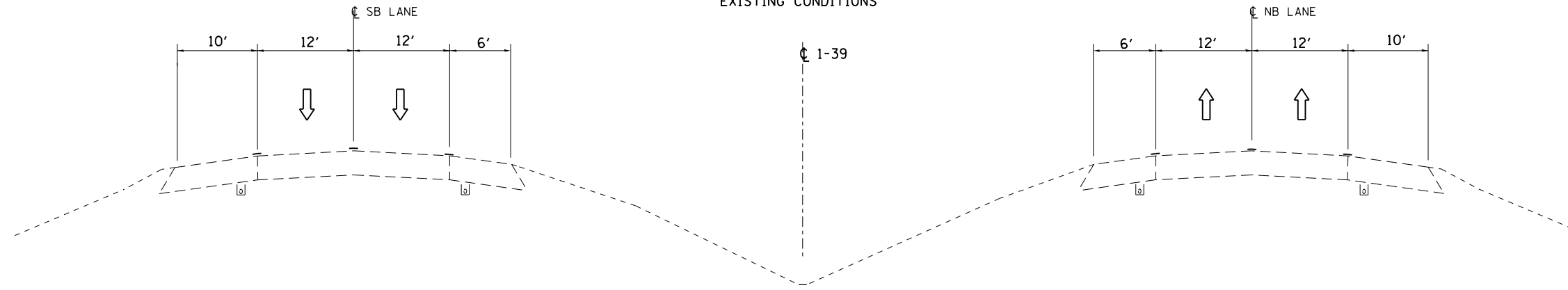
F.A.* RTE.:	SECTION	COUNTY	TOTAL SHEETS	SHEET NO.
*	**	WINNEBAGO	300	120
CONTRACT NO. 64L72				
ILLINOIS FED. AID PROJECT				

\* F.A.I. 39, F.A.P. 301, F.A.S. 1045A \*\* (201-1,2,3)RS-1 & (4,4-1,5)RS-2

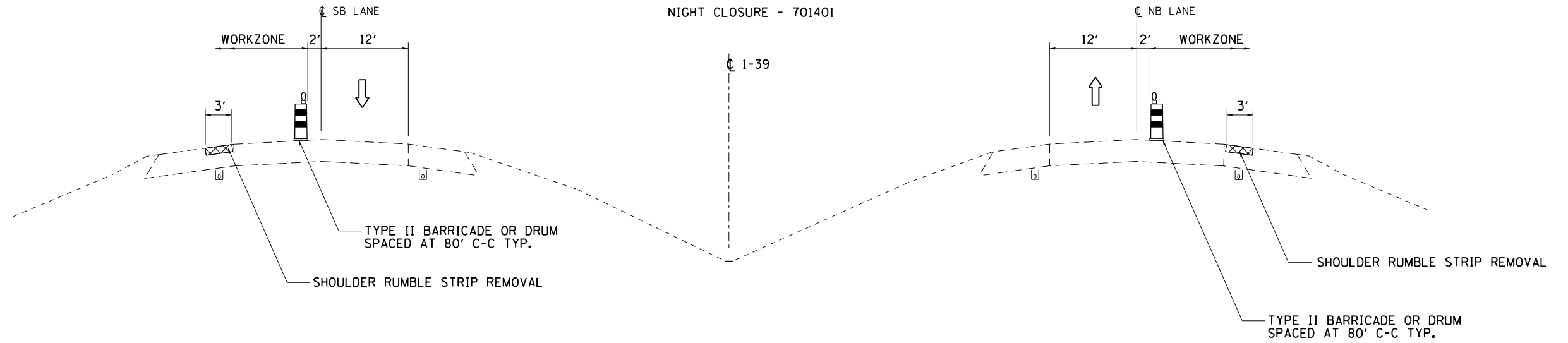


# MOT TYPICAL SECTIONS

I-39 NB/SB  
EXISTING CONDITIONS



PRE-STAGE 5  
NIGHT CLOSURE - 701401



MODEL: Default  
 FILE: \\blm1c:\pub\lhamrson\m.d\illinois.gov\PIWDOT\Documents\IDOT\_Offices\District 2\Projects\64L72\CADD\Drawings\64L72-sh-closure\Typical-MOT.dgn

USER NAME = hogensonjd	DESIGNED -	REVISED -
PLOT SCALE = 100.0000' / in.	DRAWN -	REVISED -
PLOT DATE = 10/30/2019	CHECKED -	REVISED -
	DATE -	REVISED -

**STATE OF ILLINOIS**  
**DEPARTMENT OF TRANSPORTATION**

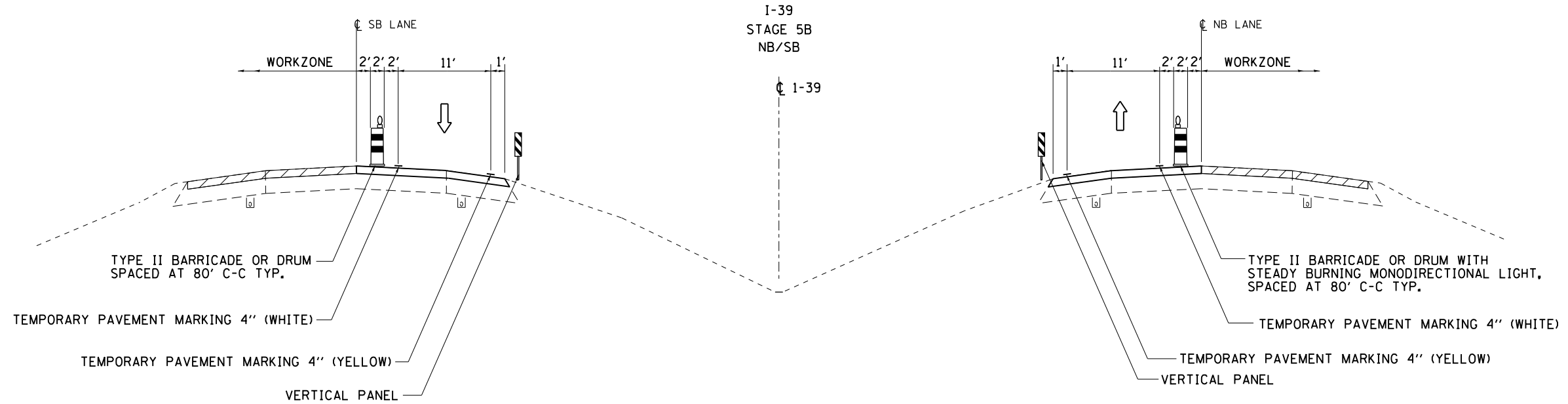
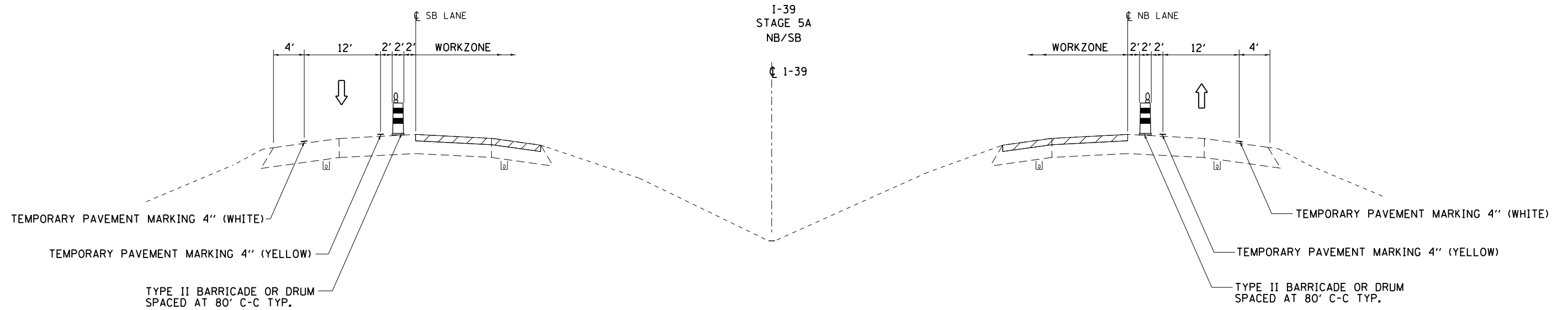
**MAINTENANCE OF TRAFFIC - PRE-STAGE 5**  
**TYPICAL SECTIONS - NB /SB**

SCALE: SHEET 8 OF 13 SHEETS STA. TO STA.

F.A.* RTE.:	SECTION	COUNTY	TOTAL SHEETS	SHEET NO.
*	**	WINNEBAGO	300	121
CONTRACT NO. 64L72				
ILLINOIS FED. AID PROJECT				

\* F.A.I. 39, F.A.P. 301, F.A.S. 1045A \*\* (201-1,2,3)RS-1 & (4,4-1,5)RS-2

# MOT TYPICAL SECTIONS



MODEL: Default  
 FILE: M:\GIS\_Plan\planroom\dat\illinois.gov\PWIDOT\Documents\DOT\_Offices\District 2\Projects\64L72\CADD\Drawings\64L72-5-ht-cta\mtp-TypScale-MOT.dgn

USER NAME = hogensonjd	DESIGNED -	REVISED -
	DRAWN -	REVISED -
PLOT SCALE = 100.0000' / in.	CHECKED -	REVISED -
PLOT DATE = 10/30/2019	DATE -	REVISED -

**STATE OF ILLINOIS  
DEPARTMENT OF TRANSPORTATION**

**MAINTENANCE OF TRAFFIC - STAGE 5A & 5B  
TYPICAL SECTIONS - NB /SB**

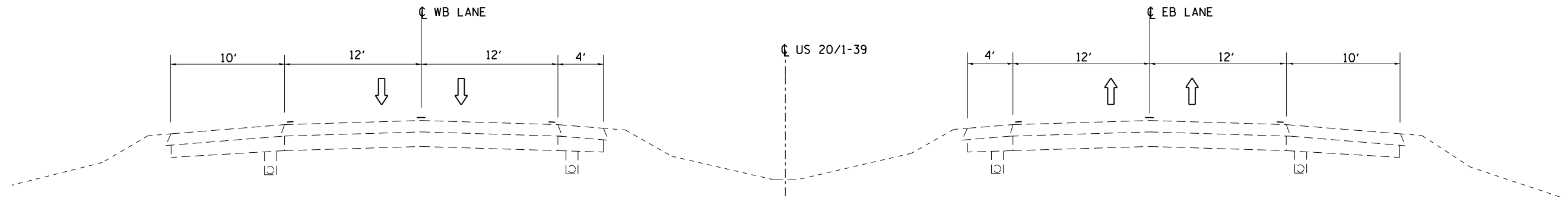
SCALE: SHEET 9 OF 13 SHEETS STA. TO STA.

F.A.* RTE.	SECTION	COUNTY	TOTAL SHEETS	SHEET NO.
*	**	WINNEBAGO	300	122
CONTRACT NO. 64L72				
ILLINOIS FED. AID PROJECT				

\* F.A.I. 39, F.A.P. 301, F.A.S. 1045A \*\* (201-1,2,3)RS-1 & (4,4-1,5)RS-2

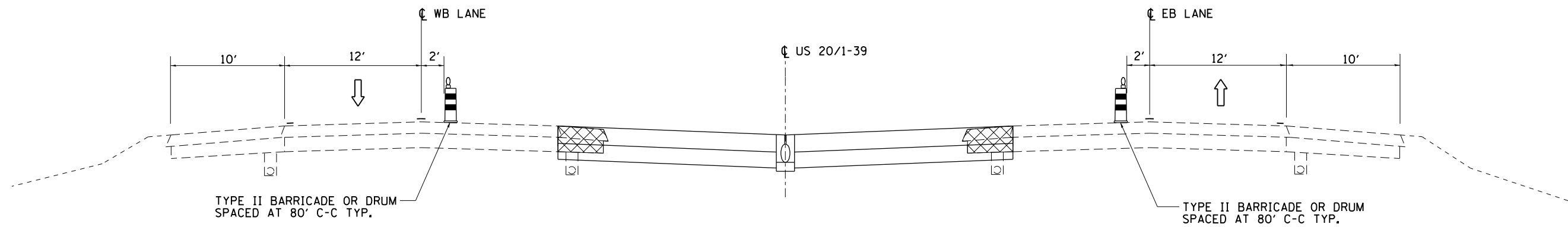
# MOT TYPICAL SECTIONS

US 20/I-39 EB/WB  
EXISTING CONDITIONS

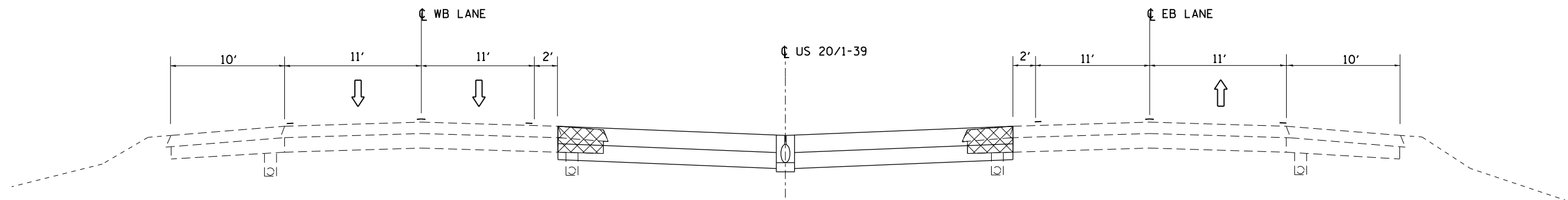


STAGE 5A  
CROSS OVER STATIONING  
1074+27 - 1080+73  
2607+79.8 - 2617+56 - INCLUDING RAMP DB 83+57.4 - 93+38  
2696+23 - 2702+73  
NIGHT CLOSURE - 701401

• NIGHT CLOSURE 701401  
2609+25 - 2616+00 EB  
2610+40 - 2617+00 WB  
2697+00 - 2703+00 EB & WB



DAYTIME



MODEL: Default  
FILE: \\blm1c1\pub\lanscom\dat\illinois\pwr\WIDOT\Documents\DOT\_Offices\District\_2\Projects\64L72\CADDData\CAD\Sheets\02-64L72-shc-stage5a-Typical-MOT.dgn

USER NAME = hogensonjd	DESIGNED -	REVISED -
	DRAWN -	REVISED -
PLOT SCALE = 100.0000' / in.	CHECKED -	REVISED -
PLOT DATE = 10/30/2019	DATE -	REVISED -

STATE OF ILLINOIS  
DEPARTMENT OF TRANSPORTATION

MAINTENANCE OF TRAFFIC - STAGE 5A CROSS OVER  
TYPICAL SECTIONS - EB /WB

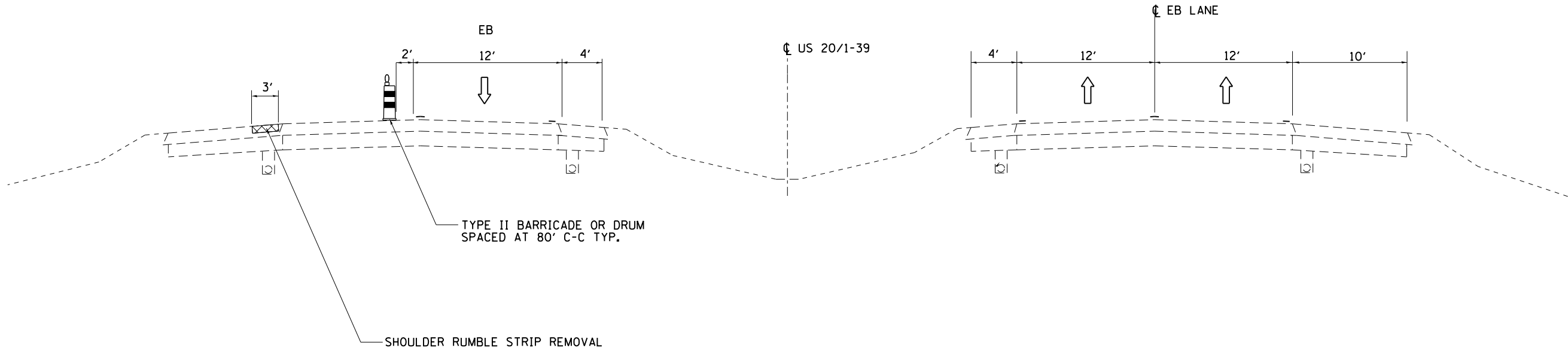
SCALE: SHEET 10 OF 13 SHEETS STA. TO STA.

F.A.* RTE.	SECTION	COUNTY	TOTAL SHEETS	SHEET NO.
*	**	WINNEBAGO	300	123
CONTRACT NO. 64L72				

ILLINOIS FED. AID PROJECT  
\* F.A.I. 39, F.A.P. 301, F.A.S. 1045A \*\* (201-1,2,3)RS-1 & (4,4-1,5)RS-2

# MOT TYPICAL SECTIONS

US 20/I-39 EB/WB  
PRE STAGE 6  
NIGHT CLOSURE 701401



MODEL: Default  
FILE: \\mtc-prod01\barroom\dta\illinois\pww\DOT\Documents\DOT\_Offices\District 2\Projects\64L72\CADData\CADsheets\02-64L72-sh-closure-MOT.dgn

USER NAME	= hogensonjd	DESIGNED	-	REVISED	-
DRAWN	-	CHECKED	-	REVISED	-
PLOT SCALE	= 100.0000 ' / in.	DATE	-	REVISED	-
PLOT DATE	= 10/30/2019				

**STATE OF ILLINOIS  
DEPARTMENT OF TRANSPORTATION**

**MAINTENANCE OF TRAFFIC – PRE STAGE 6  
TYPICAL SECTIONS – EB /WB**

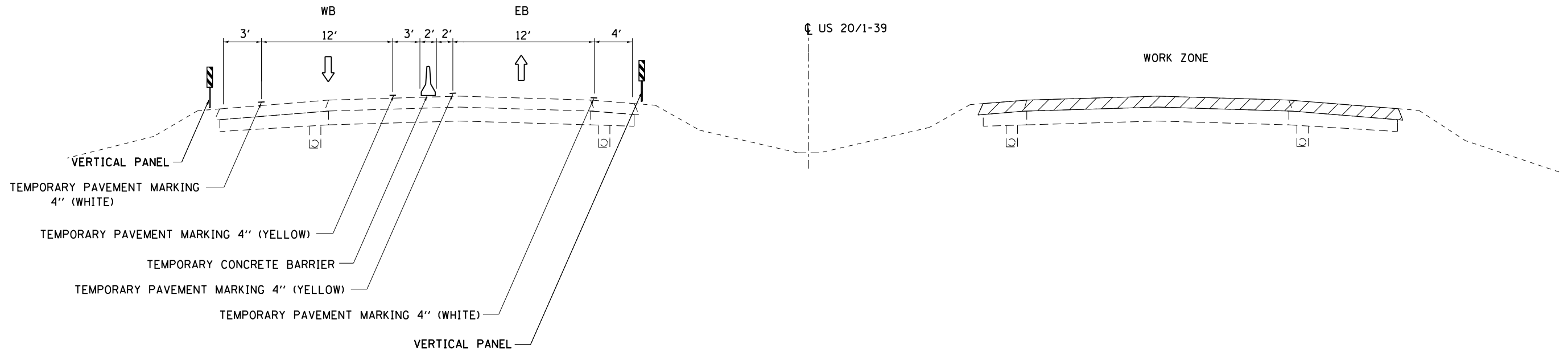
SCALE: SHEET 11 OF 13 SHEETS STA. TO STA.

F.A. RTE.:	SECTION	COUNTY	TOTAL SHEETS	SHEET NO.
*	**	WINNEBAGO	300	124
CONTRACT NO. 64L72				
ILLINOIS FED. AID PROJECT				

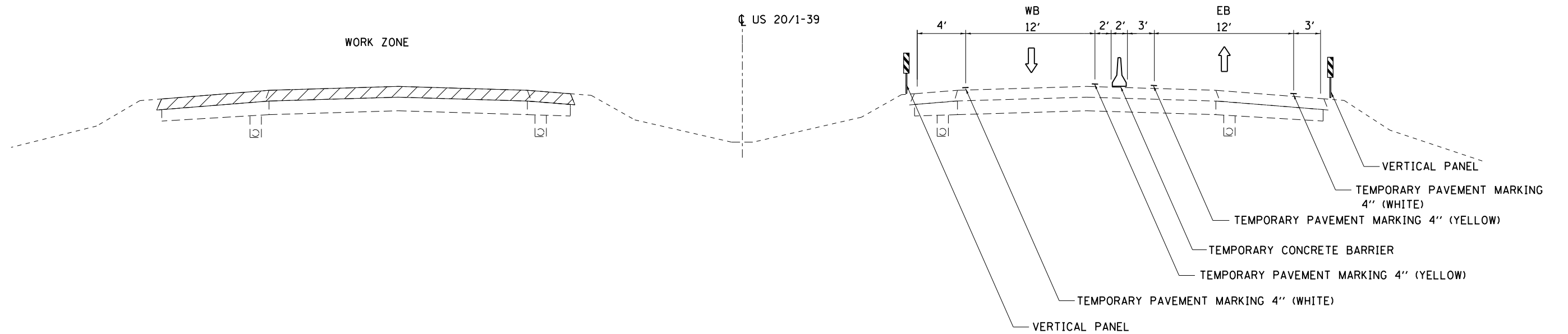
\* F.A.I. 39, F.A.P. 301, F.A.S. 1045A \*\* (201-1,2,3)RS-1 & (4,4-1,5)RS-2

# MOT TYPICAL SECTIONS

US 20/I-39 EB/WB  
STAGE 6A



US 20/I-39 EB/WB  
STAGE 6B



MODEL: Default  
FILE: h:\mtrc\p10\p10mroom.dwg  
PROJECT: 64L72\CADData\CAD\Sheet\02-64L72-sh-6a\mtrc-Typical-MOT.dgn

USER NAME = hogensonjd	DESIGNED -	REVISED -
	DRAWN -	REVISED -
PLOT SCALE = 100.0000' / in.	CHECKED -	REVISED -
PLOT DATE = 10/30/2019	DATE -	REVISED -

**STATE OF ILLINOIS  
DEPARTMENT OF TRANSPORTATION**

**MAINTENANCE OF TRAFFIC - STAGE 6A & 6B  
TYPICAL SECTIONS - EB /WB**

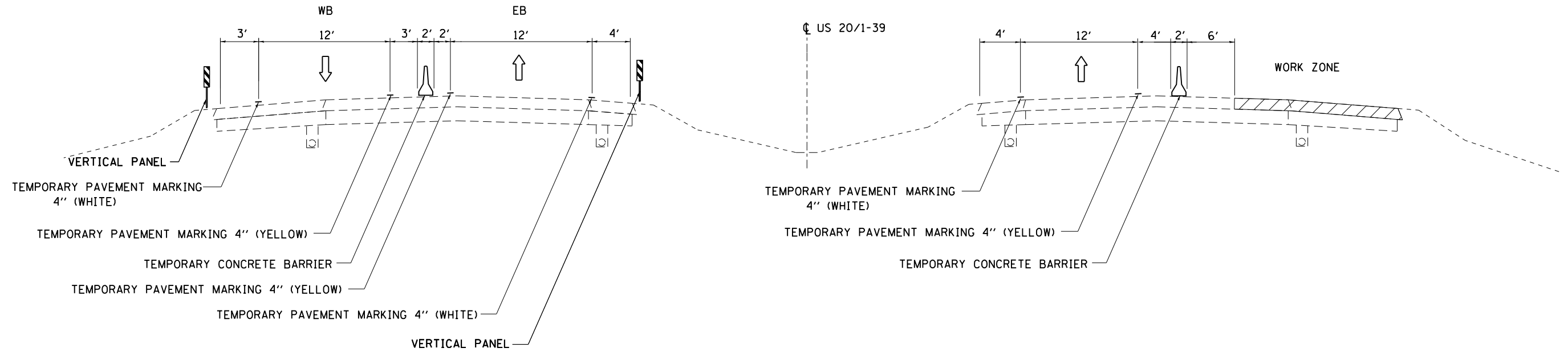
SCALE: SHEET 12 OF 13 SHEETS STA. TO STA.

F.A. RTE. *	SECTION	COUNTY	TOTAL SHEETS	SHEET NO.
*	**	WINNEBAGO	300	125
CONTRACT NO. 64L72				
ILLINOIS FED. AID PROJECT				

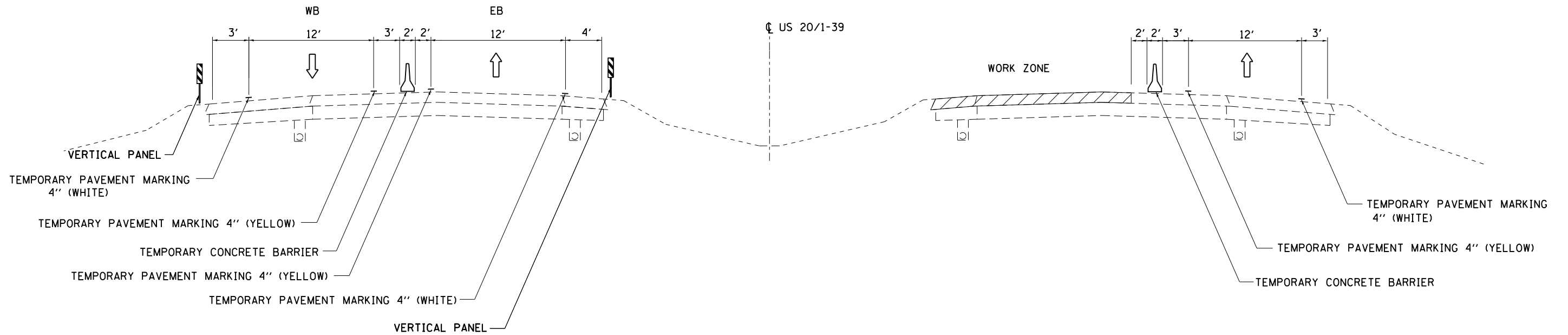
\* F.A.I. 39, F.A.P. 301, F.A.S. 1045A \*\* (201-1,2,3)RS-1 & (4,4-1,5)RS-2

# MOT TYPICAL SECTIONS

US 20/1-39 EB/WB  
SUB STAGE 6A-1



US 20/1-39 EB/WB  
SUB STAGE 6A-2



STATE OF ILLINOIS  
DEPARTMENT OF TRANSPORTATION

MAINTENANCE OF TRAFFIC - SUB STAGE 6A-1 & 6B-1  
TYPICAL SECTIONS - EB /WB

F.A.* RTE.	SECTION	COUNTY	TOTAL SHEETS	SHEET NO.
*	**	WINNEBAGO	300	126
CONTRACT NO. 64L72				

SCALE: SHEET 13 OF 13 SHEETS STA. TO STA.

ILLINOIS FED. AID PROJECT  
\* F.A.I. 39, F.A.P. 301, F.A.S. 1045A \*\* (201-1,2,3)RS-1 & (4,4-1,5)RS-2

MODEL: Default  
FILE: \\blm\c:\pub\blmroom\dat\illinois\pwr\WIDOT\Documents\DOT\_Offices\blm\7\CADData\CAD\Sheets\02-64L72-Sub-Stage\6A-1\Typical-MOT.dgn

USER NAME = hogensonjd	DESIGNED -	REVISED -
	DRAWN -	REVISED -
PLOT SCALE = 100.0000' / in.	CHECKED -	REVISED -
PLOT DATE = 10/30/2019	DATE -	REVISED -

**ALT** SEE SIGN DETAIL M3-4(BL)3015

**SOUTH** M3-3(BL)3015

**SOUTH** M3-3(BL)2412

**INTERSTATE 39** M1-1-2424

**NORTH** M3-1(BL)2412

**RAMP CLOSED** SEE SIGN DETAIL R11-2(BL)4830

**ALT** SEE SIGN DETAIL M3-4(BL)2412

**CLOSED** SEE SIGN DETAIL (O)12024

**NO ACCESS TO 1-39** SEE SIGN DETAIL (O)4824

**STOPPED OR SLOW TRAFFIC WHEN FLASHING** SEE SIGN DETAIL (O)9648

**RAMP DETOUR** SEE SIGN DETAIL (O)8'X8'

**TO** M4-5(O)-3618

**DETOUR** M4-8(O)-3618

**NORTH** M3-1(W)3618

**SOUTH** FOR 39 SHIELDS M3-3(W)-3618

**WEST** M3-4(WH)-3618

**EAST** M3-2(WH)-3618

**20** M1-4-3636

**51** M1-4-3636

**INTERSTATE 39** M1-1-3636

**INTERSTATE 90** M1-1-3636

**LEFT LANE** SPL (O)-3018 (O)-3018

**RIGHT LANE** SPL (O)-3018 (O)-3018

**END DETOUR** M4-8a(O)-2418

**DETOUR AHEAD** W20-2(O)-48

**RAMP CLOSED AHEAD** W20-3(O)-48 SPL

**NON-EXPRESSWAY**

M5-1L(O) 2115

M6-1L(O) 2115

M6-1R(O) 2115

M5-1R(O) 2115

M6-1(R)(O)2115

M6-1(L)(O)2115

M6-3(O)2115

M5-2(R)(O)2115

M6-2(R)(O)2115

M5-1(L)(O)2115

M5-1(R)(O)2115






**EXPRESSWAY**

M6-3(O)3018

M5-2(R)(O)3018

M6-2(R)(O)3018

### DETOUR LEGEND

-  SIGN POST MOUNTED
-  SIGN TRUSS MOUNTED
-  DETOUR ROUTE
-  RAMP/ROADWAY CLOSURE
-  TYPE III BARRICADE WITH FLASHING LIGHT (2-EA.)

**NOTE:**

- THE COLOR OF THE CARDINAL DIRECTION PLATE SHALL MATCH THE COLOR ROUTE SHIELD.
- EXISTING "EMERGENCY ROUTE" SIGNS PERMANENTLY INSTALLED BY IDOT CAN BE USED BY COVERING "EMERGENCY ROUTE" WITH "ALT" SIGNS

MODEL: Default  
FILE: \\blm1c1-pub\blm1room\data\illinois.gov\PI\DOT\Documents\DOT\_Offices\blm1c1\2\CADDData\CAD\Sheet\02-64L72-DeTour-Sheet.dgn

USER NAME = hogensonjd	DESIGNED -	REVISED -
	DRAWN -	REVISED -
PLOT SCALE = 1500.0000' / in.	CHECKED -	REVISED -
PLOT DATE = 10/30/2019	DATE -	REVISED -

**STATE OF ILLINOIS  
DEPARTMENT OF TRANSPORTATION**

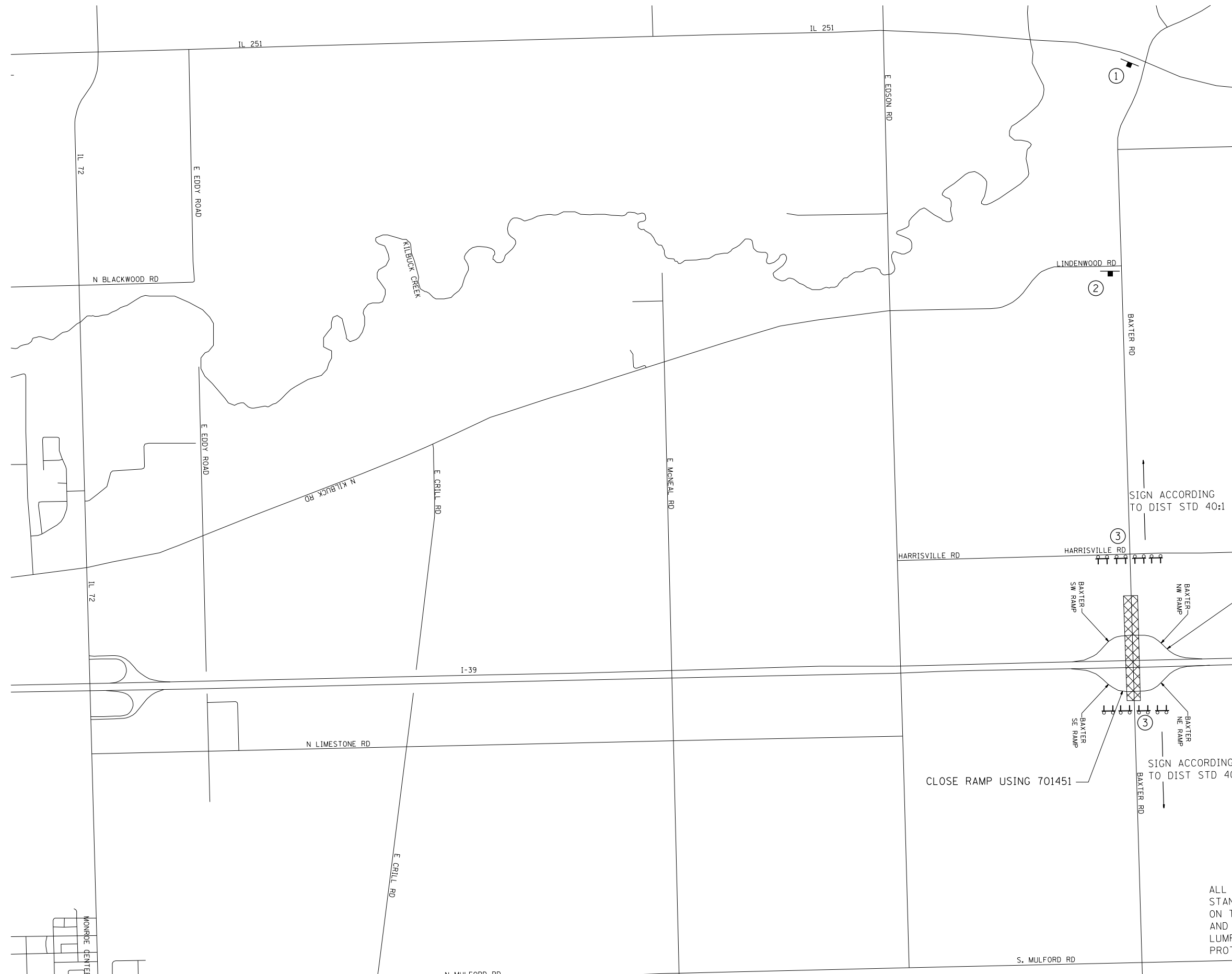
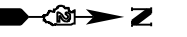
**MOT - DETOUR**

SCALE: SHEET 1 OF 11 SHEETS STA. TO STA.

F.A.* RTE.	SECTION	COUNTY	TOTAL SHEETS	SHEET NO.
*	**	WINNEBAGO	300	127
CONTRACT NO. 64L72				

\* F.A.I. 39, F.A.P. 301, F.A.S. 1045A \*\* (201-1,2,3)RS-1 & (4,4-1,5)RS-2

# PRE STAGE 1 - BAXTER ROAD CLOSURE DETOUR



①  
ROAD CLOSED 2 1/2 MILES  
NO ACCESS TO I-39

②  
ROAD CLOSED 1 1/2 MILES  
NO ACCESS TO I-39

③  
ROAD CLOSED  
COMPLETELY CLOSE HARRISVILLE RD  
40.1 SIGNING

ALL SIGNING ACCORDING TO DIST STANDARD 40.1 AND AS SHOWN ON THE PLANS SHALL BE INCLUDED AND PAID FOR AT THE CONTRACT LUMP SUM PRICE FOR TRAFFIC CONTROL PROTECTION, SPECIAL

MODEL: Default  
FILE: h:\mtrc\proj\pub\room.d\at\illinois.gov\PW\DOT\Documents\DOT\_Offices\Dist\ctc\_2\Projects\64L72\CADDData\CADD\Sheets\03-64L72-Detour-Sheets.dgn

USER NAME = hogensonjd	DESIGNED -	REVISED -
	DRAWN -	REVISED -
PLOT SCALE = 1500.0000' / in.	CHECKED -	REVISED -
PLOT DATE = 10/30/2019	DATE -	REVISED -

**STATE OF ILLINOIS  
DEPARTMENT OF TRANSPORTATION**

**MOT - PRE-STAGE 1  
BAXTER ROAD DETOUR**

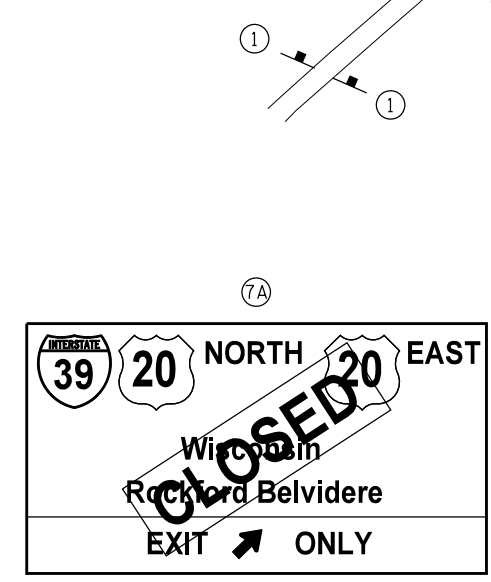
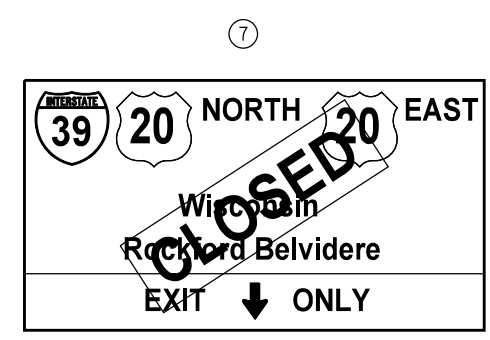
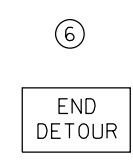
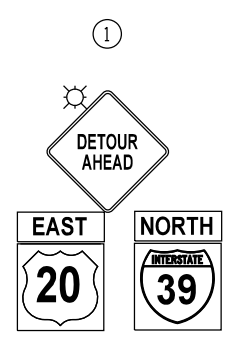
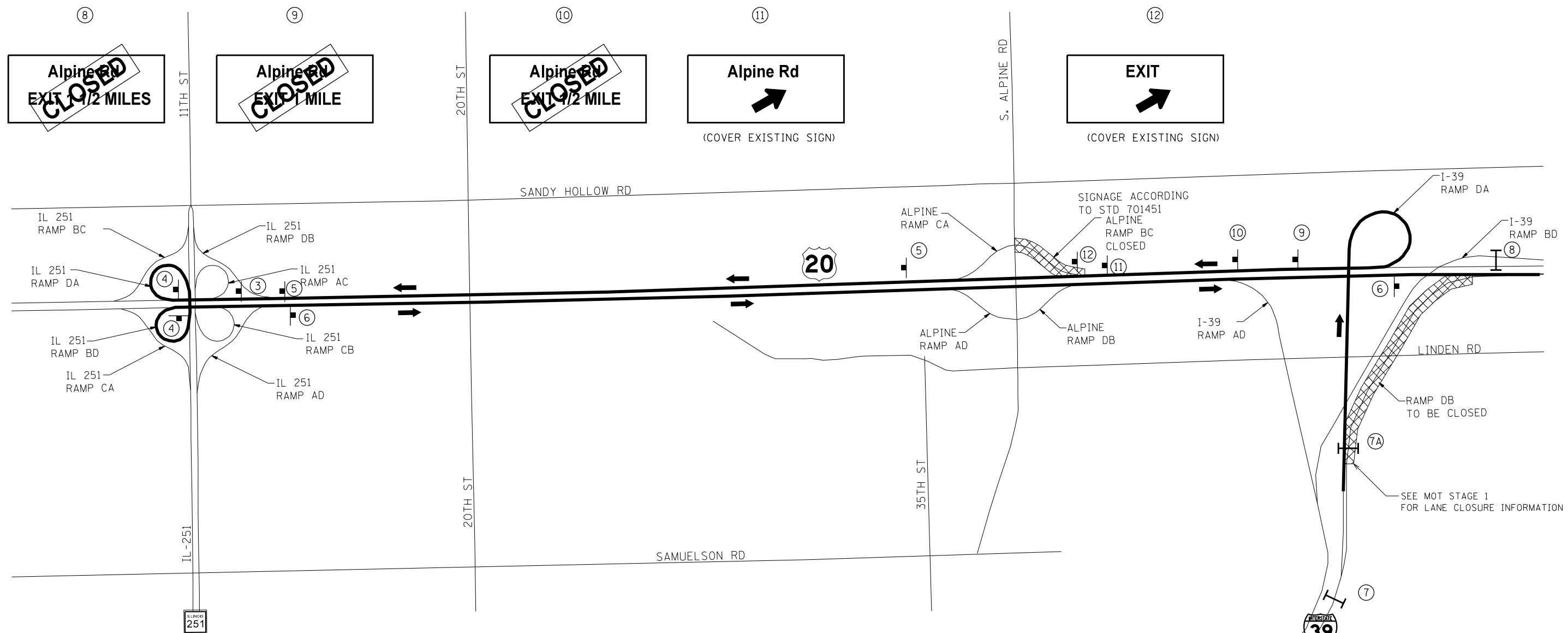
SCALE: SHEET 2 OF 11 SHEETS STA. TO STA.

F.A.* RTE.	SECTION	COUNTY	TOTAL SHEETS	SHEET NO.
*	**	WINNEBAGO	300	128
CONTRACT NO. 64L72				

\* F.A.I. 39, F.A.P. 301, F.A.S. 1045A \*\* (201-1,2,3)RS-1 & (4,4-1,5)RS-2



# STAGE 1 - DETOUR



ALL SIGNING ACCORDING TO DIST STANDARD 40.1 AND AS SHOWN ON THE PLANS SHALL BE INCLUDED AND PAID FOR AT THE CONTRACT LUMP SUM PRICE FOR TRAFFIC CONTROL PROTECTION, SPECIAL

MODEL: Default  
 FILE: \\hpc101\pub\hpc\room\ada\illinois\pwr\DOT\Documents\DOT - Offices\Distct: 2\Projects\64L72\CADD\Drawings\CAD\Sheets\03-64L72-01\Detour-Sheets.dgn

USER NAME = hogensonjd	DESIGNED -	REVISED -
	DRAWN -	REVISED -
PLOT SCALE = 1500.0000' / in.	CHECKED -	REVISED -
PLOT DATE = 10/30/2019	DATE -	REVISED -

STATE OF ILLINOIS  
DEPARTMENT OF TRANSPORTATION

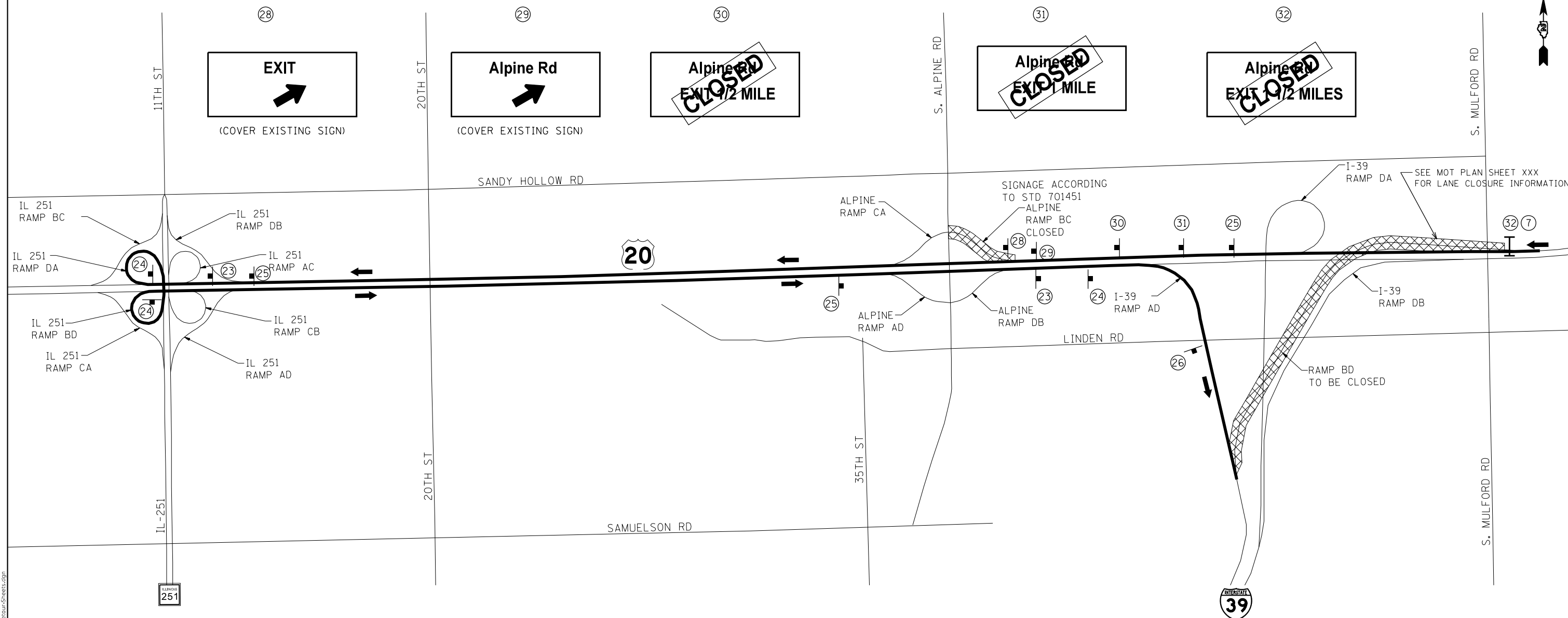
MOT - RAMP DB CLOSURE  
DETOUR

SCALE:	SHEET 3	OF 11 SHEETS	STA.	TO STA.
--------	---------	--------------	------	---------

F.A.* RTE.	SECTION	COUNTY	TOTAL SHEETS	SHEET NO.
*	**	WINNEBAGO	300	129
CONTRACT NO. 64L72				
ILLINOIS FED. AID PROJECT				

\* F.A.I. 39, F.A.P. 301, F.A.S. 1045A \*\* (201-1,2,3)RS-1 & (4,4-1,5)RS-2

# STAGE 2 - DETOUR (SHEET 1 OF 2)



**EXIT**  
  
 (COVER EXISTING SIGN)

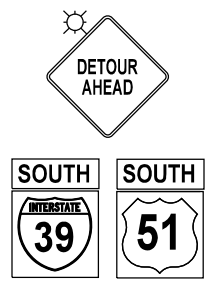
**Alpine Rd**  
  
 (COVER EXISTING SIGN)

**Alpine Rd**  
 EXIT 1/2 MILE  
~~CLOSED~~


**Alpine Rd**  
 EXIT 1 MILE  
~~CLOSED~~

**Alpine Rd**  
 EXIT 1 1/2 MILES  
~~CLOSED~~


21  
 (SEE NEXT SHEET)




22  
 (SEE NEXT SHEET)



23



24



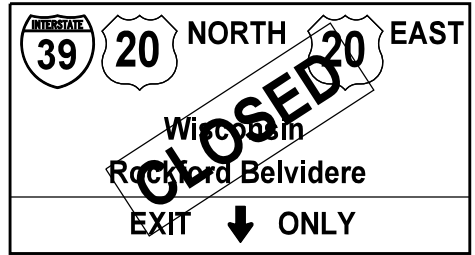
25



26

END  
 DETOUR

7



ALL SIGNING ACCORDING TO DIST STANDARD 40.1 AND AS SHOWN ON THE PLANS SHALL BE INCLUDED AND PAID FOR AT THE CONTRACT LUMP SUM PRICE FOR TRAFFIC CONTROL PROTECTION, SPECIAL

MODEL: Default  
 FILE: \\blm01c01.pw.us\blm01c01\pww\DOT\Documents\DOT - Offices\District 2\Projects\64L72\CADData\CAD\Sheet\02-64L72-02\Stage2-64L72-02\Detour-Sheet.dgn

USER NAME = hogensonjd	DESIGNED -	REVISED -
	DRAWN -	REVISED -
PLOT SCALE = 1500.0000' / in.	CHECKED -	REVISED -
PLOT DATE = 10/30/2019	DATE -	REVISED -

**STATE OF ILLINOIS  
 DEPARTMENT OF TRANSPORTATION**

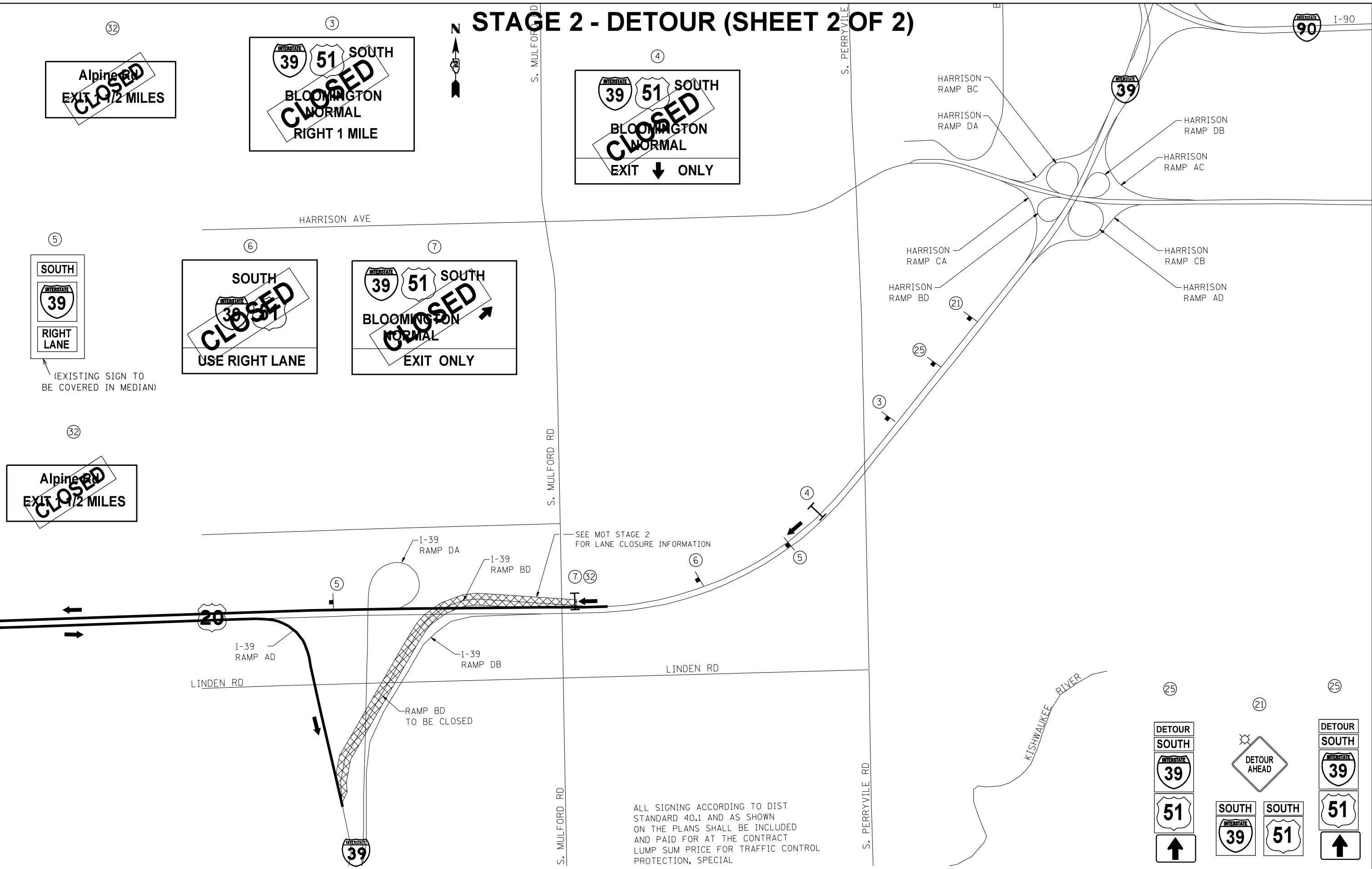
**MOT - RAMP BD CLOSURE  
 DETOUR**

SCALE: SHEET 4 OF 11 SHEETS STA. TO STA.

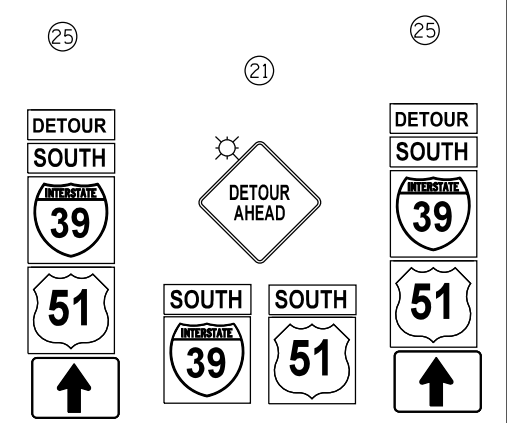
F.A.* RTE.	SECTION	COUNTY	TOTAL SHEETS	SHEET NO.
*	**	WINNEBAGO	300	130
CONTRACT NO. 64L72				
ILLINOIS FED. AID PROJECT				

\* F.A.I. 39, F.A.P. 301, F.A.S. 1045A \*\* (201-1,2,3)RS-1 & (4,4-1,5)RS-2

# STAGE 2 - DETOUR (SHEET 2 OF 2)



ALL SIGNING ACCORDING TO DIST STANDARD 40.1 AND AS SHOWN ON THE PLANS SHALL BE INCLUDED AND PAID FOR AT THE CONTRACT LUMP SUM PRICE FOR TRAFFIC CONTROL PROTECTION, SPECIAL



USER NAME = hogensonjd	DESIGNED -	REVISED -
PLOT SCALE = 1500.0000' / in.	DRAWN -	REVISED -
PLOT DATE = 10/30/2019	CHECKED -	REVISED -
	DATE -	REVISED -

**STATE OF ILLINOIS  
DEPARTMENT OF TRANSPORTATION**

<b>MOT - RAMP BD CLOSURE DETOUR</b>			
SCALE:	SHEET 5	OF 11 SHEETS	STA. TO STA.

F.A. RTE. *	SECTION **	COUNTY	TOTAL SHEETS	SHEET NO.
		WINNEBAGO	300	131
CONTRACT NO. 64L72				
ILLINOIS FED. AID PROJECT				

MODEL: Default  
FILE: M:\GIS\Projects\64L72\CADData\CAD\Drawings\DOT\Office\Drawings\2\Projects\64L72\CADData\CAD\Drawings\DOT\64L72-Detour-Sheets.dgn

\* F.A.I. 39, F.A.R. 136, F.A.P. 501, F.A.S. 29452, 3185-2011, 4, 5, 8, 9, 12, 14, 15, 18, 20, 21, 22, 23, 24, 25, 26, 27, 28, 29, 30, 31, 32, 33, 34, 35, 36, 37, 38, 39, 40, 41, 42, 43, 44, 45, 46, 47, 48, 49, 50, 51, 52, 53, 54, 55, 56, 57, 58, 59, 60, 61, 62, 63, 64, 65, 66, 67, 68, 69, 70, 71, 72, 73, 74, 75, 76, 77, 78, 79, 80, 81, 82, 83, 84, 85, 86, 87, 88, 89, 90, 91, 92, 93, 94, 95, 96, 97, 98, 99, 100, 101, 102, 103, 104, 105, 106, 107, 108, 109, 110, 111, 112, 113, 114, 115, 116, 117, 118, 119, 120, 121, 122, 123, 124, 125, 126, 127, 128, 129, 130, 131, 132, 133, 134, 135, 136, 137, 138, 139, 140, 141, 142, 143, 144, 145, 146, 147, 148, 149, 150, 151, 152, 153, 154, 155, 156, 157, 158, 159, 160, 161, 162, 163, 164, 165, 166, 167, 168, 169, 170, 171, 172, 173, 174, 175, 176, 177, 178, 179, 180, 181, 182, 183, 184, 185, 186, 187, 188, 189, 190, 191, 192, 193, 194, 195, 196, 197, 198, 199, 200, 201, 202, 203, 204, 205, 206, 207, 208, 209, 210, 211, 212, 213, 214, 215, 216, 217, 218, 219, 220, 221, 222, 223, 224, 225, 226, 227, 228, 229, 230, 231, 232, 233, 234, 235, 236, 237, 238, 239, 240, 241, 242, 243, 244, 245, 246, 247, 248, 249, 250, 251, 252, 253, 254, 255, 256, 257, 258, 259, 260, 261, 262, 263, 264, 265, 266, 267, 268, 269, 270, 271, 272, 273, 274, 275, 276, 277, 278, 279, 280, 281, 282, 283, 284, 285, 286, 287, 288, 289, 290, 291, 292, 293, 294, 295, 296, 297, 298, 299, 300, 301, 302, 303, 304, 305, 306, 307, 308, 309, 310, 311, 312, 313, 314, 315, 316, 317, 318, 319, 320, 321, 322, 323, 324, 325, 326, 327, 328, 329, 330, 331, 332, 333, 334, 335, 336, 337, 338, 339, 340, 341, 342, 343, 344, 345, 346, 347, 348, 349, 350, 351, 352, 353, 354, 355, 356, 357, 358, 359, 360, 361, 362, 363, 364, 365, 366, 367, 368, 369, 370, 371, 372, 373, 374, 375, 376, 377, 378, 379, 380, 381, 382, 383, 384, 385, 386, 387, 388, 389, 390, 391, 392, 393, 394, 395, 396, 397, 398, 399, 400, 401, 402, 403, 404, 405, 406, 407, 408, 409, 410, 411, 412, 413, 414, 415, 416, 417, 418, 419, 420, 421, 422, 423, 424, 425, 426, 427, 428, 429, 430, 431, 432, 433, 434, 435, 436, 437, 438, 439, 440, 441, 442, 443, 444, 445, 446, 447, 448, 449, 450, 451, 452, 453, 454, 455, 456, 457, 458, 459, 460, 461, 462, 463, 464, 465, 466, 467, 468, 469, 470, 471, 472, 473, 474, 475, 476, 477, 478, 479, 480, 481, 482, 483, 484, 485, 486, 487, 488, 489, 490, 491, 492, 493, 494, 495, 496, 497, 498, 499, 500, 501, 502, 503, 504, 505, 506, 507, 508, 509, 510, 511, 512, 513, 514, 515, 516, 517, 518, 519, 520, 521, 522, 523, 524, 525, 526, 527, 528, 529, 530, 531, 532, 533, 534, 535, 536, 537, 538, 539, 540, 541, 542, 543, 544, 545, 546, 547, 548, 549, 550, 551, 552, 553, 554, 555, 556, 557, 558, 559, 560, 561, 562, 563, 564, 565, 566, 567, 568, 569, 570, 571, 572, 573, 574, 575, 576, 577, 578, 579, 580, 581, 582, 583, 584, 585, 586, 587, 588, 589, 590, 591, 592, 593, 594, 595, 596, 597, 598, 599, 600, 601, 602, 603, 604, 605, 606, 607, 608, 609, 610, 611, 612, 613, 614, 615, 616, 617, 618, 619, 620, 621, 622, 623, 624, 625, 626, 627, 628, 629, 630, 631, 632, 633, 634, 635, 636, 637, 638, 639, 640, 641, 642, 643, 644, 645, 646, 647, 648, 649, 650, 651, 652, 653, 654, 655, 656, 657, 658, 659, 660, 661, 662, 663, 664, 665, 666, 667, 668, 669, 670, 671, 672, 673, 674, 675, 676, 677, 678, 679, 680, 681, 682, 683, 684, 685, 686, 687, 688, 689, 690, 691, 692, 693, 694, 695, 696, 697, 698, 699, 700, 701, 702, 703, 704, 705, 706, 707, 708, 709, 710, 711, 712, 713, 714, 715, 716, 717, 718, 719, 720, 721, 722, 723, 724, 725, 726, 727, 728, 729, 730, 731, 732, 733, 734, 735, 736, 737, 738, 739, 740, 741, 742, 743, 744, 745, 746, 747, 748, 749, 750, 751, 752, 753, 754, 755, 756, 757, 758, 759, 760, 761, 762, 763, 764, 765, 766, 767, 768, 769, 770, 771, 772, 773, 774, 775, 776, 777, 778, 779, 780, 781, 782, 783, 784, 785, 786, 787, 788, 789, 790, 791, 792, 793, 794, 795, 796, 797, 798, 799, 800, 801, 802, 803, 804, 805, 806, 807, 808, 809, 810, 811, 812, 813, 814, 815, 816, 817, 818, 819, 820, 821, 822, 823, 824, 825, 826, 827, 828, 829, 830, 831, 832, 833, 834, 835, 836, 837, 838, 839, 840, 841, 842, 843, 844, 845, 846, 847, 848, 849, 850, 851, 852, 853, 854, 855, 856, 857, 858, 859, 860, 861, 862, 863, 864, 865, 866, 867, 868, 869, 870, 871, 872, 873, 874, 875, 876, 877, 878, 879, 880, 881, 882, 883, 884, 885, 886, 887, 888, 889, 890, 891, 892, 893, 894, 895, 896, 897, 898, 899, 900, 901, 902, 903, 904, 905, 906, 907, 908, 909, 910, 911, 912, 913, 914, 915, 916, 917, 918, 919, 920, 921, 922, 923, 924, 925, 926, 927, 928, 929, 930, 931, 932, 933, 934, 935, 936, 937, 938, 939, 940, 941, 942, 943, 944, 945, 946, 947, 948, 949, 950, 951, 952, 953, 954, 955, 956, 957, 958, 959, 960, 961, 962, 963, 964, 965, 966, 967, 968, 969, 970, 971, 972, 973, 974, 975, 976, 977, 978, 979, 980, 981, 982, 983, 984, 985, 986, 987, 988, 989, 990, 991, 992, 993, 994, 995, 996, 997, 998, 999, 1000

# STAGE 3 - DETOUR (SHEET 1 OF 2)

①

**LEFT**

**20 WEST**  
ROCKFORD  
FREEPORT  
**CLOSED**  
EXIT ONLY

OVERHEAD SIGN TRUSS  
INSTALL "CLOSED" PLATE

②

**CHICAGO ROCKFORD  
INTL AIRPORT**

USE **20 WEST**  
**CLOSED**  
LEFT LANE

③

**DETOUR** M4-8(F0) 30X15  
**WEST** M3-4(WH) 30X15  
**20** 36X36  
**↑** M6-3 30X18 (0R)

④

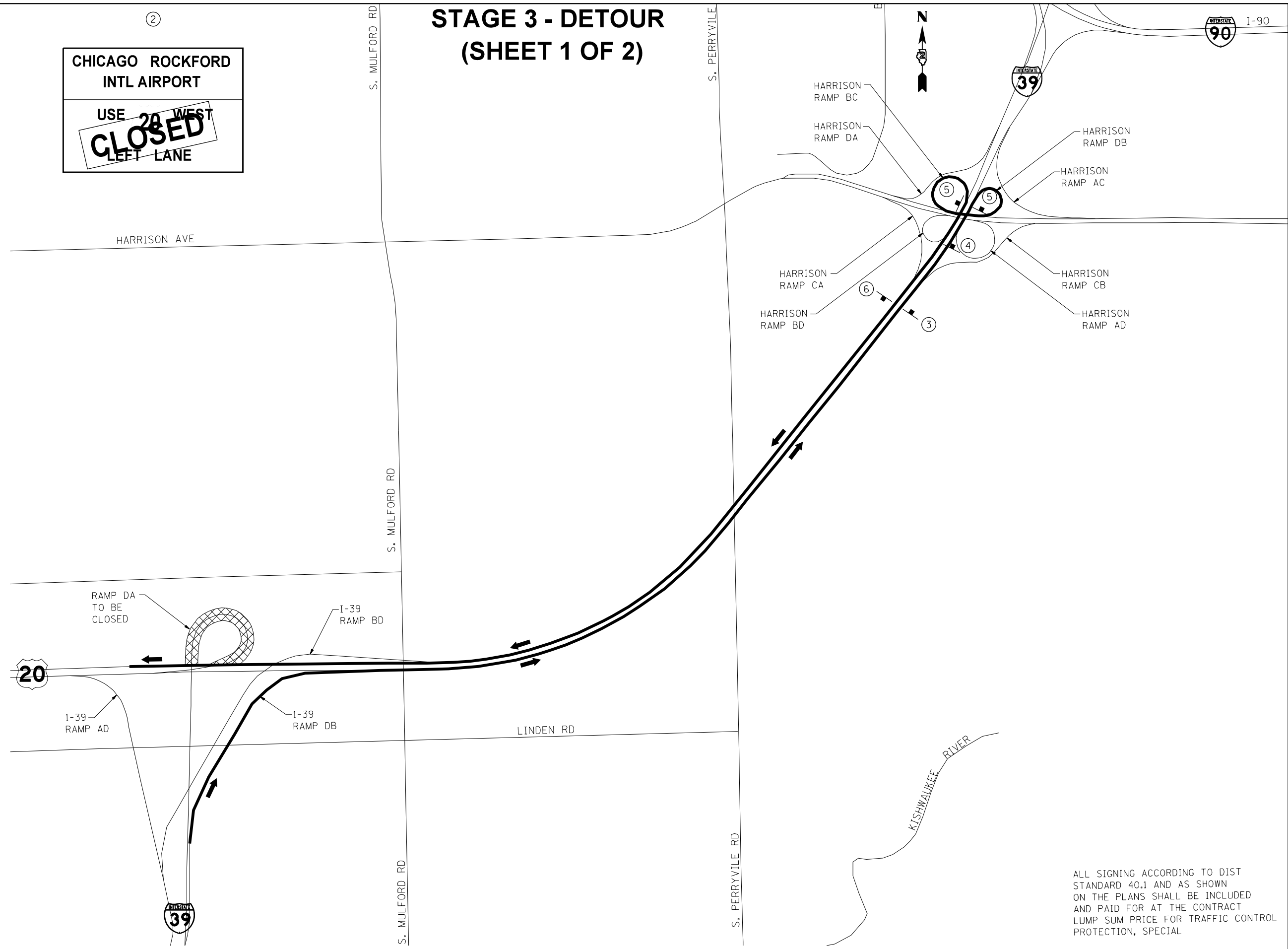
**DETOUR** M4-8(F0) 30X15  
**WEST** M3-4(WH) 30X15  
**20** 36X36  
**↗** M5-2 30X18 (0R)

⑤

**DETOUR** M4-8(F0) 30X15  
**WEST** M3-4(WH) 30X15  
**20** 36X36  
**↗** M6-2 30X18 (0R)

⑥

**END  
DETOUR** M4-8a(0)-2418



ALL SIGNING ACCORDING TO DIST STANDARD 40.1 AND AS SHOWN ON THE PLANS SHALL BE INCLUDED AND PAID FOR AT THE CONTRACT LUMP SUM PRICE FOR TRAFFIC CONTROL PROTECTION, SPECIAL

MODEL: Default  
 FILE: h:\mtrc\p10\p10mtrc\p10\DOT\Documents\DOT - Offices\District 2\Projects\64L72\CADD\Drawings\64L72-02-Detour-Sheets.dgn

USER NAME = hogensonjd	DESIGNED -	REVISED -
	DRAWN -	REVISED -
PLOT SCALE = 1500.0000' / in.	CHECKED -	REVISED -
PLOT DATE = 10/30/2019	DATE -	REVISED -

**STATE OF ILLINOIS  
DEPARTMENT OF TRANSPORTATION**

<b>MOT - RAMP DA CLOSURE DETOUR</b>			
SCALE:	SHEET 6	OF 11 SHEETS	STA. TO STA.

F.A.* RTE.*	SECTION	COUNTY	TOTAL SHEETS	SHEET NO.
*	**	WINNEBAGO	300	132
CONTRACT NO. 64L72				
ILLINOIS FED. AID PROJECT				

\* F.A.I. 39, F.A.P. 301, F.A.S. 1045A \*\* (201-1,2,3)RS-1 & (4,4-1,5)RS-2

# STAGE 3 - ALT ROUTE (SHEET 2 OF 2)

**LEFT**

①

**20 WEST**  
ROCKFORD  
FREEPORT  
**CLOSED**  
EXIT ONLY

OVERHEAD SIGN TRUSS  
INSTALL "CLOSED" PLATE

②

**CHICAGO ROCKFORD**  
INTL AIRPORT

USE **20 WEST**  
**CLOSED**  
LEFT LANE

⑪

**ALT** SEE SIGN DETAIL 3015(O)  
**NORTH** M3-1(BL)2412

**INTERSTATE 39** M1-1 2424

M5-2(R)(O)2115

⑫

**ALT** SEE SIGN DETAIL 3015(O)  
**NORTH** M3-1(BL)2412

**INTERSTATE 39** M1-1 2424

M6-2(R)(O)2115

③

**ALT** SEE SIGN DETAIL 3015(O)  
**SOUTH** M3-3(BL)3015

**INTERSTATE 39** M1-1 3636

M5-2(R)(O)3018

⑦

**ALT** SEE SIGN DETAIL 3015(O)  
**SOUTH** M3-3(BL)2412

**INTERSTATE 39** M1-1 2424

M6-1(O)(L)2115

④

**ALT** SEE SIGN DETAIL 3015(O)  
**SOUTH** M3-3(BL)3015

**INTERSTATE 39** M1-1 3636

M6-2(R)(O)3018

⑧

**ALT** SEE SIGN DETAIL 3015(O)  
**NORTH** M3-1(BL)2412

**INTERSTATE 39** M1-1 2424

M6-3(O)2115

⑤

**ALT** SEE SIGN DETAIL(O)2412  
**SOUTH** M3-3(BL)2412

**INTERSTATE 39** M1-1 2424

M6-3(O)2115

⑨

**ALT** SEE SIGN DETAIL 3015(O)  
**NORTH** M3-1(BL)2412

**INTERSTATE 39** M1-1 2424

M5-1(R)(O)2115

⑥

**ALT** SEE SIGN DETAIL 3015(O)  
**SOUTH** M3-3(BL)2412

**INTERSTATE 39** M1-1 2424

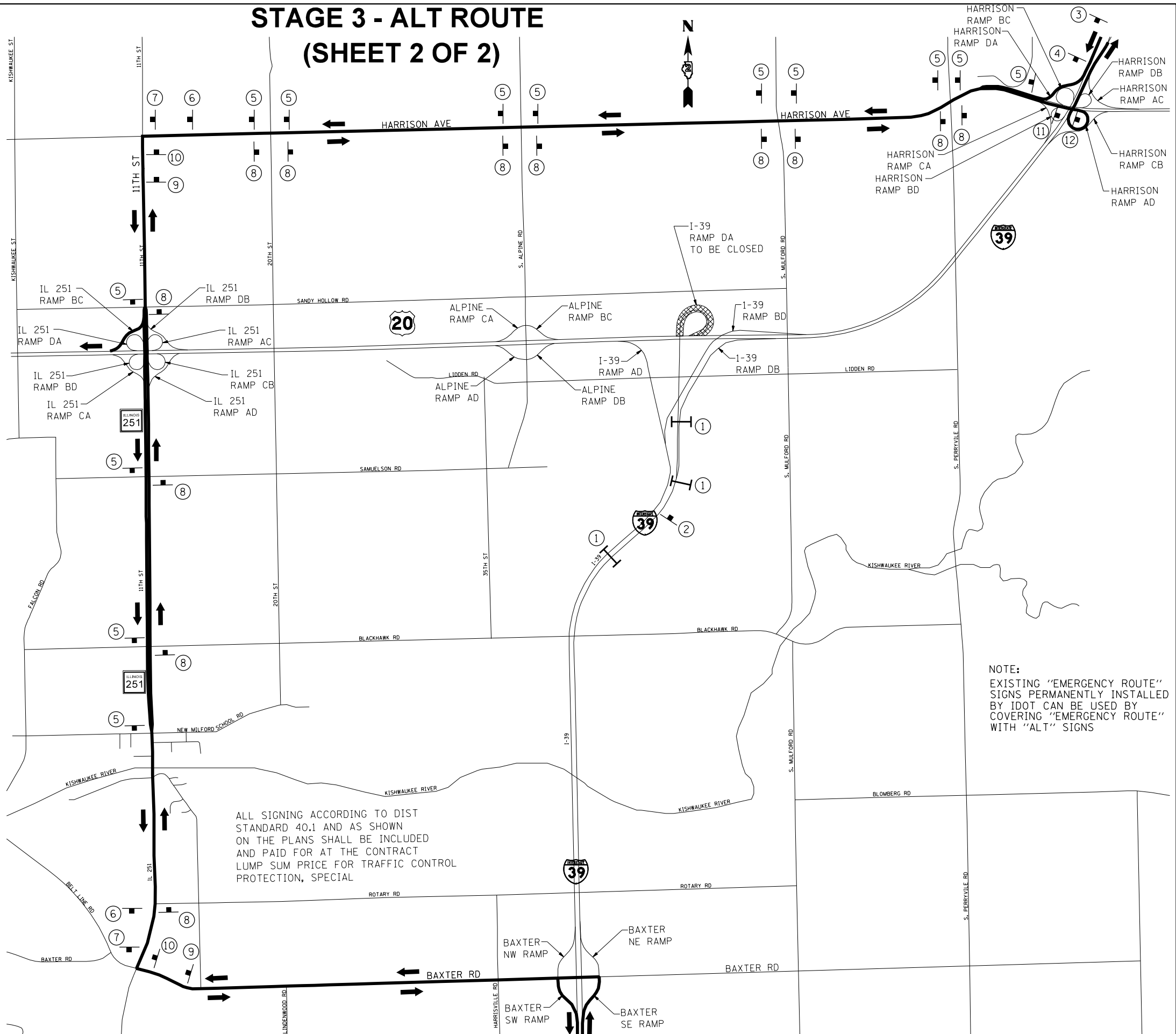
M5-1(O)(L)2115

⑩

**ALT** SEE SIGN DETAIL 3015(O)  
**NORTH** M3-1(BL)2412

**INTERSTATE 39** M1-1 2424

M6-1(R)(O)2115



ALL SIGNING ACCORDING TO DIST STANDARD 40.1 AND AS SHOWN ON THE PLANS SHALL BE INCLUDED AND PAID FOR AT THE CONTRACT LUMP SUM PRICE FOR TRAFFIC CONTROL PROTECTION, SPECIAL

NOTE:  
EXISTING "EMERGENCY ROUTE" SIGNS PERMANENTLY INSTALLED BY IDOT CAN BE USED BY COVERING "EMERGENCY ROUTE" WITH "ALT" SIGNS

MODEL: Default  
FILE: h:\mtdc\proj\hanscom.dta\illinois.gov\PIU\DOT\Documents\DOT - Offices\District 2\Projects\64L72\CADD\Data\CAD\Sheet\02-64L72-DeTour\Sheet2.dgn



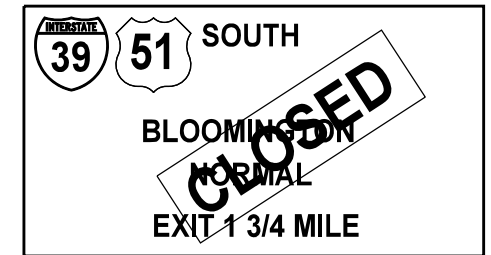
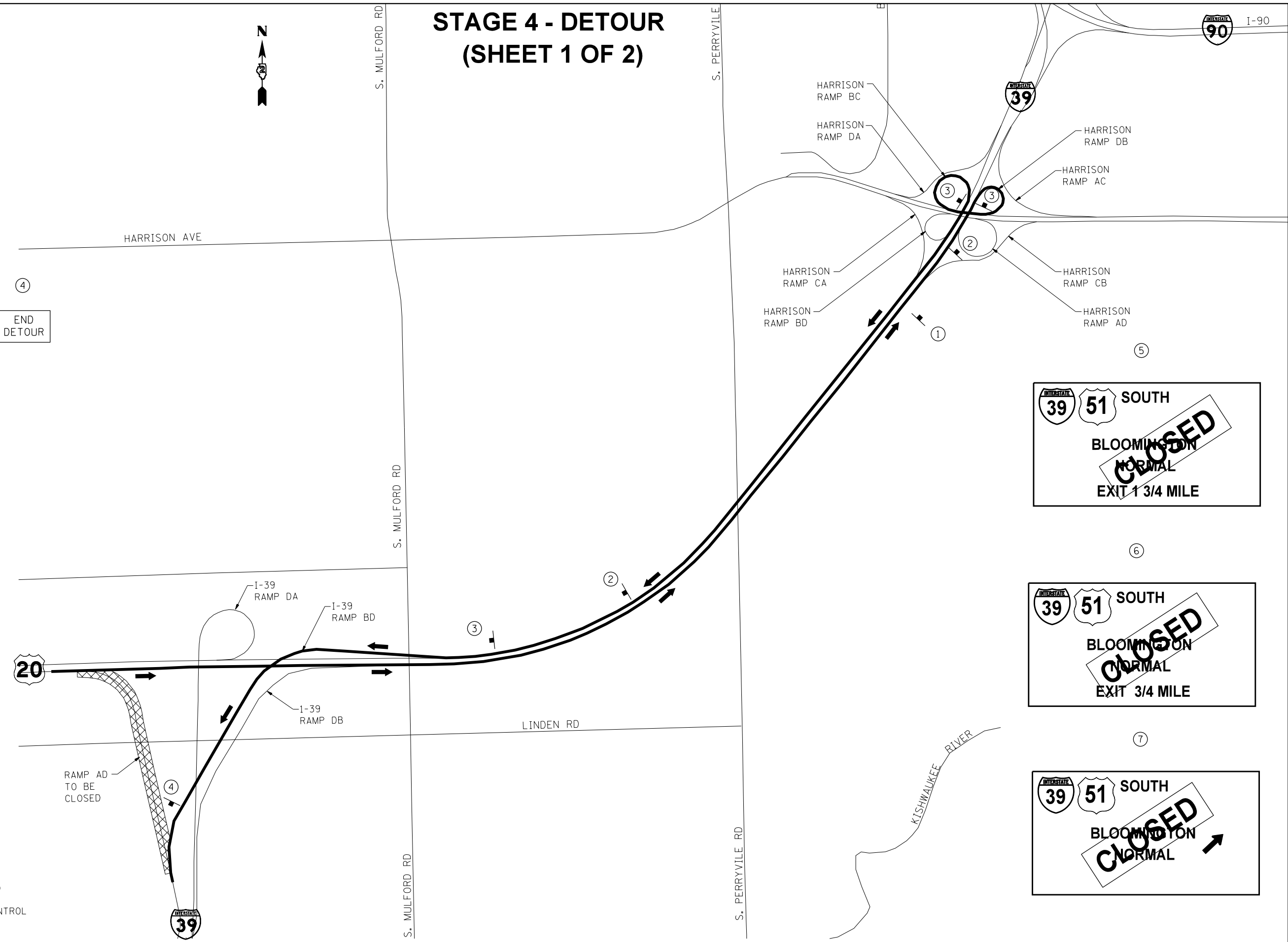
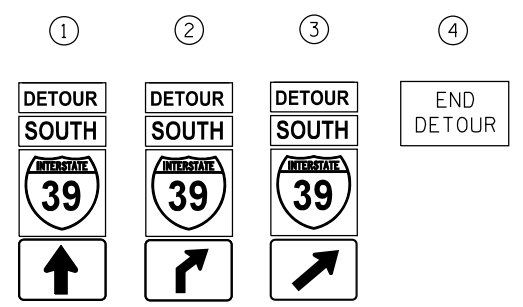
USER NAME = hogensonjd	DESIGNED -	REVISED -
	DRAWN -	REVISED -
PLOT SCALE = 1500.0000' / in.	CHECKED -	REVISED -
PLOT DATE = 10/30/2019	DATE -	REVISED -

STATE OF ILLINOIS  
DEPARTMENT OF TRANSPORTATION

MOT - RAMP DA CLOSURE DETOUR		F.A.* RTE.	SECTION	COUNTY	TOTAL SHEETS	SHEET NO.
SCALE:		*	**	WINNEBAGO	300	133
SHEET 7 OF 11 SHEETS		STA.		CONTRACT NO. 64L72		

ILLINOIS		FED. AID PROJECT	
* F.A.I. 39, F.A.P. 301, F.A.S. 1045A ** (201-1,2,3)RS-1 & (4,4-1,5)RS-2			

# STAGE 4 - DETOUR (SHEET 1 OF 2)



ALL SIGNING ACCORDING TO DIST STANDARD 40.1 AND AS SHOWN ON THE PLANS SHALL BE INCLUDED AND PAID FOR AT THE CONTRACT LUMP SUM PRICE FOR TRAFFIC CONTROL PROTECTION, SPECIAL

MODEL: Default  
FILE: \\blm\p\pub\blm\room\dat\illinois\pww\DOT\Documents\DOT - Offices\District 2\Projects\64L72\CADDData\CAD\Sheet\03-64L72-01\Detour\Sheet.dgn

USER NAME = hogensonjd	DESIGNED -	REVISED -
	DRAWN -	REVISED -
PLOT SCALE = 1500.0000' / in.	CHECKED -	REVISED -
PLOT DATE = 10/30/2019	DATE -	REVISED -

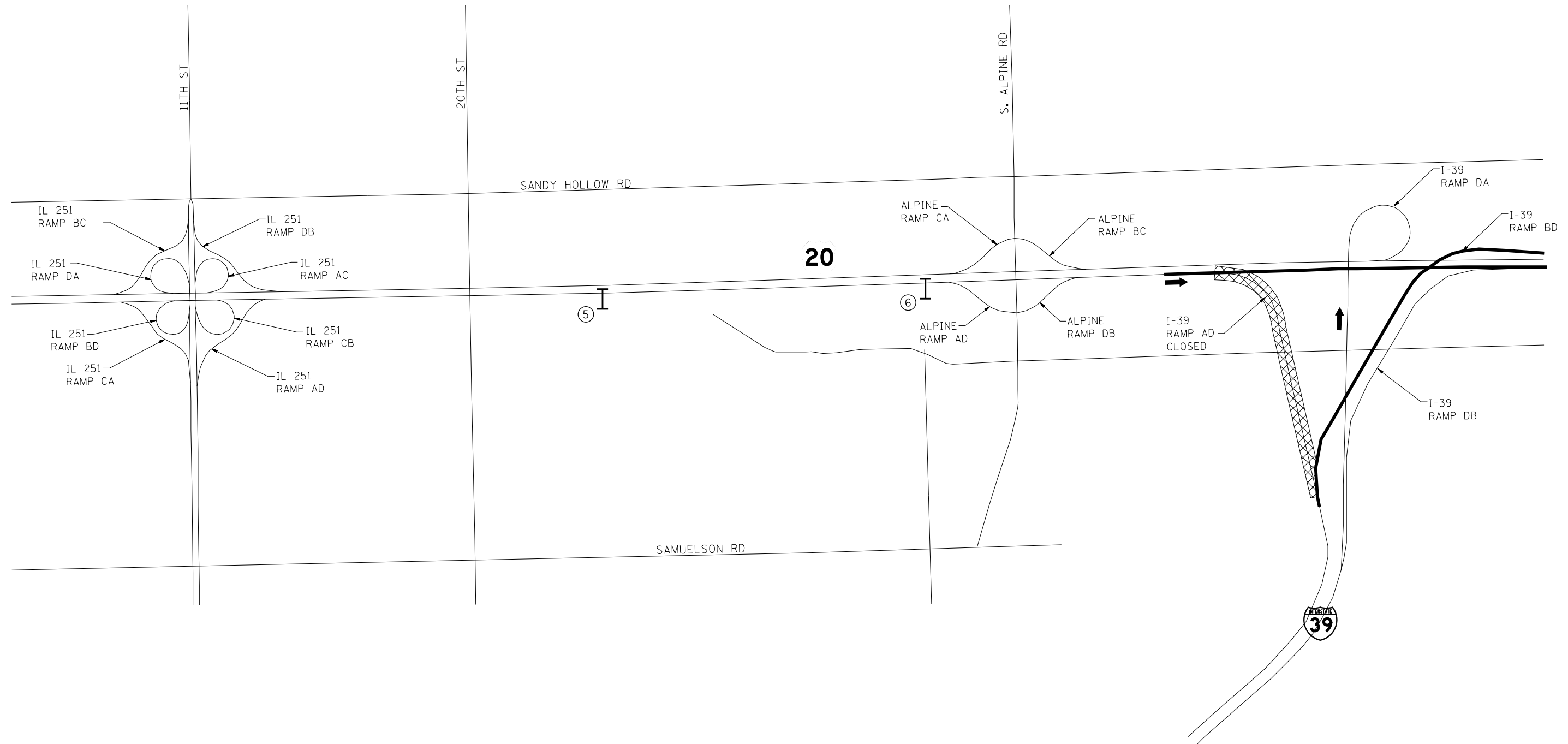
**STATE OF ILLINOIS  
DEPARTMENT OF TRANSPORTATION**

<b>MOT - RAMP AD CLOSURE DETOUR</b>		
SCALE:	SHEET 8 OF 11 SHEETS	STA. TO STA.

F.A.* RTE.	SECTION	COUNTY	TOTAL SHEETS	SHEET NO.
*	**	WINNEBAGO	300	134
CONTRACT NO. 64L72				
ILLINOIS FED. AID PROJECT				

\* F.A.I. 39, F.A.P. 301, F.A.S. 1045A \*\* (201-1,2,3)RS-1 & (4,4-1,5)RS-2




# STAGE 4 - DETOUR (SHEET 2 OF 2)



⑤

⑥

⑦



ALL SIGNING ACCORDING TO DIST STANDARD 40.1 AND AS SHOWN ON THE PLANS SHALL BE INCLUDED AND PAID FOR AT THE CONTRACT LUMP SUM PRICE FOR TRAFFIC CONTROL PROTECTION, SPECIAL

MODEL: Default  
 FILE: \\blm\c:\pub\blm\room\da\illinois\p\w\dot\Documents\DOT - Offices\blm\dot\2\Projects\64L72\CADDData\CAD\Sheet\02-64L72-DeTour-Sheet2.dgn

USER NAME = hogensonjd	DESIGNED -	REVISED -
PLOT SCALE = 1500.0000' / in.	DRAWN -	REVISED -
PLOT DATE = 10/30/2019	CHECKED -	REVISED -
	DATE -	REVISED -

STATE OF ILLINOIS  
DEPARTMENT OF TRANSPORTATION

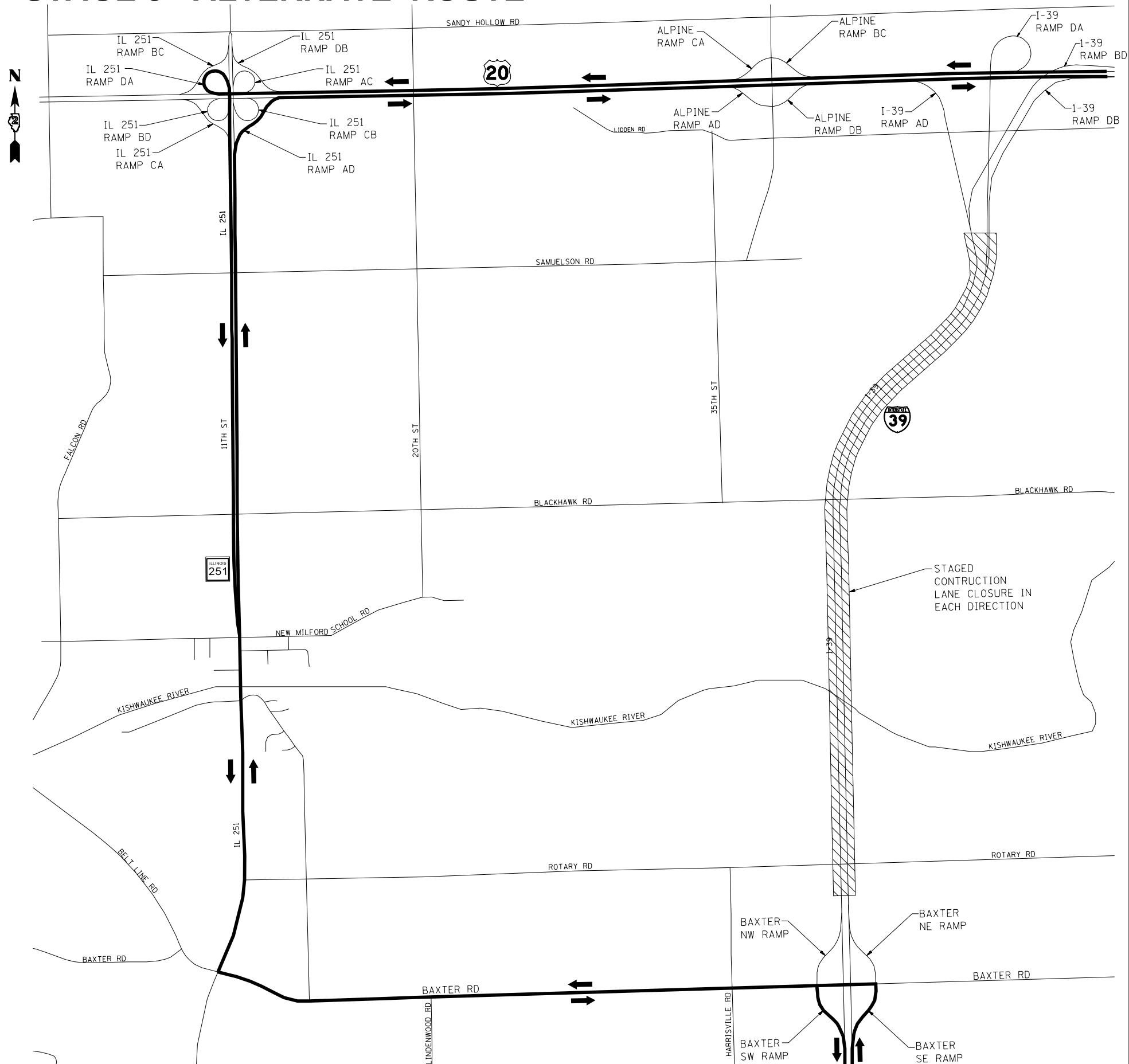
MOT - RAMP AD CLOSURE  
DETOUR

SCALE: SHEET 9 OF 11 SHEETS STA. TO STA.

F.A.* RTE.	SECTION	COUNTY	TOTAL SHEETS	SHEET NO.
*	**	WINNEBAGO	300	135
CONTRACT NO. 64L72				
ILLINOIS FED. AID PROJECT				

\* F.A.I. 39, F.A.P. 301, F.A.S. 1045A \*\* (201-1,2,3)RS-1 & (4,4-1,5)RS-2

# STAGE 5 - ALTERNATE ROUTE



ALL SIGNING ACCORDING TO DIST STANDARD 40.1 AND AS SHOWN ON THE PLANS SHALL BE INCLUDED AND PAID FOR AT THE CONTRACT LUMP SUM PRICE FOR TRAFFIC CONTROL PROTECTION, SPECIAL

MODEL: Default  
 FILE: A:\bentley\project\64L72\CADDData\CAD\Sheets\03-64L72-06-our-Sheets.dgn

USER NAME = hogensonjd	DESIGNED -	REVISED -
	DRAWN -	REVISED -
PLOT SCALE = 1500.0000' / in.	CHECKED -	REVISED -
PLOT DATE = 10/30/2019	DATE -	REVISED -

**STATE OF ILLINOIS  
 DEPARTMENT OF TRANSPORTATION**

SCALE:	SHEET 10 OF 11 SHEETS	STA.	TO STA.	F.A.* RTE.*	SECTION **	COUNTY WINNEBAGO	TOTAL SHEETS 300	SHEET NO. 136
							CONTRACT NO. 64L72	
ILLINOIS FED. AID PROJECT								


\* F.A.I. 39, F.A.P. 301, F.A.S. 1045A \*\* (201-1,2,3)RS-1 & (4,4-1,5)RS-2





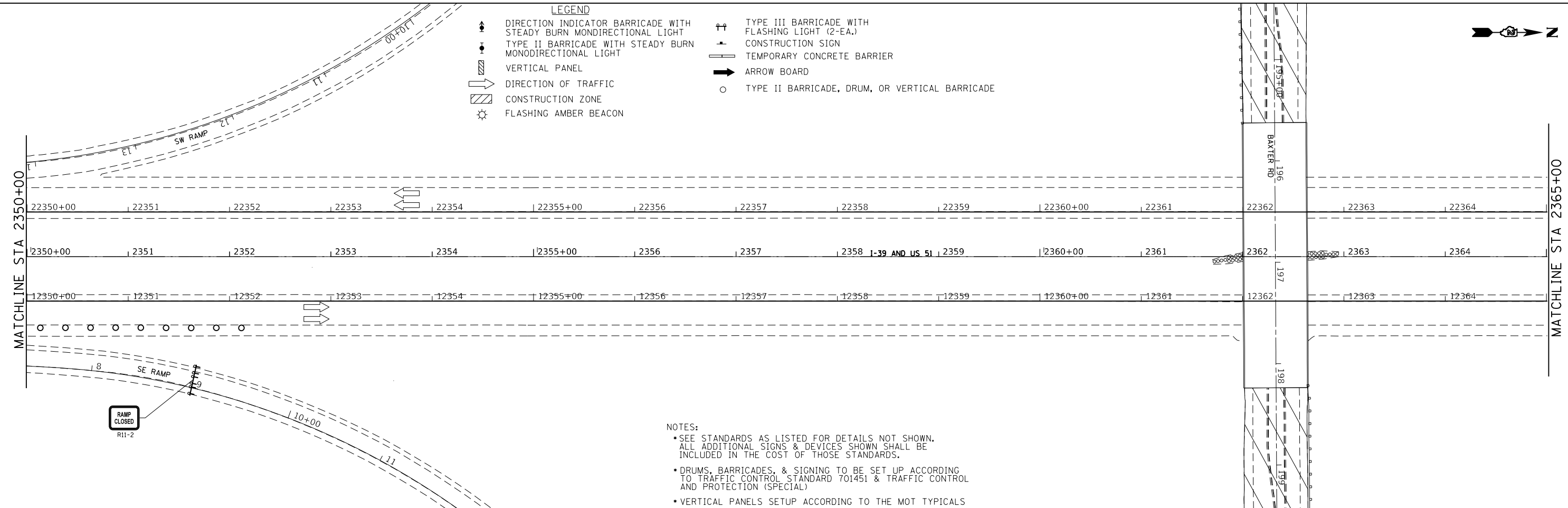
- LEGEND**
- DIRECTION INDICATOR BARRICADE WITH STEADY BURN MONDIRECTIONAL LIGHT
  - TYPE II BARRICADE WITH STEADY BURN MONDIRECTIONAL LIGHT
  - VERTICAL PANEL
  - DIRECTION OF TRAFFIC
  - CONSTRUCTION ZONE
  - FLASHING AMBER BEACON
  - TYPE III BARRICADE WITH FLASHING LIGHT (2-EA.)
  - CONSTRUCTION SIGN
  - TEMPORARY CONCRETE BARRIER
  - ARROW BOARD
  - TYPE II BARRICADE, DRUM, OR VERTICAL BARRICADE

- NOTES:**
- SEE STANDARDS AS LISTED FOR DETAILS NOT SHOWN. ALL ADDITIONAL SIGNS & DEVICES SHOWN SHALL BE INCLUDED IN THE COST OF THOSE STANDARDS.
  - DRUMS, BARRICADES, & SIGNING TO BE SET UP ACCORDING TO TRAFFIC CONTROL STANDARD 701451 & TRAFFIC CONTROL AND PROTECTION (SPECIAL)
  - VERTICAL PANELS SETUP ACCORDING TO THE MOT TYPICALS



- LEGEND**
- DIRECTION INDICATOR BARRICADE WITH STEADY BURN MONDIRECTIONAL LIGHT
  - TYPE II BARRICADE WITH STEADY BURN MONDIRECTIONAL LIGHT
  - VERTICAL PANEL
  - DIRECTION OF TRAFFIC
  - CONSTRUCTION ZONE
  - FLASHING AMBER BEACON
  - TYPE III BARRICADE WITH FLASHING LIGHT (2-EA.)
  - CONSTRUCTION SIGN
  - TEMPORARY CONCRETE BARRIER
  - ARROW BOARD
  - TYPE II BARRICADE, DRUM, OR VERTICAL BARRICADE

- NOTES:**
- SEE STANDARDS AS LISTED FOR DETAILS NOT SHOWN. ALL ADDITIONAL SIGNS & DEVICES SHOWN SHALL BE INCLUDED IN THE COST OF THOSE STANDARDS.
  - DRUMS, BARRICADES, & SIGNING TO BE SET UP ACCORDING TO TRAFFIC CONTROL STANDARD 701451 & TRAFFIC CONTROL AND PROTECTION (SPECIAL)
  - VERTICAL PANELS SETUP ACCORDING TO THE MOT TYPICALS



MODEL: Default  
FILE: h:\mhc\p\pub\haronom.dwg  
PROJECTS\64172\CADD\Drawings\DOT\_Offices\Drawings\2\Projects\64172\CADD\Drawings\DOT\_Offices\Drawings\64172-Sub-Drawings\RestArea\_1.dwg

USER NAME = hogensonjd	DESIGNED -	REVISED -
PLOT SCALE = 100.0000' / in.	DRAWN -	REVISED -
PLOT DATE = 10/30/2019	CHECKED -	REVISED -
	DATE -	REVISED -

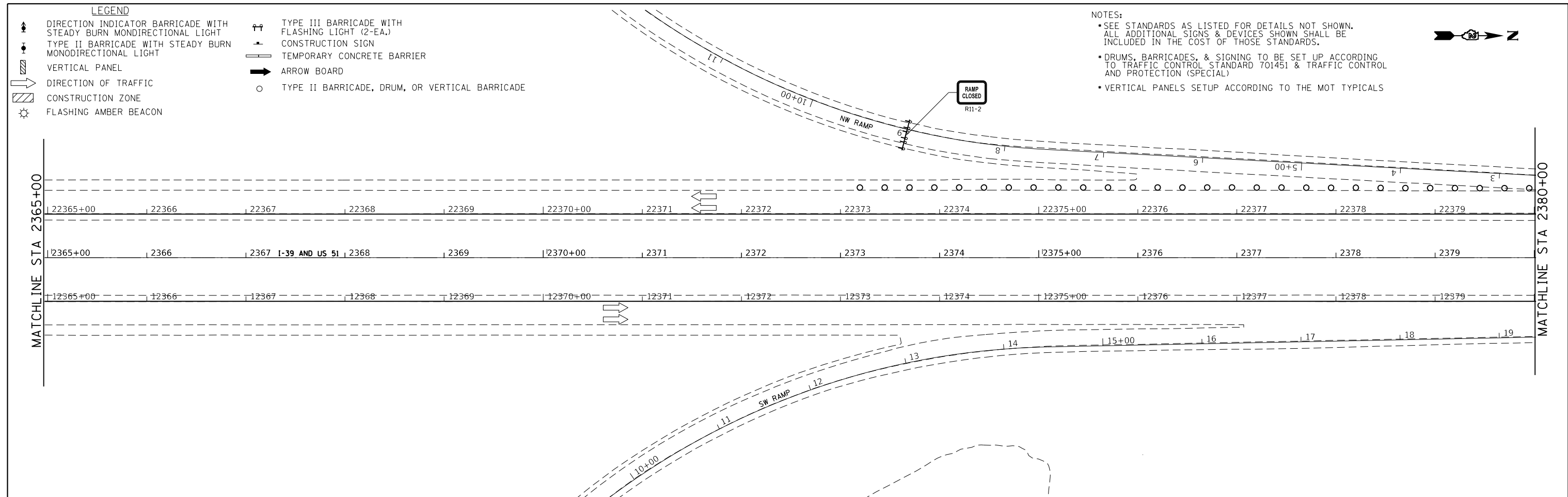
**STATE OF ILLINOIS  
DEPARTMENT OF TRANSPORTATION**

**MOT PRE-STAGE 1  
BAXTER ROAD CLOSURE**

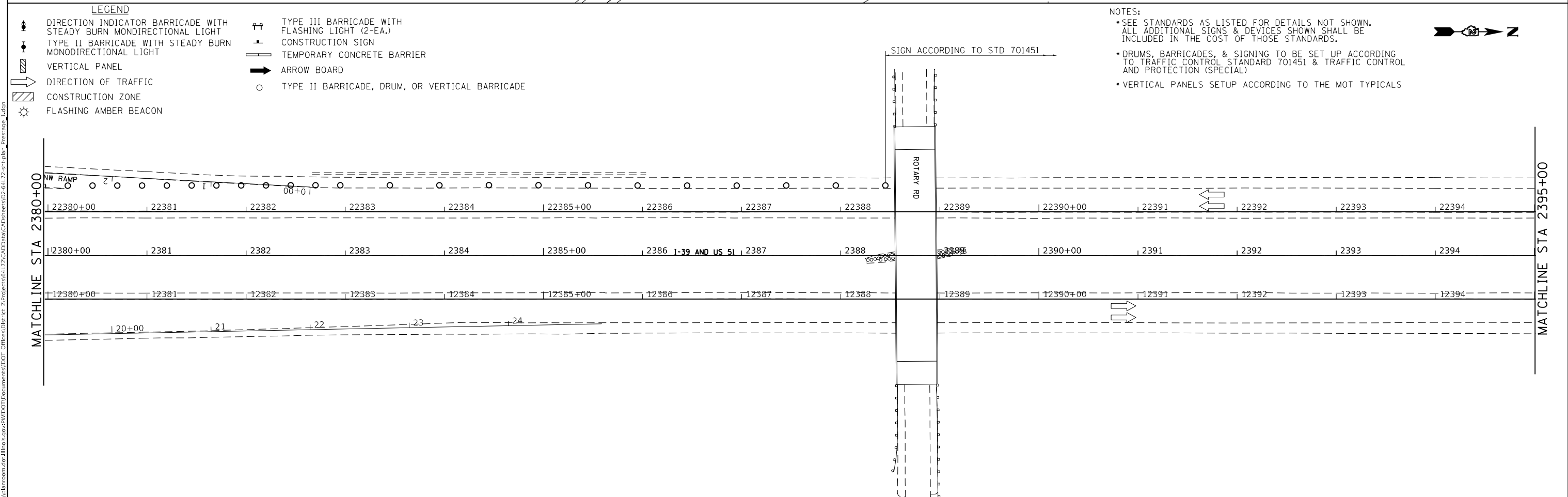
SCALE: SHEET 1 OF 4 SHEETS STA. TO STA.

F.A.* RTE.	SECTION	COUNTY	TOTAL SHEETS	SHEET NO.
*	**	WINNEBAGO	300	138
CONTRACT NO. 64L72				

\* F.A.I. 39, F.A.P. 301, F.A.S. 1045A \*\* (201-1.2.3)RS-1 & (4-4-1.5)RS-2



- NOTES:
- SEE STANDARDS AS LISTED FOR DETAILS NOT SHOWN. ALL ADDITIONAL SIGNS & DEVICES SHOWN SHALL BE INCLUDED IN THE COST OF THOSE STANDARDS.
  - DRUMS, BARRICADES, & SIGNING TO BE SET UP ACCORDING TO TRAFFIC CONTROL STANDARD 701451 & TRAFFIC CONTROL AND PROTECTION (SPECIAL)
  - VERTICAL PANELS SETUP ACCORDING TO THE MOT TYPICALS



- NOTES:
- SEE STANDARDS AS LISTED FOR DETAILS NOT SHOWN. ALL ADDITIONAL SIGNS & DEVICES SHOWN SHALL BE INCLUDED IN THE COST OF THOSE STANDARDS.
  - DRUMS, BARRICADES, & SIGNING TO BE SET UP ACCORDING TO TRAFFIC CONTROL STANDARD 701451 & TRAFFIC CONTROL AND PROTECTION (SPECIAL)
  - VERTICAL PANELS SETUP ACCORDING TO THE MOT TYPICALS

MODEL: Default	USER NAME = hogensonjd	DESIGNED -	REVISED -
FILE: \\hpc\pub\hpc\room\dat\illinois.gov\PIW\DOT\Documents\IBOT_Offices\Dir\ctc_2\Projects\64L72\CADD\64L72\CADD\64L72\Sheet\64L72_Sht\64L72_Prestage_1.dgn	DRAWN -	CHECKED -	REVISED -
	PLOT SCALE = 100.0000' / in.	DATE -	REVISED -
	PLOT DATE = 10/30/2019		

**STATE OF ILLINOIS  
DEPARTMENT OF TRANSPORTATION**

**MOT PRE-STAGE 1  
BAXTER ROAD CLOSURE**

SCALE: SHEET 2 OF 4 SHEETS STA. TO STA.


F.A.* RTE.	SECTION	COUNTY	TOTAL SHEETS	SHEET NO.
*	**	WINNEBAGO	300	139
CONTRACT NO. 64L72				

\* F.A.I. 39, F.A.P. 301, F.A.S. 1045A \*\* (201-1,2,3)RS-1 & (4,4-1,5)RS-2

- LEGEND
- ▲ DIRECTION INDICATOR BARRICADE WITH STEADY BURN MONDIRECTIONAL LIGHT
  - TYPE II BARRICADE WITH STEADY BURN MONDIRECTIONAL LIGHT
  - ▨ VERTICAL PANEL
  - DIRECTION OF TRAFFIC
  - ▨ CONSTRUCTION ZONE
  - ☼ FLASHING AMBER BEACON
  - ▬ TYPE III BARRICADE WITH FLASHING LIGHT (2-EA.)
  - CONSTRUCTION SIGN
  - ▬ TEMPORARY CONCRETE BARRIER
  - ➔ ARROW BOARD
  - TYPE II BARRICADE, DRUM, OR VERTICAL BARRICADE

- NOTES:
- SEE STANDARDS AS LISTED FOR DETAILS NOT SHOWN. ALL ADDITIONAL SIGNS & DEVICES SHOWN SHALL BE INCLUDED IN THE COST OF THOSE STANDARDS.
  - DRUMS, BARRICADES, & SIGNING TO BE SET UP ACCORDING TO TRAFFIC CONTROL STANDARD 701451 & TRAFFIC CONTROL AND PROTECTION (SPECIAL)
  - VERTICAL PANELS SETUP ACCORDING TO THE MOT TYPICALS

SIGN ACCORDING TO STD 40:1



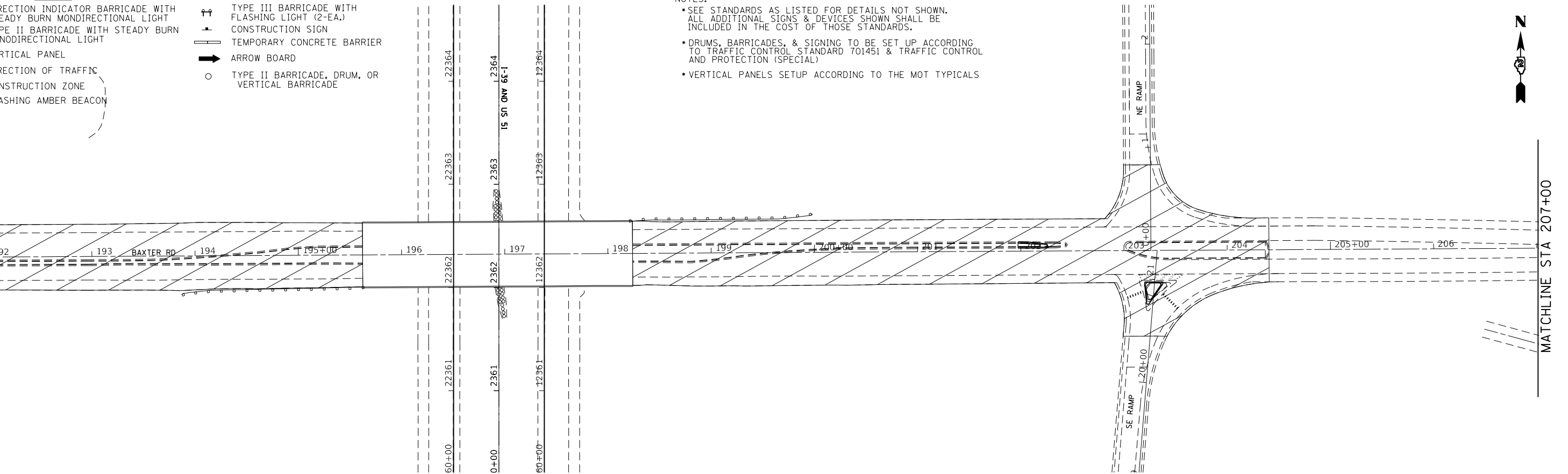
LEGEND

- ▲ DIRECTION INDICATOR BARRICADE WITH STEADY BURN MONDIRECTIONAL LIGHT
- TYPE II BARRICADE WITH STEADY BURN MONDIRECTIONAL LIGHT
- ▨ VERTICAL PANEL
- DIRECTION OF TRAFFIC
- ▨ CONSTRUCTION ZONE
- ☼ FLASHING AMBER BEACON
- ▬ TYPE III BARRICADE WITH FLASHING LIGHT (2-EA.)
- CONSTRUCTION SIGN
- ▬ TEMPORARY CONCRETE BARRIER
- ➔ ARROW BOARD
- TYPE II BARRICADE, DRUM, OR VERTICAL BARRICADE

- NOTES:
- SEE STANDARDS AS LISTED FOR DETAILS NOT SHOWN. ALL ADDITIONAL SIGNS & DEVICES SHOWN SHALL BE INCLUDED IN THE COST OF THOSE STANDARDS.
  - DRUMS, BARRICADES, & SIGNING TO BE SET UP ACCORDING TO TRAFFIC CONTROL STANDARD 701451 & TRAFFIC CONTROL AND PROTECTION (SPECIAL)
  - VERTICAL PANELS SETUP ACCORDING TO THE MOT TYPICALS

MODEL: Default  
FILE: \baxcr\p1\publ\aroom.dwg\illroads\p1\publ\dot\Documents\IBDOT\_Offices\Ib1\73\CADData\CADsheets\03-64L72-shr-pln\_Prestabre\_1.dwg

MATCHLINE STA 192+00



USER NAME = hogensonjd	DESIGNED -	REVISD -
DRAWN -	REVISD -	
PLOT SCALE = 100,0000' / in.	CHECKED -	REVISD -
PLOT DATE = 10/30/2019	DATE -	REVISD -

STATE OF ILLINOIS  
DEPARTMENT OF TRANSPORTATION












MOT PRE-STAGE 1  
BAXTER ROAD CLOSURE

F.A.* RTE.	SECTION	COUNTY	TOTAL SHEETS	SHEET NO.
*	**	WINNEBAGO	300	140
CONTRACT NO. 64L72				

SCALE: SHEET 3 OF 4 SHEETS STA. TO STA.

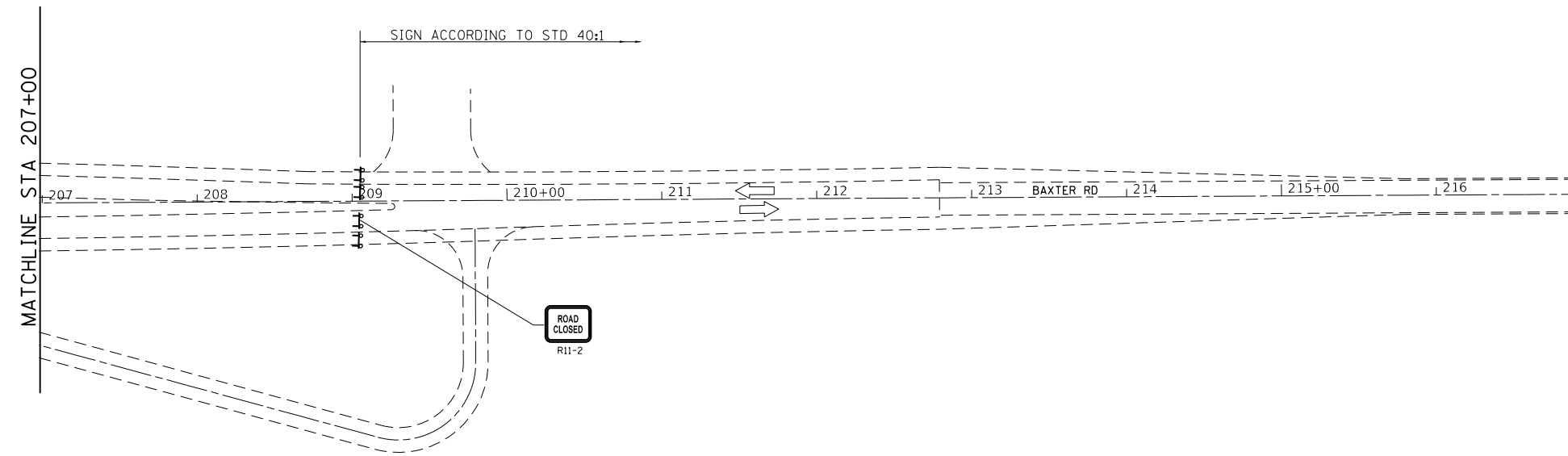
ILLINOIS FED. AID PROJECT  
\* F.A.I. 39, F.A.P. 301, F.A.S. 1045A \*\* (201-1.2.3)RS-1 & (4-1.5)RS-2

**LEGEND**

- |   |   |   |  |
|---|---|---|--|
|   | DIRECTION INDICATOR BARRICADE WITH STEADY BURN MONDIRECTIONAL LIGHT |   | TYPE III BARRICADE WITH FLASHING LIGHT (2-EA.) |
|  | TYPE II BARRICADE WITH STEADY BURN MONDIRECTIONAL LIGHT             |  | CONSTRUCTION SIGN                              |
|  | VERTICAL PANEL  |  | TEMPORARY CONCRETE BARRIER                     |
|  | DIRECTION OF TRAFFIC  |  | ARROW BOARD                                    |
|  | CONSTRUCTION ZONE   |  | TYPE II BARRICADE, DRUM, OR VERTICAL BARRICADE |
|  | FLASHING AMBER BEACON   |   |  |

**NOTES:**

- SEE STANDARDS AS LISTED FOR DETAILS NOT SHOWN. ALL ADDITIONAL SIGNS & DEVICES SHOWN SHALL BE INCLUDED IN THE COST OF THOSE STANDARDS.
- DRUMS, BARRICADES, & SIGNING TO BE SET UP ACCORDING TO TRAFFIC CONTROL STANDARD 701451 & TRAFFIC CONTROL AND PROTECTION (SPECIAL)
- VERTICAL PANELS SETUP ACCORDING TO THE MOT TYPICALS



MODEL: Default  
 FILE: h:\m11c\_p\pub\h11croom.dwg  
 I:\Illinois\gov\PI\DOT\Documents\DOT\_Offices\District\_2\Projects\64L72\CADD\BaxRd\BaxRd\BaxRd\_Prestage\_1.dgn

USER NAME = hogensonjd	DESIGNED -	REVISED -
PLOT SCALE = 100.0000' / in.	DRAWN -	REVISED -
PLOT DATE = 10/30/2019	CHECKED -	REVISED -
	DATE -	REVISED -

**STATE OF ILLINOIS  
DEPARTMENT OF TRANSPORTATION**

**MOT PRE-STAGE 1  
BAXTER ROAD CLOSURE**

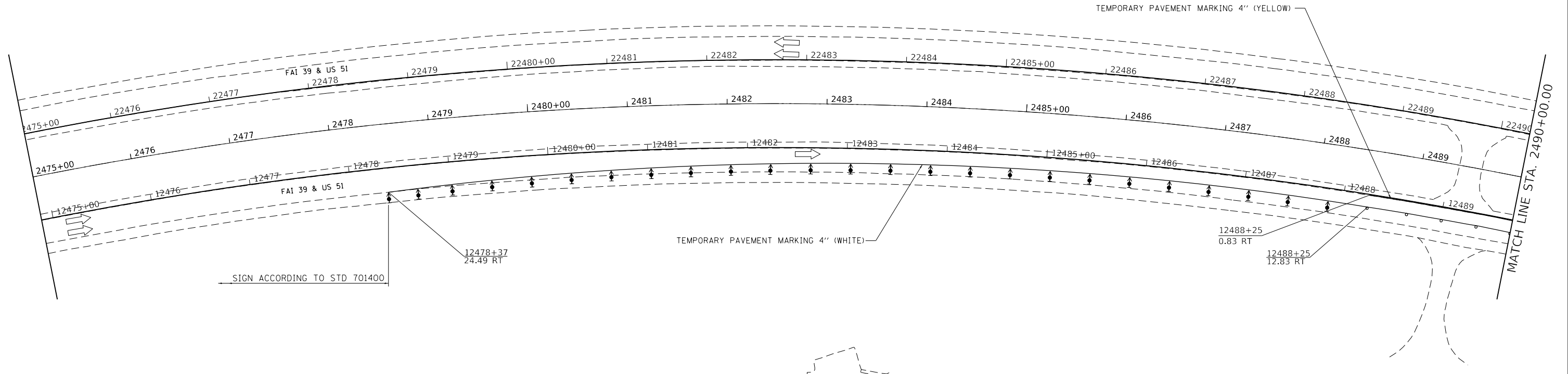

SCALE: SHEET 4 OF 4 SHEETS STA. TO STA.

F.A.* RTE.	SECTION	COUNTY	TOTAL SHEETS	SHEET NO.
*	**	WINNEBAGO	300	141
CONTRACT NO. 64L72				
		ILLINOIS	FED. AID PROJECT	

\* F.A.I. 39, F.A.P. 301, F.A.S. 1045A \*\* (201-1,2,3)RS-1 & (4-1,5)RS-2

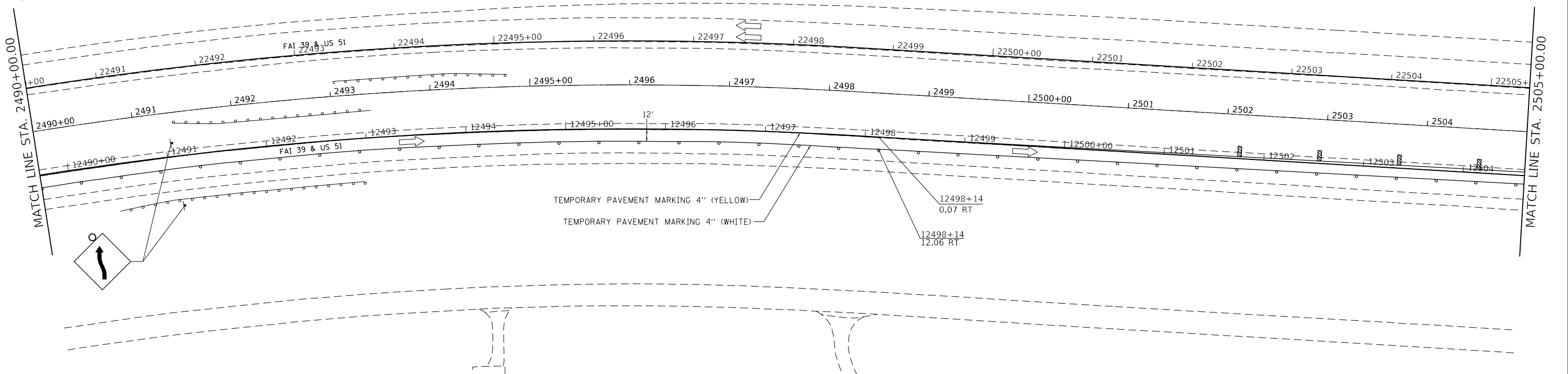
- LEGEND**
- ↑ DIRECTION INDICATOR BARRICADE WITH STEADY BURN MONDIRECTIONAL LIGHT
  - TYPE II BARRICADE WITH STEADY BURN MONDIRECTIONAL LIGHT
  - ▨ VERTICAL PANEL
  - ➡ DIRECTION OF TRAFFIC
  - ▨ CONSTRUCTION ZONE
  - ⚡ FLASHING AMBER BEACON
  - ↑↑ TYPE III BARRICADE WITH FLASHING LIGHT (2-EA.)
  - ⊥ CONSTRUCTION SIGN
  - ▨ TEMPORARY CONCRETE BARRIER
  - ➡ ARROW BOARD
  - TYPE II BARRICADE, DRUM, OR VERTICAL BARRICADE

- NOTES:**
- SEE STANDARDS AS LISTED FOR DETAILS NOT SHOWN. ALL ADDITIONAL SIGNS & DEVICES SHOWN SHALL BE INCLUDED IN THE COST OF THOSE STANDARDS.
  - DRUMS, BARRICADES, & SIGNING TO BE SET UP ACCORDING TO TRAFFIC CONTROL STANDARD 701400, 701401, 701401 SPECIAL & 701451
  - VERTICAL PANELS SETUP ACCORDING TO THE MOT TYPICALS



- LEGEND**
- ↑ DIRECTION INDICATOR BARRICADE WITH STEADY BURN MONDIRECTIONAL LIGHT
  - TYPE II BARRICADE WITH STEADY BURN MONDIRECTIONAL LIGHT
  - ▨ VERTICAL PANEL
  - ➡ DIRECTION OF TRAFFIC
  - ▨ CONSTRUCTION ZONE
  - ⚡ FLASHING AMBER BEACON
  - ↑↑ TYPE III BARRICADE WITH FLASHING LIGHT (2-EA.)
  - ⊥ CONSTRUCTION SIGN
  - ▨ TEMPORARY CONCRETE BARRIER
  - ➡ ARROW BOARD
  - TYPE II BARRICADE, DRUM, OR VERTICAL BARRICADE

- NOTES:**
- SEE STANDARDS AS LISTED FOR DETAILS NOT SHOWN. ALL ADDITIONAL SIGNS & DEVICES SHOWN SHALL BE INCLUDED IN THE COST OF THOSE STANDARDS.
  - DRUMS, BARRICADES, & SIGNING TO BE SET UP ACCORDING TO TRAFFIC CONTROL STANDARD 701400, 701401, 701401 SPECIAL & 701451
  - VERTICAL PANELS SETUP ACCORDING TO THE MOT TYPICALS



MODEL: Default  
 FILE: h:\mhc\p\pub\harcam\04\illinois\gov\pww\DOT\Documents\DOT\_Offices\Director\_2\Projects\64L72\CADD\plan\CONTRACTS\64L72-1-2-3-RS-1.dgn

USER NAME = hogensonjd	DESIGNED -	REVISED -
DRAWN -	REVISOR -	REVISOR -
PLOT SCALE = 100,0000' / in.	CHECKED -	REVISOR -
PLOT DATE = 10/30/2019	DATE -	REVISOR -

**STATE OF ILLINOIS  
DEPARTMENT OF TRANSPORTATION**

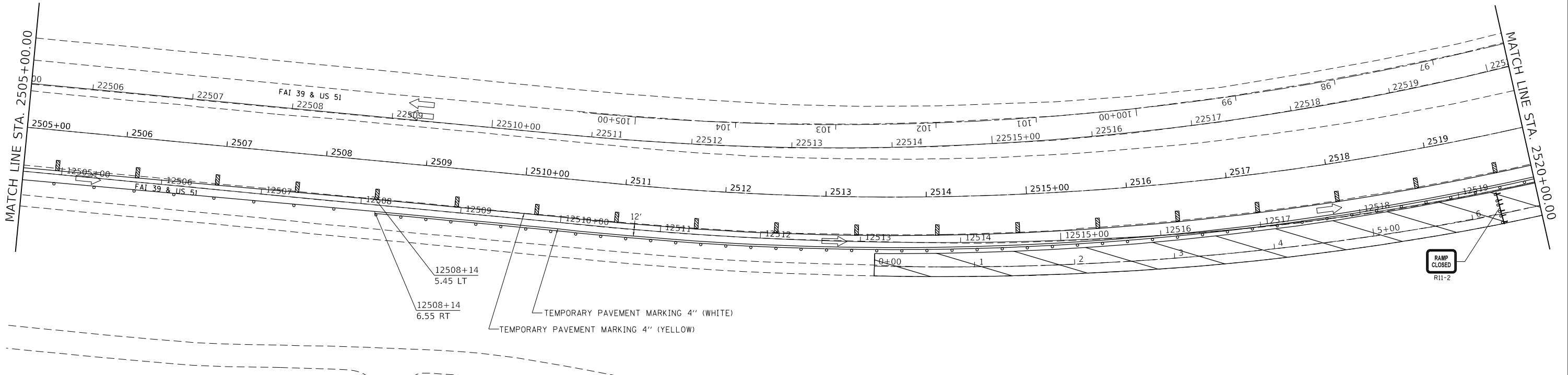
<b>MOT STAGE 1 I-39</b>			
SCALE:	SHEET 1	OF 7 SHEETS	STA. TO STA.

F.A.* RTE.	SECTION	COUNTY	TOTAL SHEETS	SHEET NO.
*	**	WINNEBAGO	300	142
CONTRACT NO. 64L72				
ILLINOIS FED. AID PROJECT				

\* F.A.I. 39, F.A.P. 301, F.A.S. 1045A \*\* (201-1,2,3)RS-1 & (4,4-1,5)RS-2

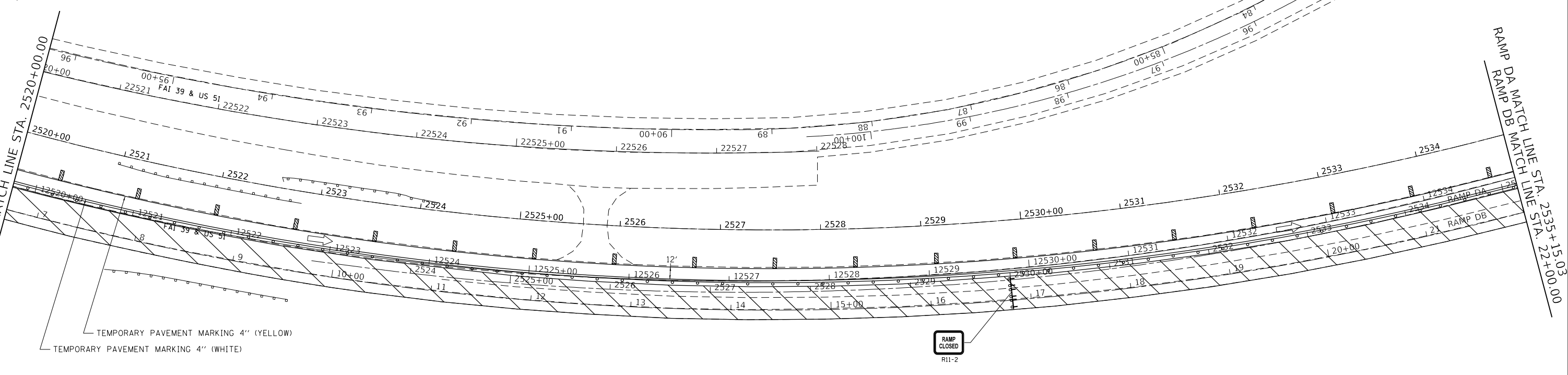
- LEGEND**
- DIRECTION INDICATOR BARRICADE WITH STEADY BURN MONDIRECTIONAL LIGHT
  - TYPE II BARRICADE WITH STEADY BURN MONDIRECTIONAL LIGHT
  - VERTICAL PANEL
  - DIRECTION OF TRAFFIC
  - CONSTRUCTION ZONE
  - FLASHING AMBER BEACON
  - TYPE III BARRICADE WITH FLASHING LIGHT (2-EA.)
  - CONSTRUCTION SIGN
  - TEMPORARY CONCRETE BARRIER
  - ARROW BOARD
  - TYPE II BARRICADE, DRUM, OR VERTICAL BARRICADE

- NOTES:**
- SEE STANDARDS AS LISTED FOR DETAILS NOT SHOWN. ALL ADDITIONAL SIGNS & DEVICES SHOWN SHALL BE INCLUDED IN THE COST OF THOSE STANDARDS.
  - DRUMS, BARRICADES, & SIGNING TO BE SET UP ACCORDING TO TRAFFIC CONTROL STANDARD 701400, 701401, 701401 SPECIAL & 701451
  - VERTICAL PANELS SETUP ACCORDING TO THE MOT TYPICALS



- LEGEND**
- DIRECTION INDICATOR BARRICADE WITH STEADY BURN MONDIRECTIONAL LIGHT
  - TYPE II BARRICADE WITH STEADY BURN MONDIRECTIONAL LIGHT
  - VERTICAL PANEL
  - DIRECTION OF TRAFFIC
  - CONSTRUCTION ZONE
  - FLASHING AMBER BEACON
  - TYPE III BARRICADE WITH FLASHING LIGHT (2-EA.)
  - CONSTRUCTION SIGN
  - TEMPORARY CONCRETE BARRIER
  - ARROW BOARD
  - TYPE II BARRICADE, DRUM, OR VERTICAL BARRICADE

- NOTES:**
- SEE STANDARDS AS LISTED FOR DETAILS NOT SHOWN. ALL ADDITIONAL SIGNS & DEVICES SHOWN SHALL BE INCLUDED IN THE COST OF THOSE STANDARDS.
  - DRUMS, BARRICADES, & SIGNING TO BE SET UP ACCORDING TO TRAFFIC CONTROL STANDARD 701400, 701401, 701401 SPECIAL & 701451
  - VERTICAL PANELS SETUP ACCORDING TO THE MOT TYPICALS



MODEL: Default  
 FILE: \\hpc\p\pub\hpcroom\dat\illinois\gov\pww\dot\Documents\DOT\Office\Drawings\2\Projects\64L72\CADD\Drawings\64L72-2-18-18\Stage\_1.dgn  
 PLOT DATE = 10/30/2019

USER NAME = hogensonjd	DESIGNED -	REVISED -
PLOT SCALE = 100.0000' / in.	DRAWN -	REVISED -
PLOT DATE = 10/30/2019	CHECKED -	REVISED -
	DATE -	REVISED -












**STATE OF ILLINOIS  
DEPARTMENT OF TRANSPORTATION**

<b>MOT STAGE 1 I-39</b>			
SCALE:	SHEET 2	OF 7 SHEETS	STA. TO STA.

F.A.* RTE.	SECTION	COUNTY	TOTAL SHEETS	SHEET NO.
*	**	WINNEBAGO	300	143
CONTRACT NO. 64L72				
ILLINOIS FED. AID PROJECT				

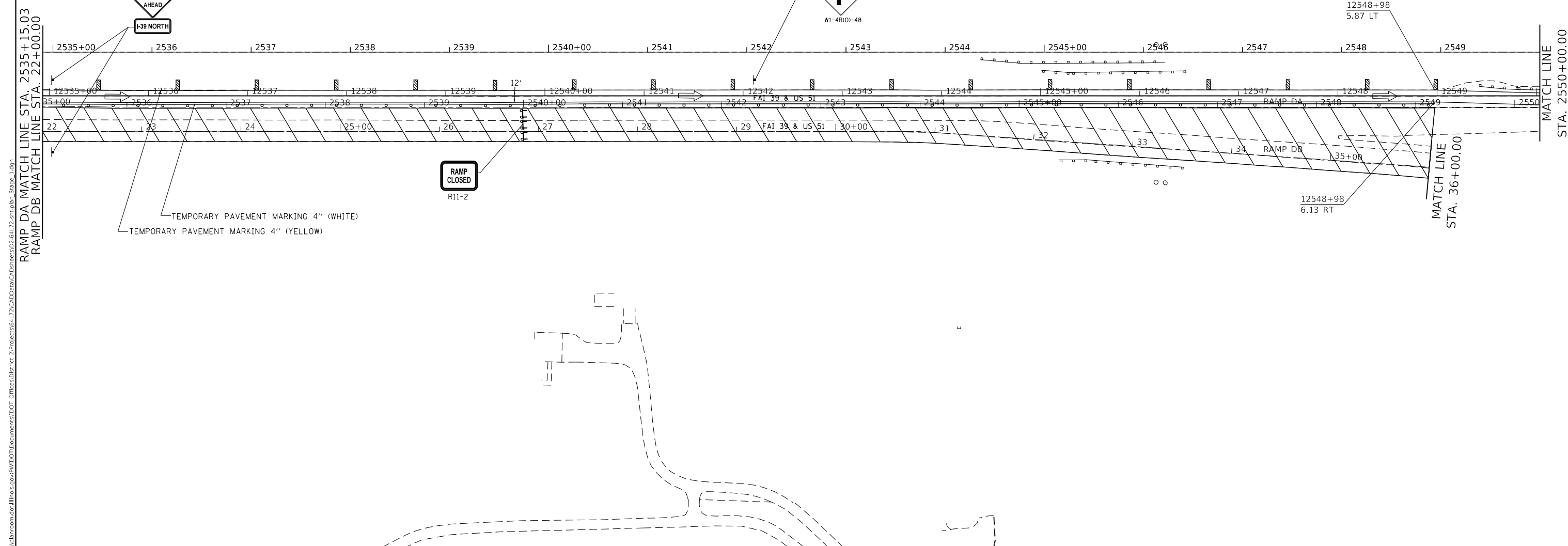
\* F.A.I. 39, F.A.P. 301, F.A.S. 1045A \*\* (201-1.2.3)RS-1 & (4.4-1.5)RS-2

**LEGEND**

-  DIRECTION INDICATOR BARRICADE WITH STEADY BURN MONDIRECTIONAL LIGHT
-  TYPE II BARRICADE WITH STEADY BURN MONDIRECTIONAL LIGHT
-  VERTICAL PANEL
-  DIRECTION OF TRAFFIC
-  CONSTRUCTION ZONE
-  FLASHING AMBER BEACON
-  TYPE III BARRICADE WITH FLASHING LIGHT (2-EA.)
-  CONSTRUCTION SIGN
-  TEMPORARY CONCRETE BARRIER
-  ARROW BOARD
-  TYPE II BARRICADE, DRUM, OR VERTICAL BARRICADE

**NOTES:**

- SEE STANDARDS AS LISTED FOR DETAILS NOT SHOWN. ALL ADDITIONAL SIGNS & DEVICES SHOWN SHALL BE INCLUDED IN THE COST OF THOSE STANDARDS.
- DRUMS, BARRICADES, & SIGNING TO BE SET UP ACCORDING TO TRAFFIC CONTROL STANDARD 701400, 701401, 701401 SPECIAL & 701451
- VERTICAL PANELS SETUP ACCORDING TO THE MOT TYPICALS



MODEL: Default  
 FILE: h:\mstc\p\pub\haronom.dwg  
 PROJECT: I-39 North  
 OFFICE: IDOT  
 DATE: 10/30/2019

USER NAME = hogensonjd	DESIGNED -	REVISED -
	DRAWN -	REVISED -
PLOT SCALE = 100.0000' / in.	CHECKED -	REVISED -
PLOT DATE = 10/30/2019	DATE -	REVISED -

**STATE OF ILLINOIS  
DEPARTMENT OF TRANSPORTATION**

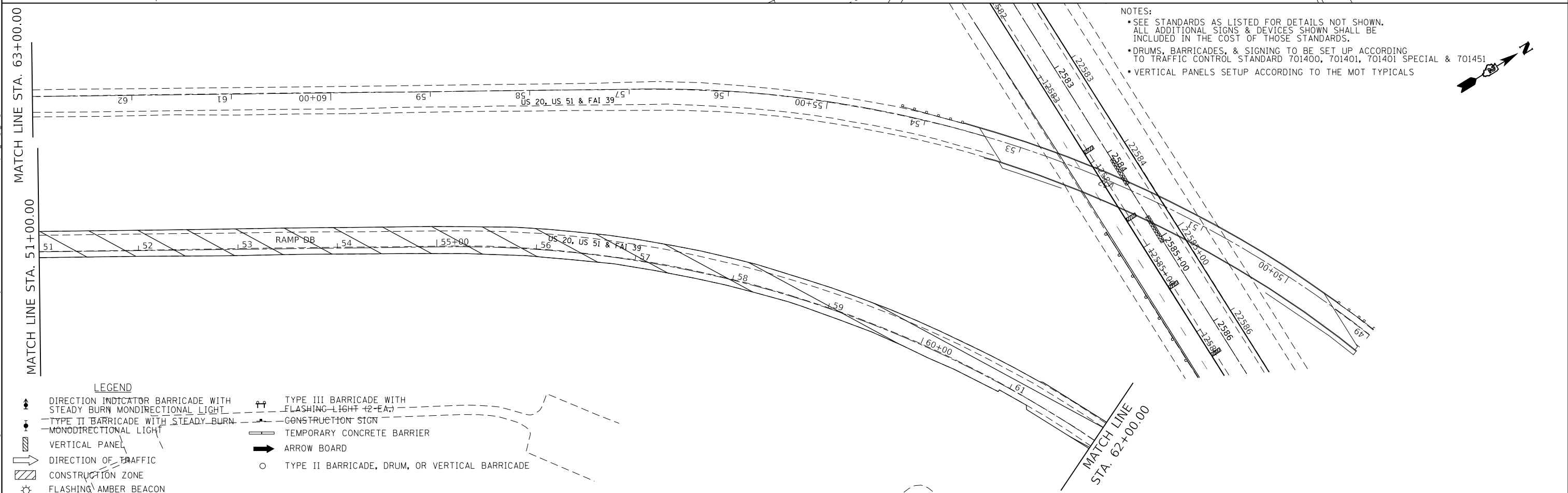
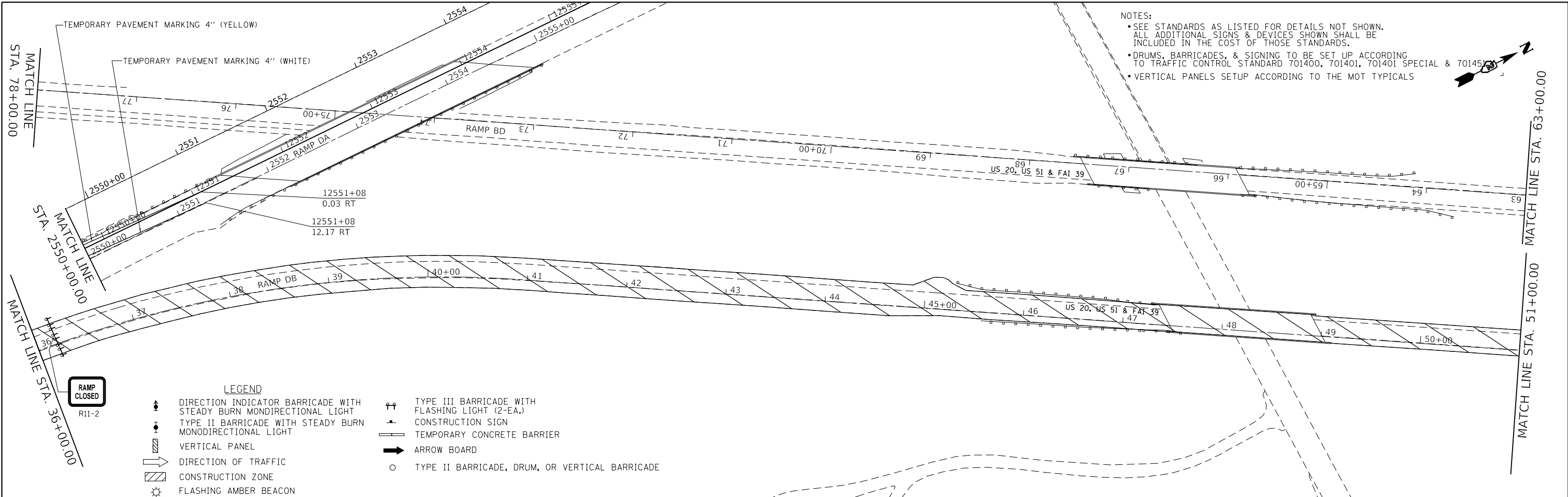
**MOT STAGE 1  
I-39**

SCALE: SHEET 3 OF 7 SHEETS STA. TO STA.

F.A. RTE.	SECTION	COUNTY	TOTAL SHEETS	SHEET NO.
*	**	WINNEBAGO	300	144
CONTRACT NO. 64L72				

\* F.A.I. 39, F.A.P. 301, F.A.S. 1045A \*\* (201-1,2,3)RS-1 & (4-1,5)RS-2





MODEL: Default  
 FILE: \\bls01c:\pub\baronm\dm\illinois.gov\PIWDOT\Documents\DOT\_Offices\District\_2\Projects\64L72\CADD\Drawings\64L72-2-19-2019-Stage\_1.dgn

USER NAME = hogensonjd	DESIGNED -	REVISED -
PLOT SCALE = 100,0000' / in.	DRAWN -	REVISED -
PLOT DATE = 10/30/2019	CHECKED -	REVISED -
	DATE -	REVISED -

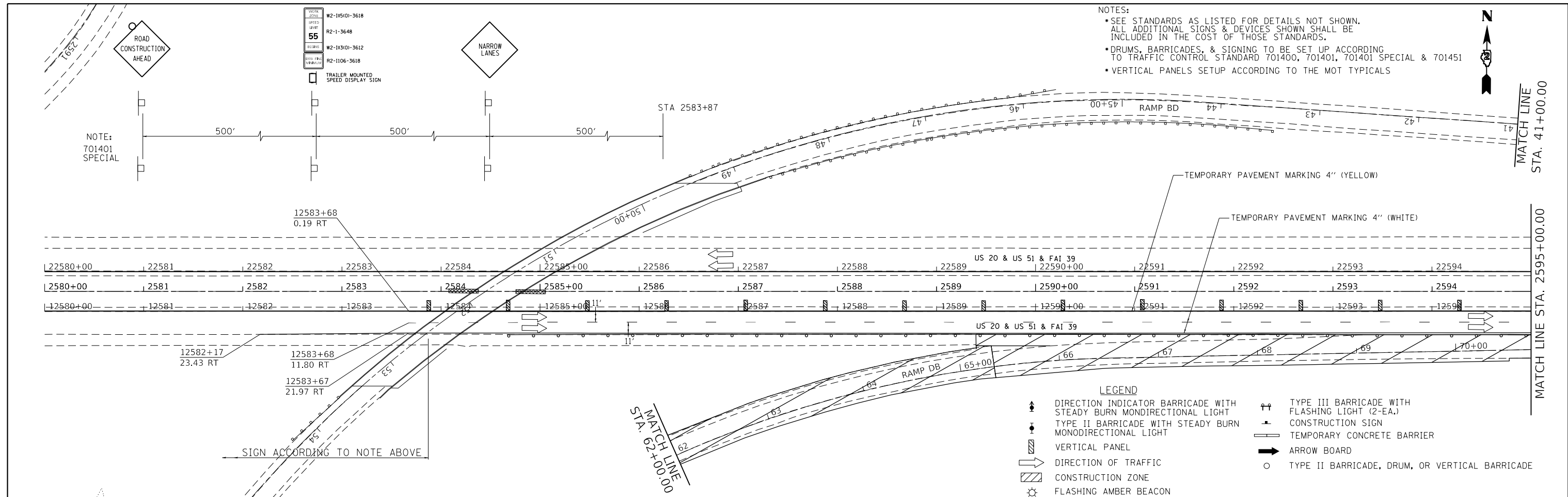
**STATE OF ILLINOIS  
DEPARTMENT OF TRANSPORTATION**

<b>MOT STAGE 1 I-39</b>		SCALE:	SHEET 4	OF 7	SHEETS	STA.	TO STA.

F.A.* RTE.	SECTION	COUNTY	TOTAL SHEETS	SHEET NO.
*	**	WINNEBAGO	300	145
CONTRACT NO. 64L72				
ILLINOIS FED. AID PROJECT				

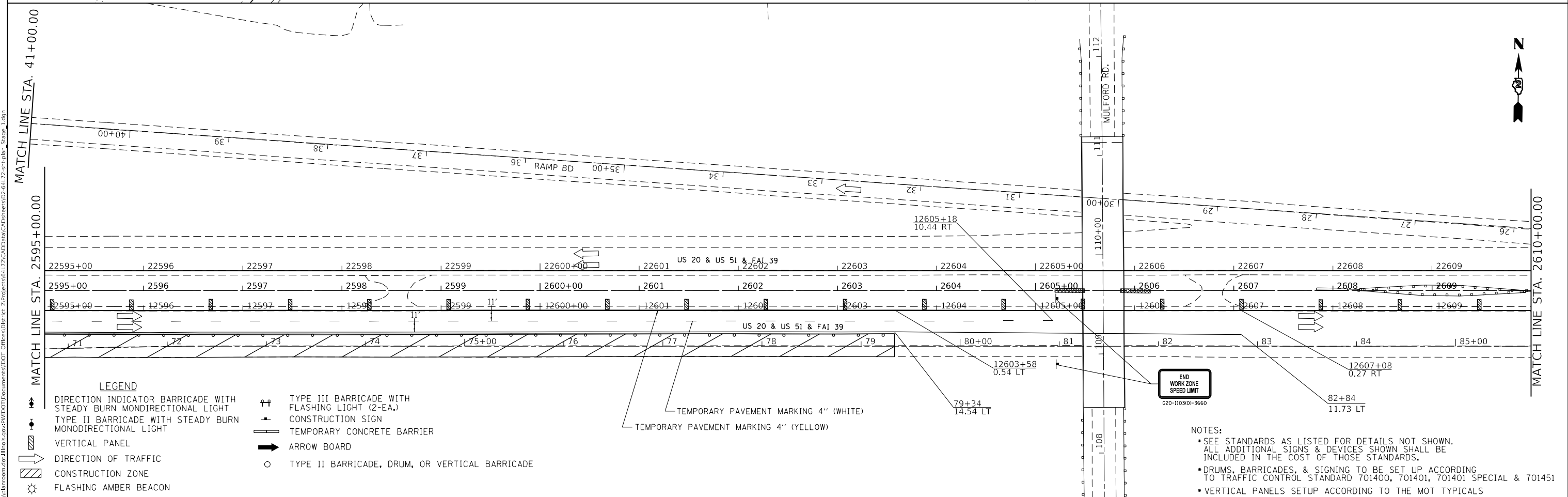
\* F.A.I. 39, F.A.P. 301, F.A.S. 1045A \*\* (201-1.2.3)RS-1 & (4-4-1.5)RS-2

MODEL: Default  
 FILE: \\nas011\pub\baronm.dwg  
 PROJECT: \\nas011\pub\baronm.dwg  
 PLOT DATE: 10/30/2019



**NOTES:**  
 • SEE STANDARDS AS LISTED FOR DETAILS NOT SHOWN. ALL ADDITIONAL SIGNS & DEVICES SHOWN SHALL BE INCLUDED IN THE COST OF THOSE STANDARDS.  
 • DRUMS, BARRICADES, & SIGNING TO BE SET UP ACCORDING TO TRAFFIC CONTROL STANDARD 701400, 701401, 701401 SPECIAL & 701451  
 • VERTICAL PANELS SETUP ACCORDING TO THE MOT TYPICALS

**LEGEND**  
 ◆ DIRECTION INDICATOR BARRICADE WITH STEADY BURN MONDIRECTIONAL LIGHT  
 ● TYPE II BARRICADE WITH STEADY BURN MONDIRECTIONAL LIGHT  
 □ VERTICAL PANEL  
 ➡ DIRECTION OF TRAFFIC  
 ▨ CONSTRUCTION ZONE  
 ⚡ FLASHING AMBER BEACON  
 T TYPE III BARRICADE WITH FLASHING LIGHT (2-EA.)  
 + CONSTRUCTION SIGN  
 ——— TEMPORARY CONCRETE BARRIER  
 ➡ ARROW BOARD  
 ○ TYPE II BARRICADE, DRUM, OR VERTICAL BARRICADE



**LEGEND**  
 ◆ DIRECTION INDICATOR BARRICADE WITH STEADY BURN MONDIRECTIONAL LIGHT  
 ● TYPE II BARRICADE WITH STEADY BURN MONDIRECTIONAL LIGHT  
 □ VERTICAL PANEL  
 ➡ DIRECTION OF TRAFFIC  
 ▨ CONSTRUCTION ZONE  
 ⚡ FLASHING AMBER BEACON  
 T TYPE III BARRICADE WITH FLASHING LIGHT (2-EA.)  
 + CONSTRUCTION SIGN  
 ——— TEMPORARY CONCRETE BARRIER  
 ➡ ARROW BOARD  
 ○ TYPE II BARRICADE, DRUM, OR VERTICAL BARRICADE

**NOTES:**  
 • SEE STANDARDS AS LISTED FOR DETAILS NOT SHOWN. ALL ADDITIONAL SIGNS & DEVICES SHOWN SHALL BE INCLUDED IN THE COST OF THOSE STANDARDS.  
 • DRUMS, BARRICADES, & SIGNING TO BE SET UP ACCORDING TO TRAFFIC CONTROL STANDARD 701400, 701401, 701401 SPECIAL & 701451  
 • VERTICAL PANELS SETUP ACCORDING TO THE MOT TYPICALS

USER NAME = hogensonjd	DESIGNED -	REVISED -
	DRAWN -	REVISED -
PLOT SCALE = 100.0000' / in.	CHECKED -	REVISED -
PLOT DATE = 10/30/2019	DATE -	REVISED -

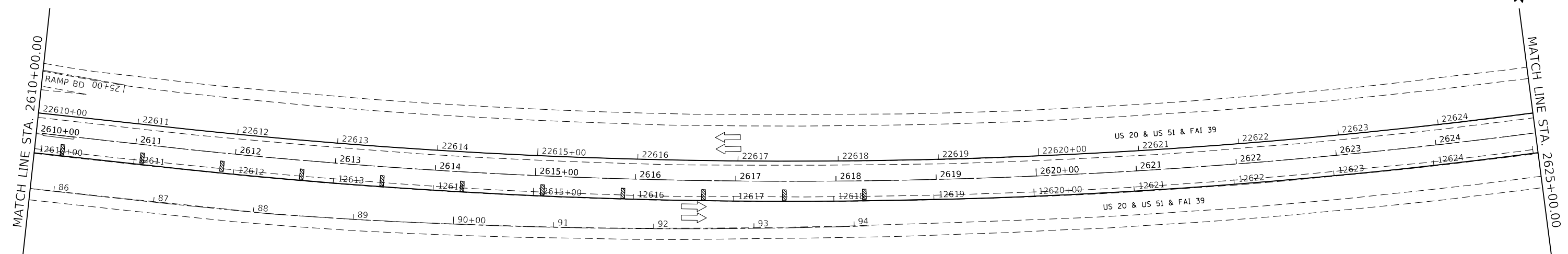
**STATE OF ILLINOIS  
 DEPARTMENT OF TRANSPORTATION**

<b>MOT STAGE 1</b>	
<b>I-39</b>	
SCALE:	SHEET 5 OF 7 SHEETS STA. TO STA.

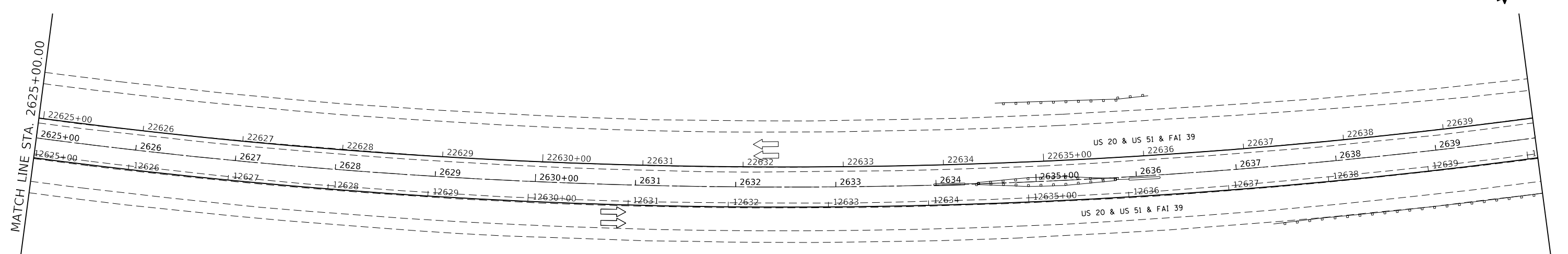
F.A.* RTE.	SECTION	COUNTY	TOTAL SHEETS	SHEET NO.
*	**	WINNEBAGO	300	146
CONTRACT NO. 64L72				

\* F.A.I. 39, F.A.P. 301, F.A.S. 1045A \*\* (201-1,2,3)RS-1 & (4,4-1,5)RS-2

- NOTES:
- SEE STANDARDS AS LISTED FOR DETAILS NOT SHOWN. ALL ADDITIONAL SIGNS & DEVICES SHOWN SHALL BE INCLUDED IN THE COST OF THOSE STANDARDS.
  - DRUMS, BARRICADES, & SIGNING TO BE SET UP ACCORDING TO TRAFFIC CONTROL STANDARD 701400, 701401, 701401 SPECIAL & 701451
  - VERTICAL PANELS SETUP ACCORDING TO THE MOT TYPICALS



- LEGEND**
- DIRECTION INDICATOR BARRICADE WITH STEADY BURN MONDIRECTIONAL LIGHT
  - TYPE II BARRICADE WITH STEADY BURN MONDIRECTIONAL LIGHT
  - VERTICAL PANEL
  - DIRECTION OF TRAFFIC
  - CONSTRUCTION ZONE
  - FLASHING AMBER BEACON
  - TYPE III BARRICADE WITH FLASHING LIGHT (2-EA.)
  - CONSTRUCTION SIGN
  - TEMPORARY CONCRETE BARRIER
  - ARROW BOARD
  - TYPE II BARRICADE, DRUM, OR VERTICAL BARRICADE



- LEGEND**
- DIRECTION INDICATOR BARRICADE WITH STEADY BURN MONDIRECTIONAL LIGHT
  - TYPE II BARRICADE WITH STEADY BURN MONDIRECTIONAL LIGHT
  - VERTICAL PANEL
  - DIRECTION OF TRAFFIC
  - CONSTRUCTION ZONE
  - FLASHING AMBER BEACON
  - TYPE III BARRICADE WITH FLASHING LIGHT (2-EA.)
  - CONSTRUCTION SIGN
  - TEMPORARY CONCRETE BARRIER
  - ARROW BOARD
  - TYPE II BARRICADE, DRUM, OR VERTICAL BARRICADE

- NOTES:
- SEE STANDARDS AS LISTED FOR DETAILS NOT SHOWN. ALL ADDITIONAL SIGNS & DEVICES SHOWN SHALL BE INCLUDED IN THE COST OF THOSE STANDARDS.
  - DRUMS, BARRICADES, & SIGNING TO BE SET UP ACCORDING TO TRAFFIC CONTROL STANDARD 701400, 701401, 701401 SPECIAL & 701451
  - VERTICAL PANELS SETUP ACCORDING TO THE MOT TYPICALS

MODEL: Default  
 FILE: \\bls01\pub\baron\dm\illinois\gov\PHUDOT\Documents\DOT\_Offices\District\_2\Projects\64L72\CADD\DATA\CAD\Sheet\02-64L72-sh-64L72-Stage\_1.dgn

USER NAME = hogensonjd	DESIGNED -	REVISED -
PLOT SCALE = 100.0000' / in.	DRAWN -	REVISIED -
PLOT DATE = 10/30/2019	CHECKED -	REVISIED -
	DATE -	REVISIED -

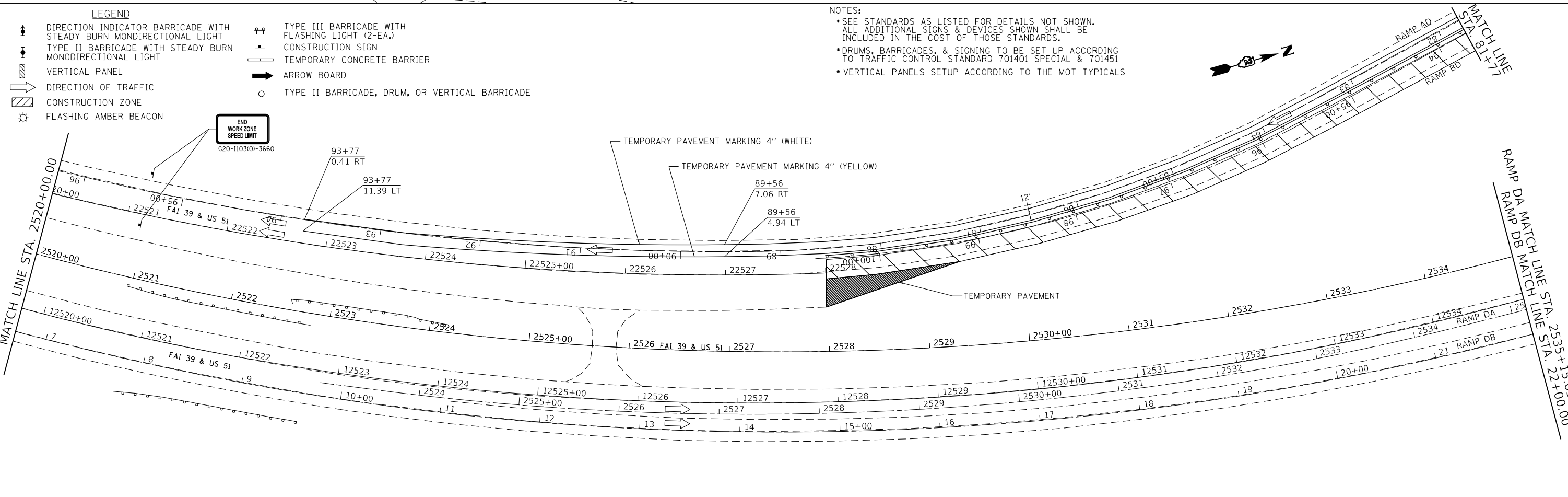
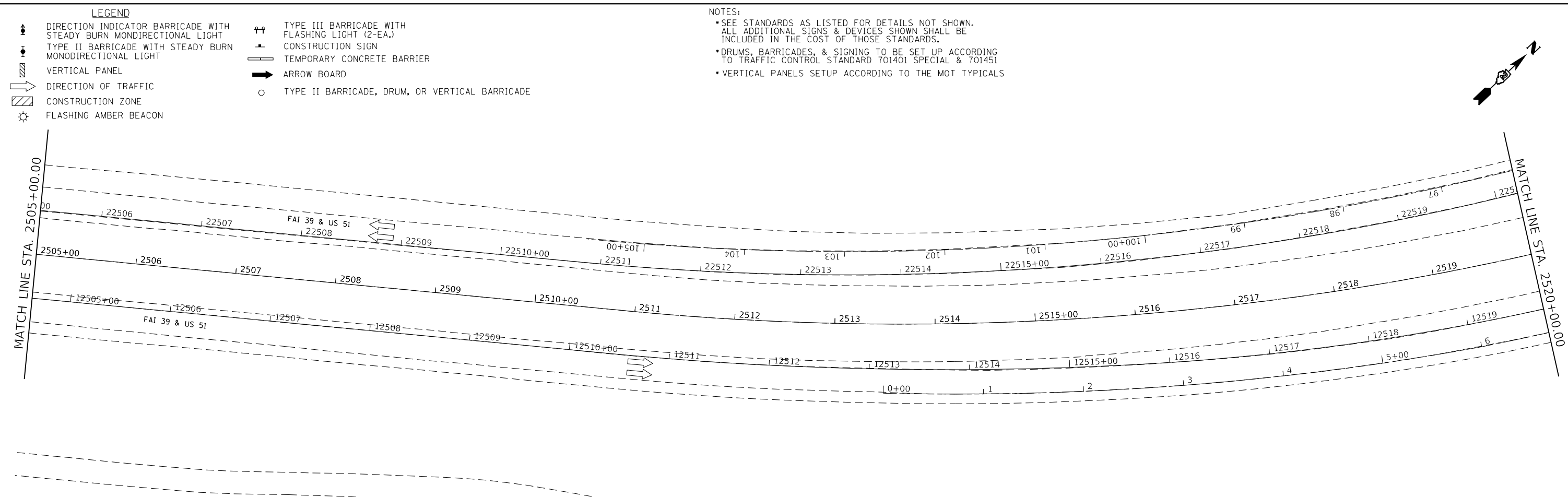
**STATE OF ILLINOIS  
DEPARTMENT OF TRANSPORTATION**

<b>MOT STAGE 1</b>		F.A.*	SECTION	COUNTY	TOTAL SHEETS	SHEET NO.
		RTE.	**	WINNEBAGO	300	147
SCALE:		SHEET 6 OF 7 SHEETS		STA.	TO STA.	

CONTRACT NO. 64L72	
ILLINOIS	FED. AID PROJECT

\* F.A.I. 39, F.A.P. 301, F.A.S. 1045A \*\* (201-1,2,3)RS-1 & (4,4-1,5)RS-2





MODEL: Default  
 FILE: \\hpc101\pub\hpc\mtdot\Documents\DOT\_Offices\Illinois\Projects\64L72\CADD\Drawings\64L72-2-19-Ramp\_Signs\_2.dgn

- LEGEND**
- ➔ DIRECTION INDICATOR BARRICADE WITH STEADY BURN MONDIRECTIONAL LIGHT
  - ➔ TYPE II BARRICADE WITH STEADY BURN MONDIRECTIONAL LIGHT
  - ▨ VERTICAL PANEL
  - ➔ DIRECTION OF TRAFFIC
  - ▨ CONSTRUCTION ZONE
  - ⚡ FLASHING AMBER BEACON
  - ⚡ TYPE III BARRICADE WITH FLASHING LIGHT (2-EA.)
  - ⚡ CONSTRUCTION SIGN
  - ▬ TEMPORARY CONCRETE BARRIER
  - ➔ ARROW BOARD
  - TYPE II BARRICADE, DRUM, OR VERTICAL BARRICADE

- NOTES:**
- SEE STANDARDS AS LISTED FOR DETAILS NOT SHOWN. ALL ADDITIONAL SIGNS & DEVICES SHOWN SHALL BE INCLUDED IN THE COST OF THOSE STANDARDS.
  - DRUMS, BARRICADES, & SIGNING TO BE SET UP ACCORDING TO TRAFFIC CONTROL STANDARD 701401 SPECIAL & 701451
  - VERTICAL PANELS SETUP ACCORDING TO THE MOT TYPICALS

- LEGEND**
- ➔ DIRECTION INDICATOR BARRICADE WITH STEADY BURN MONDIRECTIONAL LIGHT
  - ➔ TYPE II BARRICADE WITH STEADY BURN MONDIRECTIONAL LIGHT
  - ▨ VERTICAL PANEL
  - ➔ DIRECTION OF TRAFFIC
  - ▨ CONSTRUCTION ZONE
  - ⚡ FLASHING AMBER BEACON
  - ⚡ TYPE III BARRICADE WITH FLASHING LIGHT (2-EA.)
  - ⚡ CONSTRUCTION SIGN
  - ▬ TEMPORARY CONCRETE BARRIER
  - ➔ ARROW BOARD
  - TYPE II BARRICADE, DRUM, OR VERTICAL BARRICADE

- NOTES:**
- SEE STANDARDS AS LISTED FOR DETAILS NOT SHOWN. ALL ADDITIONAL SIGNS & DEVICES SHOWN SHALL BE INCLUDED IN THE COST OF THOSE STANDARDS.
  - DRUMS, BARRICADES, & SIGNING TO BE SET UP ACCORDING TO TRAFFIC CONTROL STANDARD 701401 SPECIAL & 701451
  - VERTICAL PANELS SETUP ACCORDING TO THE MOT TYPICALS

USER NAME = hogensonjd	DESIGNED -	REVISED -
PLOT SCALE = 100,0000' / in.	DRAWN -	REVISED -
PLOT DATE = 10/30/2019	CHECKED -	REVISED -
	DATE -	REVISED -

**STATE OF ILLINOIS**  
**DEPARTMENT OF TRANSPORTATION**

<b>MOT STAGE 2</b>	
<b>I-39 / RAMP DA &amp; DB</b>	
SCALE:	SHEET 1 OF 7 SHEETS STA. TO STA.

F.A.*	SECTION	COUNTY	TOTAL SHEETS	SHEET NO.
RTE.	**	WINNEBAGO	300	149
CONTRACT NO. 64L72				
ILLINOIS FED. AID PROJECT				

\* F.A.I. 39, F.A.P. 301, F.A.S. 1045A \*\* (201-1,2,3)RS-1 & (4-4,1,5)RS-2

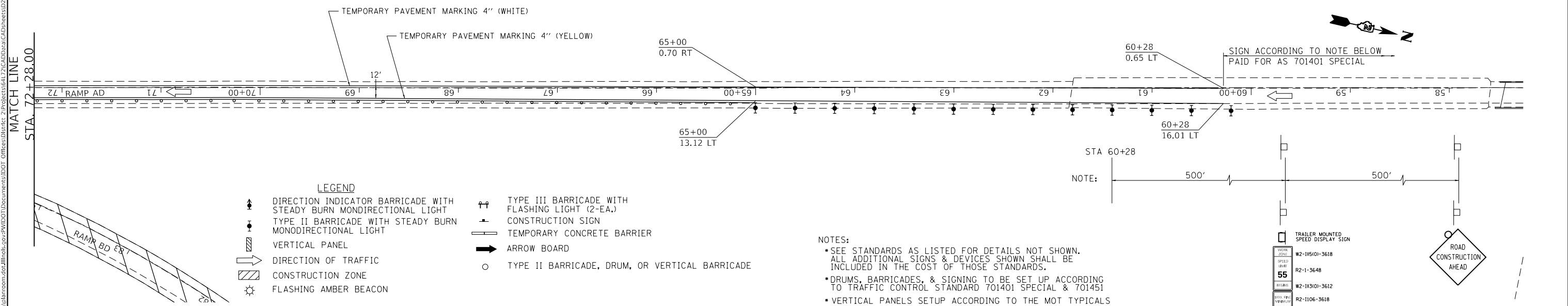
NOTES:  
 • SEE STANDARDS AS LISTED FOR DETAILS NOT SHOWN.  
 ALL ADDITIONAL SIGNS & DEVICES SHOWN SHALL BE INCLUDED IN THE COST OF THOSE STANDARDS.  
 • DRUMS, BARRICADES, & SIGNING TO BE SET UP ACCORDING TO TRAFFIC CONTROL STANDARD 701401 SPECIAL & 701451  
 • VERTICAL PANELS SETUP ACCORDING TO THE MOT TYPICALS



- LEGEND**
- DIRECTION INDICATOR BARRICADE WITH STEADY BURN MONDIRECTIONAL LIGHT
  - TYPE II BARRICADE WITH STEADY BURN MONDIRECTIONAL LIGHT
  - VERTICAL PANEL
  - DIRECTION OF TRAFFIC
  - CONSTRUCTION ZONE
  - FLASHING AMBER BEACON
  - TYPE III BARRICADE WITH FLASHING LIGHT (2-EA.)
  - CONSTRUCTION SIGN
  - TEMPORARY CONCRETE BARRIER
  - ARROW BOARD
  - TYPE II BARRICADE, DRUM, OR VERTICAL BARRICADE

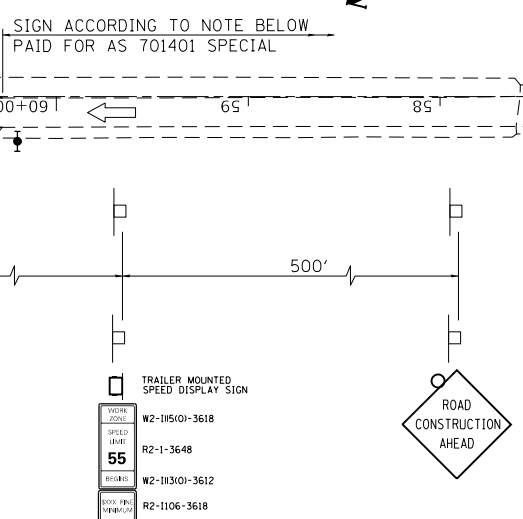


MODEL: Default  
 FILE: \\nrcs-prod\pub\aroom.dwg  
 PROJECT: \\nrcs-prod\pub\aroom.dwg  
 OFFICE: \\nrcs-prod\pub\aroom.dwg  
 DATE: 10/30/2019



- LEGEND**
- DIRECTION INDICATOR BARRICADE WITH STEADY BURN MONDIRECTIONAL LIGHT
  - TYPE II BARRICADE WITH STEADY BURN MONDIRECTIONAL LIGHT
  - VERTICAL PANEL
  - DIRECTION OF TRAFFIC
  - CONSTRUCTION ZONE
  - FLASHING AMBER BEACON
  - TYPE III BARRICADE WITH FLASHING LIGHT (2-EA.)
  - CONSTRUCTION SIGN
  - TEMPORARY CONCRETE BARRIER
  - ARROW BOARD
  - TYPE II BARRICADE, DRUM, OR VERTICAL BARRICADE

NOTES:  
 • SEE STANDARDS AS LISTED FOR DETAILS NOT SHOWN.  
 ALL ADDITIONAL SIGNS & DEVICES SHOWN SHALL BE INCLUDED IN THE COST OF THOSE STANDARDS.  
 • DRUMS, BARRICADES, & SIGNING TO BE SET UP ACCORDING TO TRAFFIC CONTROL STANDARD 701401 SPECIAL & 701451  
 • VERTICAL PANELS SETUP ACCORDING TO THE MOT TYPICALS



USER NAME = hogensonjd	DESIGNED -	REVISED -
	DRAWN -	REVISED -
PLOT SCALE = 100.0000' / in.	CHECKED -	REVISED -
PLOT DATE = 10/30/2019	DATE -	REVISED -

**STATE OF ILLINOIS  
 DEPARTMENT OF TRANSPORTATION**

<b>MOT STAGE 2</b>		
<b>I-39 / RAMP DA &amp; DB</b>		
SCALE:	SHEET 2 OF 7 SHEETS	STA. TO STA.

F.A.* RTE.	SECTION	COUNTY	TOTAL SHEETS	SHEET NO.
	**	WINNEBAGO	300	150
CONTRACT NO. 64L72				
ILLINOIS FED. AID PROJECT				

\* F.A.I. 39, F.A.P. 301, F.A.S. 1045A \*\* (201-1.2.3)RS-1 & (4.4-1.5)RS-2


MATCH LINE STA. 78+00.00

MATCH LINE STA. 63+00.00

NOTES:  
 • SEE STANDARDS AS LISTED FOR DETAILS NOT SHOWN.  
 ALL ADDITIONAL SIGNS & DEVICES SHOWN SHALL BE INCLUDED IN THE COST OF THOSE STANDARDS.  
 • DRUMS, BARRICADES, & SIGNING TO BE SET UP ACCORDING TO TRAFFIC CONTROL STANDARD 701401 SPECIAL & 701451  
 • VERTICAL PANELS SETUP ACCORDING TO THE MOT TYPICALS

- LEGEND**
- DIRECTION INDICATOR BARRICADE WITH STEADY BURN MONDIRECTIONAL LIGHT
  - TYPE II BARRICADE WITH STEADY BURN MONODIRECTIONAL LIGHT
  - VERTICAL PANEL
  - DIRECTION OF TRAFFIC
  - CONSTRUCTION ZONE
  - FLASHING AMBER BEACON
  - TYPE III BARRICADE WITH FLASHING LIGHT (2-EA.)
  - CONSTRUCTION SIGN
  - TEMPORARY CONCRETE BARRIER
  - ARROW BOARD
  - TYPE II BARRICADE, DRUM, OR VERTICAL BARRICADE

MATCH LINE STA. 63+00.00



- LEGEND**
- DIRECTION INDICATOR BARRICADE WITH STEADY BURN MONDIRECTIONAL LIGHT
  - TYPE II BARRICADE WITH STEADY BURN MONODIRECTIONAL LIGHT
  - VERTICAL PANEL
  - DIRECTION OF TRAFFIC
  - CONSTRUCTION ZONE
  - FLASHING AMBER BEACON
  - TYPE III BARRICADE WITH FLASHING LIGHT (2-EA.)
  - CONSTRUCTION SIGN
  - TEMPORARY CONCRETE BARRIER
  - ARROW BOARD
  - TYPE II BARRICADE, DRUM, OR VERTICAL BARRICADE

NOTES:  
 • SEE STANDARDS AS LISTED FOR DETAILS NOT SHOWN.  
 ALL ADDITIONAL SIGNS & DEVICES SHOWN SHALL BE INCLUDED IN THE COST OF THOSE STANDARDS.  
 • DRUMS, BARRICADES, & SIGNING TO BE SET UP ACCORDING TO TRAFFIC CONTROL STANDARD 701401 SPECIAL & 701451  
 • VERTICAL PANELS SETUP ACCORDING TO THE MOT TYPICALS

MODEL: Default  
 FILE: \\nlsdc-prod\pub\aroom.dwg  
 PROJECT: \\nlsdc-prod\pub\aroom.dwg  
 OFFICE: \\nlsdc-prod\pub\aroom.dwg  
 DATE: 10/30/2019

USER NAME = hogensonjd	DESIGNED -	REVISED -
PLOT SCALE = 100.0000' / in.	DRAWN -	REVISED -
PLOT DATE = 10/30/2019	CHECKED -	REVISED -
	DATE -	REVISED -

**STATE OF ILLINOIS  
 DEPARTMENT OF TRANSPORTATION**

**MOT STAGE 2  
 I-39/RAMP DA & DB**

SCALE: SHEET 3 OF 7 SHEETS STA. TO STA.

F.A.* RTE.	SECTION	COUNTY	TOTAL SHEETS	SHEET NO.
*	**	WINNEBAGO	300	151
CONTRACT NO. 64L72				
ILLINOIS FED. AID PROJECT				

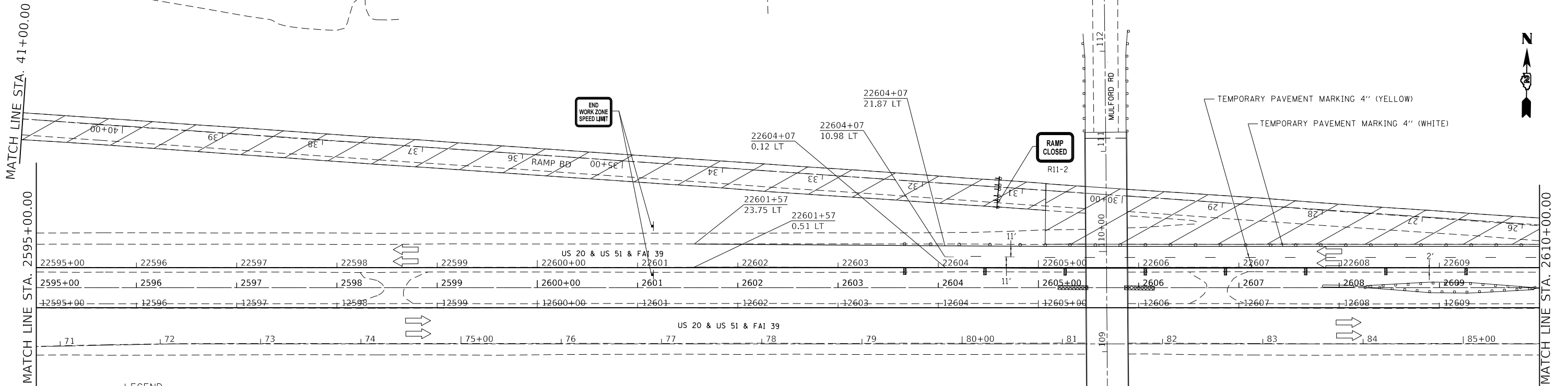
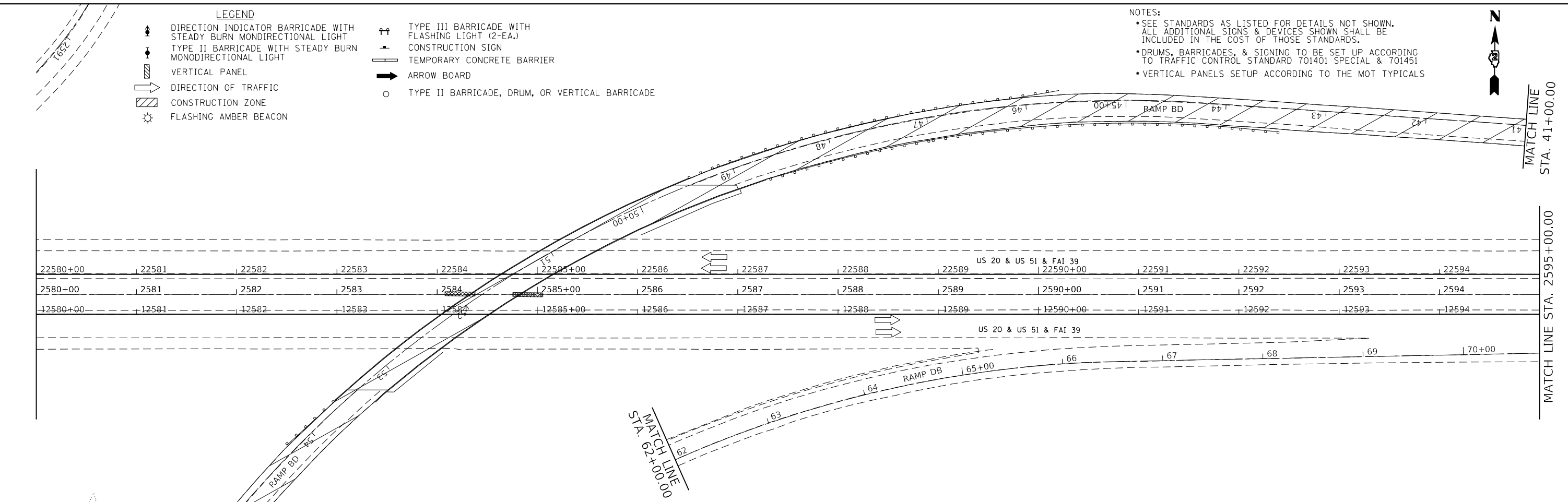
\* F.A.I. 39, F.A.P. 301, F.A.S. 1045A \*\* (201-1,2,3)RS-1 & (4,4-1,5)RS-2

**LEGEND**

	DIRECTION INDICATOR BARRICADE WITH STEADY BURN MONODIRECTIONAL LIGHT		TYPE III BARRICADE WITH FLASHING LIGHT (2-EA.)
	TYPE II BARRICADE WITH STEADY BURN MONODIRECTIONAL LIGHT		CONSTRUCTION SIGN
	VERTICAL PANEL		TEMPORARY CONCRETE BARRIER
	DIRECTION OF TRAFFIC		ARROW BOARD
	CONSTRUCTION ZONE		TYPE II BARRICADE, DRUM, OR VERTICAL BARRICADE
	FLASHING AMBER BEACON		

**NOTES:**

- SEE STANDARDS AS LISTED FOR DETAILS NOT SHOWN. ALL ADDITIONAL SIGNS & DEVICES SHOWN SHALL BE INCLUDED IN THE COST OF THOSE STANDARDS.
- DRUMS, BARRICADES, & SIGNING TO BE SET UP ACCORDING TO TRAFFIC CONTROL STANDARD 701401 SPECIAL & 701451
- VERTICAL PANELS SETUP ACCORDING TO THE MOT TYPICALS



**LEGEND**

	DIRECTION INDICATOR BARRICADE WITH STEADY BURN MONODIRECTIONAL LIGHT		TYPE III BARRICADE WITH FLASHING LIGHT (2-EA.)
	TYPE II BARRICADE WITH STEADY BURN MONODIRECTIONAL LIGHT		CONSTRUCTION SIGN
	VERTICAL PANEL		TEMPORARY CONCRETE BARRIER
	DIRECTION OF TRAFFIC		ARROW BOARD
	CONSTRUCTION ZONE		TYPE II BARRICADE, DRUM, OR VERTICAL BARRICADE
	FLASHING AMBER BEACON		

**NOTES:**

- SEE STANDARDS AS LISTED FOR DETAILS NOT SHOWN. ALL ADDITIONAL SIGNS & DEVICES SHOWN SHALL BE INCLUDED IN THE COST OF THOSE STANDARDS.
- DRUMS, BARRICADES, & SIGNING TO BE SET UP ACCORDING TO TRAFFIC CONTROL STANDARD 701401 SPECIAL & 701451
- VERTICAL PANELS SETUP ACCORDING TO THE MOT TYPICALS

MODEL: Default  
 FILE: \\nrcs\pub\hpc\room\dat\illinois\pww\dot\Documents\DOT - Offices\District 2\Projects\64L72\Cadd\64L72-39-ramp\_Stage\_2.dgn

USER NAME = hogensonjd	DESIGNED -	REVISED -
PLOT SCALE = 100.0000' / in.	DRAWN -	REVISED -
PLOT DATE = 10/30/2019	CHECKED -	REVISED -
	DATE -	REVISED -

**STATE OF ILLINOIS  
DEPARTMENT OF TRANSPORTATION**

**MOT STAGE 2  
I-39/RAMP DA & DB**

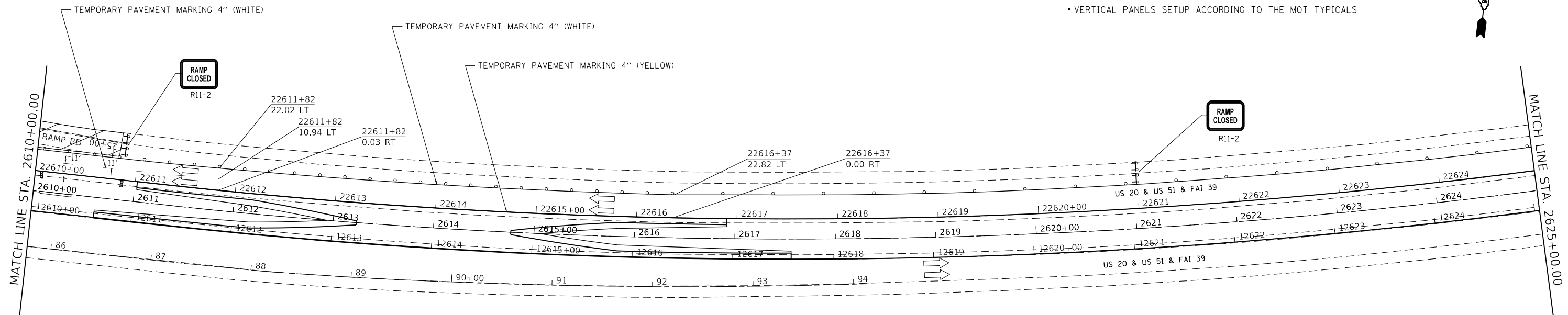
SCALE: SHEET 4 OF 7 SHEETS STA. TO STA.

F.A.* RTE.	SECTION	COUNTY	TOTAL SHEETS	SHEET NO.
*	**	WINNEBAGO	300	152
			CONTRACT NO. 64L72	

\* F.A.I. 39, F.A.P. 301, F.A.S. 1045A \*\* (201-1,2,3)RS-1 & (4,4-1,5)RS-2



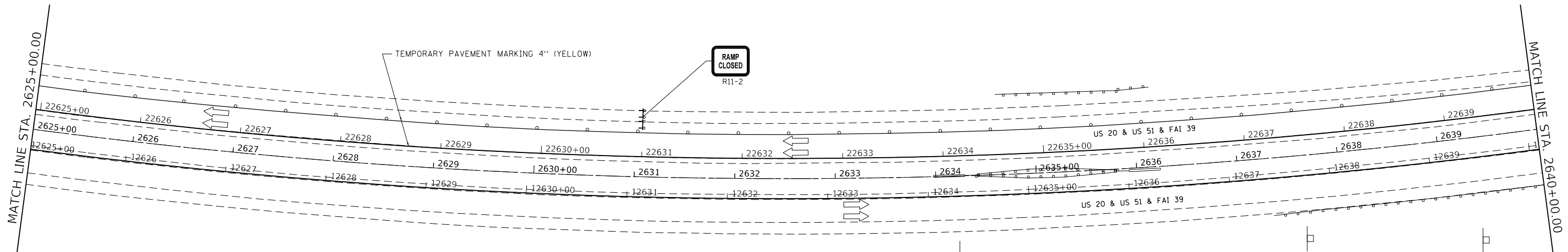
- NOTES:
- SEE STANDARDS AS LISTED FOR DETAILS NOT SHOWN. ALL ADDITIONAL SIGNS & DEVICES SHOWN SHALL BE INCLUDED IN THE COST OF THOSE STANDARDS.
  - DRUMS, BARRICADES, & SIGNING TO BE SET UP ACCORDING TO TRAFFIC CONTROL STANDARD 701401 SPECIAL & 701451
  - VERTICAL PANELS SETUP ACCORDING TO THE MOT TYPICALS



LEGEND

- DIRECTION INDICATOR BARRICADE WITH STEADY BURN MONDIRECTIONAL LIGHT
- TYPE II BARRICADE WITH STEADY BURN MONDIRECTIONAL LIGHT
- VERTICAL PANEL
- DIRECTION OF TRAFFIC
- CONSTRUCTION ZONE
- FLASHING AMBER BEACON
- TYPE III BARRICADE WITH FLASHING LIGHT (2-EA.)
- CONSTRUCTION SIGN
- TEMPORARY CONCRETE BARRIER
- ARROW BOARD
- TYPE II BARRICADE, DRUM, OR VERTICAL BARRICADE

- NOTES:
- SEE STANDARDS AS LISTED FOR DETAILS NOT SHOWN. ALL ADDITIONAL SIGNS & DEVICES SHOWN SHALL BE INCLUDED IN THE COST OF THOSE STANDARDS.
  - DRUMS, BARRICADES, & SIGNING TO BE SET UP ACCORDING TO TRAFFIC CONTROL STANDARD 701401 SPECIAL & 701451
  - VERTICAL PANELS SETUP ACCORDING TO THE MOT TYPICALS



LEGEND

- DIRECTION INDICATOR BARRICADE WITH STEADY BURN MONDIRECTIONAL LIGHT
- TYPE II BARRICADE WITH STEADY BURN MONDIRECTIONAL LIGHT
- VERTICAL PANEL
- DIRECTION OF TRAFFIC
- CONSTRUCTION ZONE
- FLASHING AMBER BEACON
- TYPE III BARRICADE WITH FLASHING LIGHT (2-EA.)
- CONSTRUCTION SIGN
- TEMPORARY CONCRETE BARRIER
- ARROW BOARD
- TYPE II BARRICADE, DRUM, OR VERTICAL BARRICADE

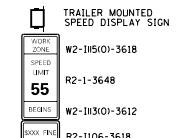
PAID FOR AS  
TC&P 701401(SPECIAL)

500'

500'

500'

STA 2636+00



STATE OF ILLINOIS  
DEPARTMENT OF TRANSPORTATION

MOT STAGE 2  
I-39 /RAMP DA & DB

SCALE: SHEET 5 OF 7 SHEETS STA. TO STA.

F.A.* RTE.	SECTION	COUNTY	TOTAL SHEETS	SHEET NO.
*	**	WINNEBAGO	300	153
CONTRACT NO. 64L72				

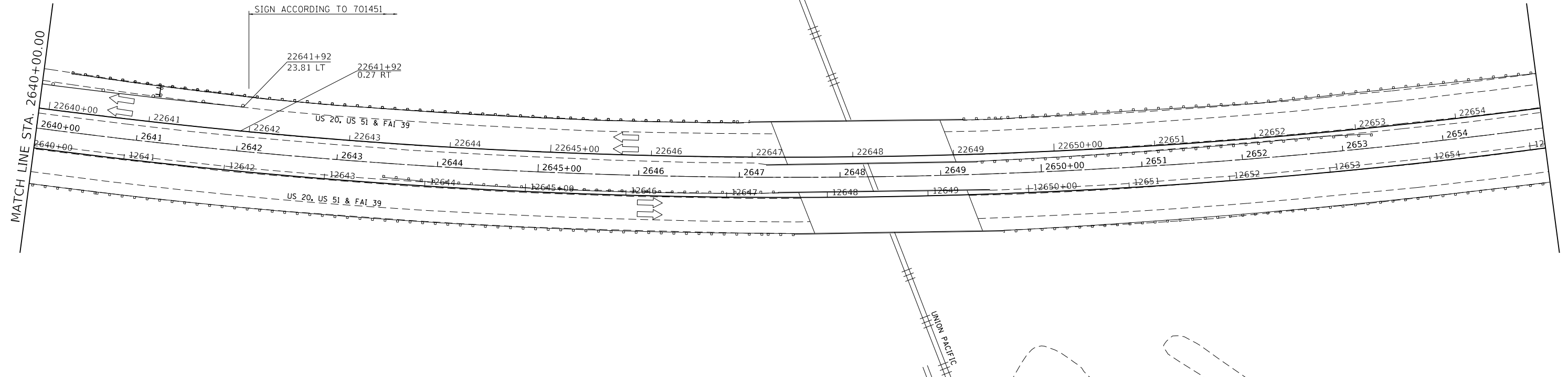

ILLINOIS FED. AID PROJECT  
\* F.A.I. 39, F.A.P. 301, F.A.S. 1045A \*\* (201-1.2.3)RS-1 & (4-1.5)RS-2

MODEL: Default  
FILE: \\nas01c.psu.edu\pub\baronm.d\all\inks\gov\PI\DOT\Documents\IBOT\_Offices\Dist\ct\_2\Projects\64L72\CADD\Drawings\IBOT\_Offices\Dist\ct\_2\64L72-518-pln-Stage\_2.dgn

USER NAME = hogensonjd	DESIGNED -	REVISED -
	DRAWN -	REVISED -
PLOT SCALE = 100.0000' / in.	CHECKED -	REVISED -
PLOT DATE = 10/30/2019	DATE -	REVISED -

NOTES:  
 • SEE STANDARDS AS LISTED FOR DETAILS NOT SHOWN.  
 ALL ADDITIONAL SIGNS & DEVICES SHOWN SHALL BE INCLUDED IN THE COST OF THOSE STANDARDS.  
 • DRUMS, BARRICADES, & SIGNING TO BE SET UP ACCORDING TO TRAFFIC CONTROL STANDARD 701401 SPECIAL & 701451  
 • VERTICAL PANELS SETUP ACCORDING TO THE MOT TYPICALS

- LEGEND**
- DIRECTION INDICATOR BARRICADE WITH STEADY BURN MONDIRECTIONAL LIGHT
  - TYPE II BARRICADE WITH STEADY BURN MONODIRECTIONAL LIGHT
  - VERTICAL PANEL
  - DIRECTION OF TRAFFIC
  - CONSTRUCTION ZONE
  - FLASHING AMBER BEACON
  - TYPE III BARRICADE WITH FLASHING LIGHT (2-EA.)
  - CONSTRUCTION SIGN
  - TEMPORARY CONCRETE BARRIER
  - ARROW BOARD
  - TYPE II BARRICADE, DRUM, OR VERTICAL BARRICADE



MODEL: Default  
 FILE: \\hpc101\pwworkspace\dot\illinois.gov\pwworkspace\Documents\DOT\_Offices\District 2\Projects\64L72\CADD\Drawings\64L72-51-Ramp\_Stage\_2.dgn

USER NAME = hogensonjd	DESIGNED -	REVISED -
PLOT SCALE = 100,0000' / in.	DRAWN -	REVISED -
PLOT DATE = 10/30/2019	CHECKED -	REVISED -
	DATE -	REVISED -

**STATE OF ILLINOIS  
 DEPARTMENT OF TRANSPORTATION**

<b>MOT STAGE 2 I-39 /RAMP DA &amp; DB</b>			
SCALE:	SHEET 6	OF 7 SHEETS	STA. TO STA.

F.A.* RTE.	SECTION	COUNTY	TOTAL SHEETS	SHEET NO.
*	**	WINNEBAGO	300	154
CONTRACT NO. 64L72				

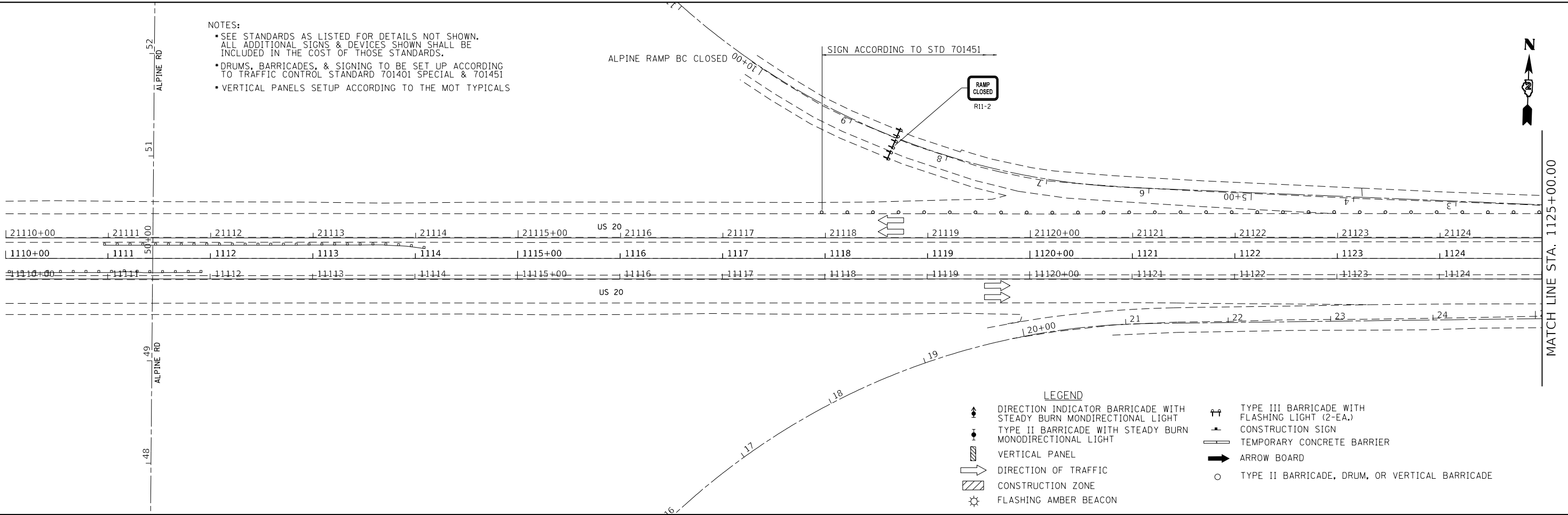
\* F.A.I. 39, F.A.P. 301, F.A.S. 1045A \*\* (201-1,2,3)RS-1 & (4,4-1,5)RS-2

- NOTES:
- SEE STANDARDS AS LISTED FOR DETAILS NOT SHOWN. ALL ADDITIONAL SIGNS & DEVICES SHOWN SHALL BE INCLUDED IN THE COST OF THOSE STANDARDS.
  - DRUMS, BARRICADES, & SIGNING TO BE SET UP ACCORDING TO TRAFFIC CONTROL STANDARD 701401 SPECIAL & 701451
  - VERTICAL PANELS SETUP ACCORDING TO THE MOT TYPICALS

ALPINE RAMP BC CLOSED 00+01

SIGN ACCORDING TO STD 701451

RAMP CLOSED  
R11-2

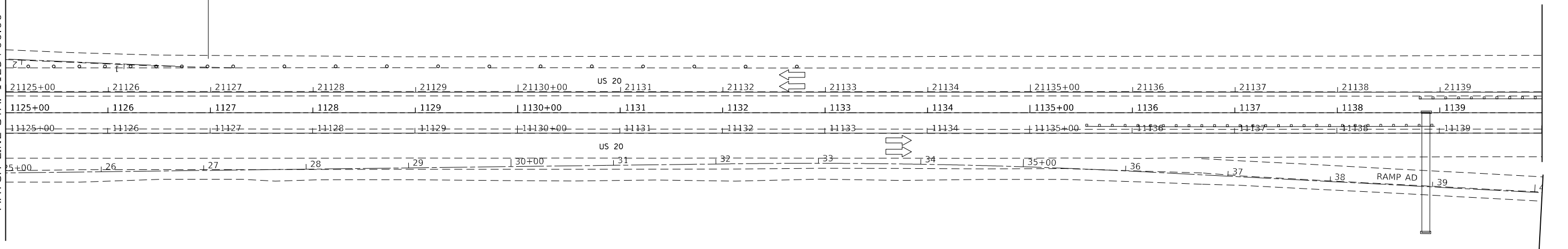


LEGEND

- ▲ DIRECTION INDICATOR BARRICADE WITH STEADY BURN MONDIRECTIONAL LIGHT
- TYPE II BARRICADE WITH STEADY BURN MONDIRECTIONAL LIGHT
- ▨ VERTICAL PANEL
- ➡ DIRECTION OF TRAFFIC
- ▨ CONSTRUCTION ZONE
- ⚡ FLASHING AMBER BEACON
- ⚡ TYPE III BARRICADE WITH FLASHING LIGHT (2-EA.)
- ⚡ CONSTRUCTION SIGN
- ▬ TEMPORARY CONCRETE BARRIER
- ➡ ARROW BOARD
- TYPE II BARRICADE, DRUM, OR VERTICAL BARRICADE

SIGN ACCORDING TO 701451

MATCH LINE STA. 1125+00.00



LEGEND

- ▲ DIRECTION INDICATOR BARRICADE WITH STEADY BURN MONDIRECTIONAL LIGHT
- TYPE II BARRICADE WITH STEADY BURN MONDIRECTIONAL LIGHT
- ▨ VERTICAL PANEL
- ➡ DIRECTION OF TRAFFIC
- ▨ CONSTRUCTION ZONE
- ⚡ FLASHING AMBER BEACON
- ⚡ TYPE III BARRICADE WITH FLASHING LIGHT (2-EA.)
- ⚡ CONSTRUCTION SIGN
- ▬ TEMPORARY CONCRETE BARRIER
- ➡ ARROW BOARD
- TYPE II BARRICADE, DRUM, OR VERTICAL BARRICADE

- NOTES:
- SEE STANDARDS AS LISTED FOR DETAILS NOT SHOWN. ALL ADDITIONAL SIGNS & DEVICES SHOWN SHALL BE INCLUDED IN THE COST OF THOSE STANDARDS.
  - DRUMS, BARRICADES, & SIGNING TO BE SET UP ACCORDING TO TRAFFIC CONTROL STANDARD 701401 SPECIAL & 701451
  - VERTICAL PANELS SETUP ACCORDING TO THE MOT TYPICALS

MODEL: Default  
FILE: \harris\p\suplanroom\dat\illinois\p\WIDDOT\Documents\DOT\_Offices\District\_2\Projects\64L72\CaddData\CAD\Sheet\02-64L72-5ht-pln\_Stage\_2.dgn

USER NAME = hogensonjd	DESIGNED -	REVISED -
	DRAWN -	REVISED -
PLOT SCALE = 100.0000' / in.	CHECKED -	REVISED -
PLOT DATE = 10/30/2019	DATE -	REVISED -

STATE OF ILLINOIS  
DEPARTMENT OF TRANSPORTATION

MOT STAGE 2  
I-39 / RAMP DA & DB

SCALE: SHEET 7 OF 7 SHEETS STA. TO STA.

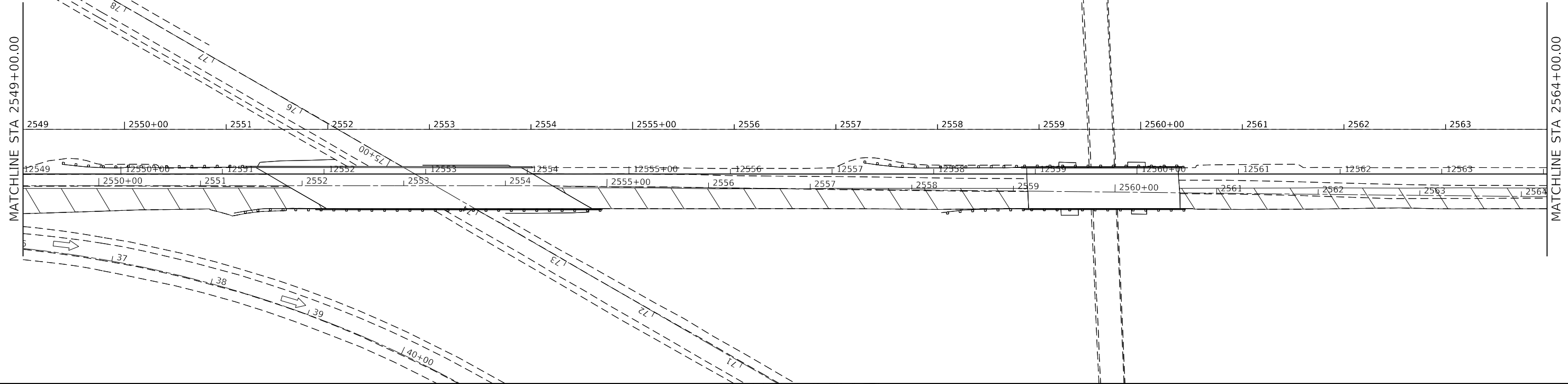

F.A.* RTE.	SECTION	COUNTY	TOTAL SHEETS	SHEET NO.
*	**	WINNEBAGO	300	155
CONTRACT NO. 64L72				
ILLINOIS FED. AID PROJECT				

\* F.A.I. 39, F.A.P. 301, F.A.S. 1045A \*\* (201-1,2,3)RS-1 & (4,4-1,5)RS-2



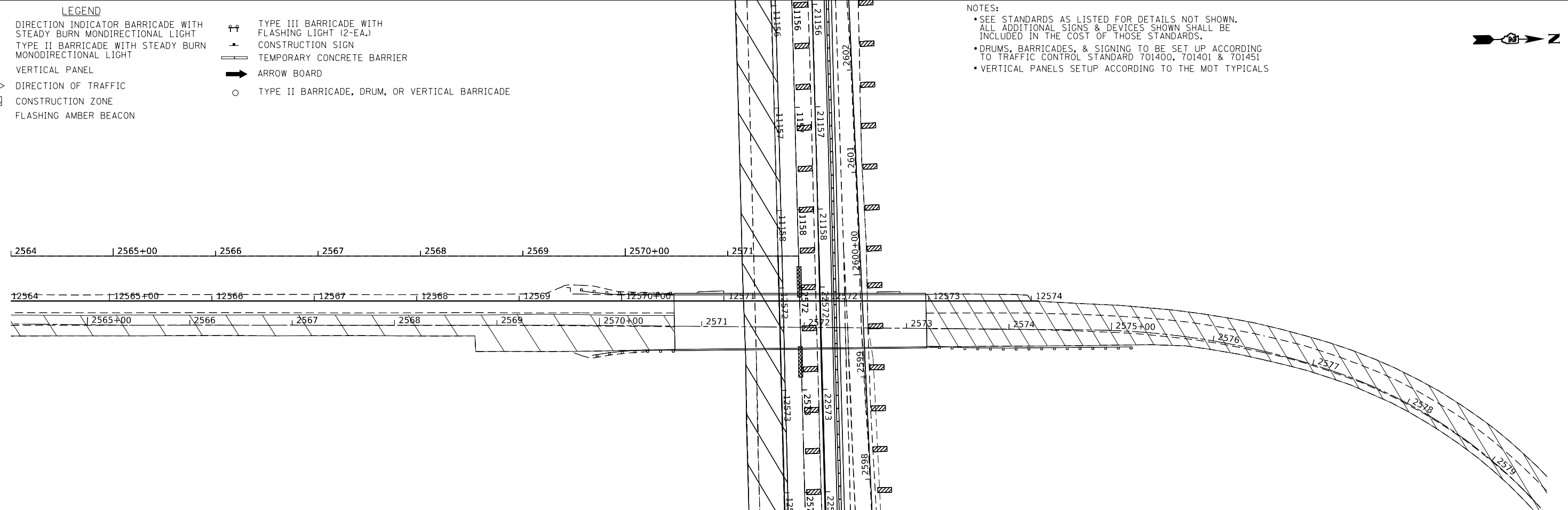
- LEGEND**
- DIRECTION INDICATOR BARRICADE WITH STEADY BURN MONDIRECTIONAL LIGHT
  - TYPE II BARRICADE WITH STEADY BURN MONDIRECTIONAL LIGHT
  - VERTICAL PANEL
  - DIRECTION OF TRAFFIC
  - CONSTRUCTION ZONE
  - FLASHING AMBER BEACON
  - TYPE III BARRICADE WITH FLASHING LIGHT (2-EA.)
  - CONSTRUCTION SIGN
  - TEMPORARY CONCRETE BARRIER
  - ARROW BOARD
  - TYPE II BARRICADE, DRUM, OR VERTICAL BARRICADE

- NOTES:**
- SEE STANDARDS AS LISTED FOR DETAILS NOT SHOWN. ALL ADDITIONAL SIGNS & DEVICES SHOWN SHALL BE INCLUDED IN THE COST OF THOSE STANDARDS.
  - DRUMS, BARRICADES, & SIGNING TO BE SET UP ACCORDING TO TRAFFIC CONTROL STANDARD 701400, 701401 & 701451
  - VERTICAL PANELS SETUP ACCORDING TO THE MOT TYPICALS



- LEGEND**
- DIRECTION INDICATOR BARRICADE WITH STEADY BURN MONDIRECTIONAL LIGHT
  - TYPE II BARRICADE WITH STEADY BURN MONDIRECTIONAL LIGHT
  - VERTICAL PANEL
  - DIRECTION OF TRAFFIC
  - CONSTRUCTION ZONE
  - FLASHING AMBER BEACON
  - TYPE III BARRICADE WITH FLASHING LIGHT (2-EA.)
  - CONSTRUCTION SIGN
  - TEMPORARY CONCRETE BARRIER
  - ARROW BOARD
  - TYPE II BARRICADE, DRUM, OR VERTICAL BARRICADE

- NOTES:**
- SEE STANDARDS AS LISTED FOR DETAILS NOT SHOWN. ALL ADDITIONAL SIGNS & DEVICES SHOWN SHALL BE INCLUDED IN THE COST OF THOSE STANDARDS.
  - DRUMS, BARRICADES, & SIGNING TO BE SET UP ACCORDING TO TRAFFIC CONTROL STANDARD 701400, 701401 & 701451
  - VERTICAL PANELS SETUP ACCORDING TO THE MOT TYPICALS



MODEL: Default  
 FILE: \\mhc-p01\pub\aroom.dwg  
 PROJECT: \\mhc-p01\pub\aroom.dwg  
 OFFICE: \\mhc-p01\pub\aroom.dwg  
 DATE: 10/30/2019

USER NAME = hogensonjd	DESIGNED -	REVISED -
PLOT SCALE = 100.0000' / in.	DRAWN -	REVISED -
PLOT DATE = 10/30/2019	CHECKED -	REVISED -
	DATE -	REVISED -

**STATE OF ILLINOIS  
DEPARTMENT OF TRANSPORTATION**

**MOT STAGE 3**

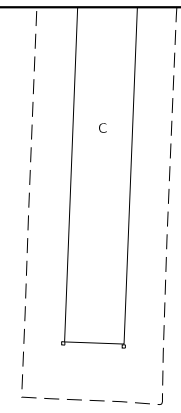
SCALE: SHEET 2 OF 3 SHEETS STA. TO STA.

F.A. RTE.	SECTION	COUNTY	TOTAL SHEETS	SHEET NO.
*	**	WINNEBAGO	300	157
CONTRACT NO. 64L72				

\* F.A.I. 39, F.A.P. 301, F.A.S. 1045A \*\* (201-1.2.3)RS-1 & (4.4-1.5)RS-2

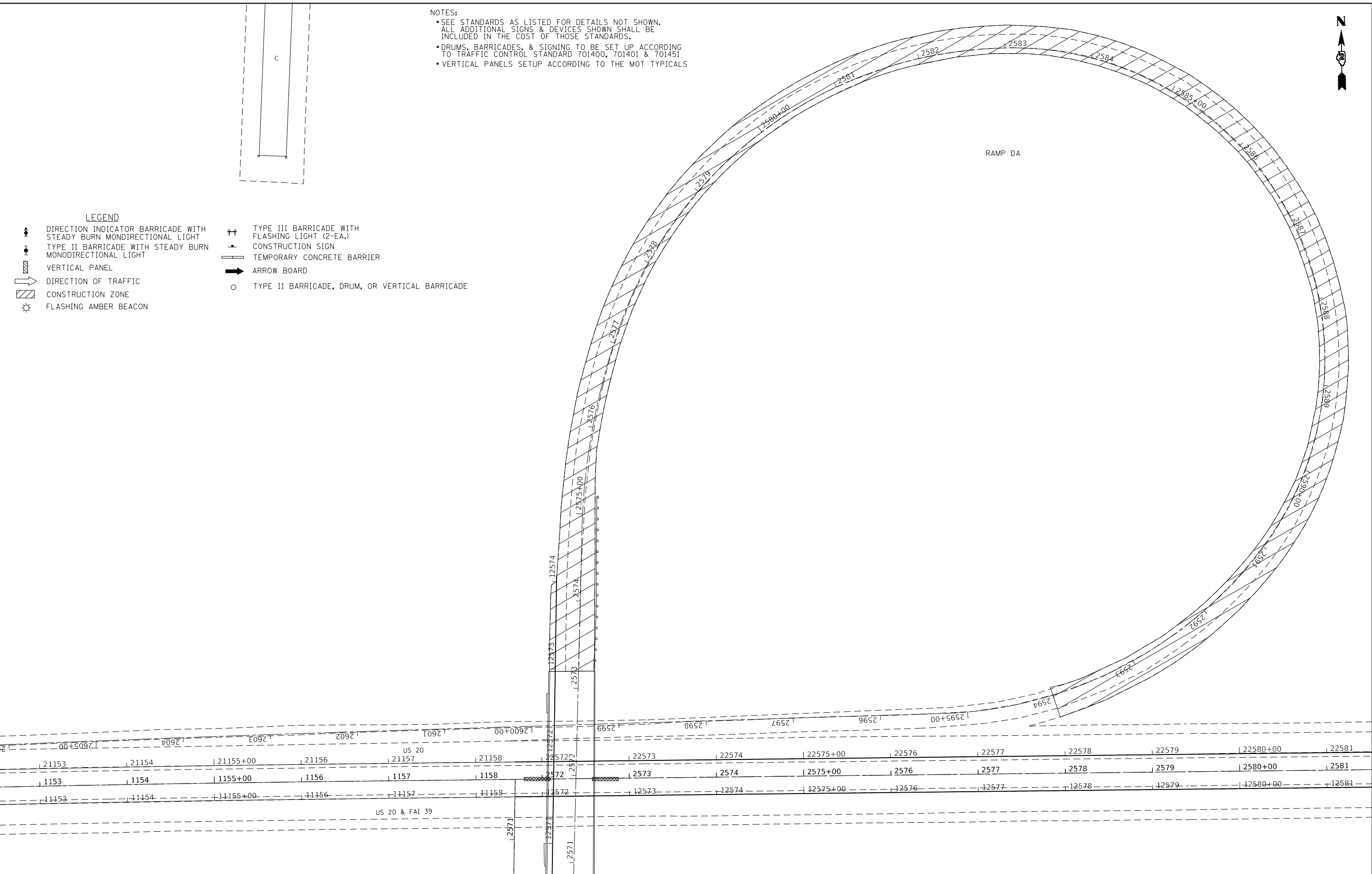


- NOTES:
- SEE STANDARDS AS LISTED FOR DETAILS NOT SHOWN. ALL ADDITIONAL SIGNS & DEVICES SHOWN SHALL BE INCLUDED IN THE COST OF THOSE STANDARDS.
  - DRUMS, BARRICADES, & SIGNING TO BE SET UP ACCORDING TO TRAFFIC CONTROL STANDARD 701400, 701401 & 701451
  - VERTICAL PANELS SETUP ACCORDING TO THE MOT TYPICALS



- LEGEND**
- DIRECTION INDICATOR BARRICADE WITH STEADY BURN MONIDIRECTIONAL LIGHT
  - TYPE II BARRICADE WITH STEADY BURN MONIDIRECTIONAL LIGHT
  - VERTICAL PANEL
  - DIRECTION OF TRAFFIC
  - CONSTRUCTION ZONE
  - FLASHING AMBER BEACON
  - TYPE III BARRICADE WITH FLASHING LIGHT (2-EA.)
  - CONSTRUCTION SIGN
  - TEMPORARY CONCRETE BARRIER
  - ARROW BOARD
  - TYPE II BARRICADE, DRUM, OR VERTICAL BARRICADE

MODEL: Default  
 FILE: h:\m11c\proj\uplanroom.dwg  
 PROJECT: 64L72\CADDData\CAD\sheet\03-64L72-sh-2-pln-Stage\_3.dgn



USER NAME = hogensonjd	DESIGNED -	REVISED -
DRAWN -	REVISOR -	
PLOT SCALE = 100.0000' / in.	CHECKED -	REVISOR -
PLOT DATE = 10/30/2019	DATE -	REVISOR -

**STATE OF ILLINOIS**  
**DEPARTMENT OF TRANSPORTATION**

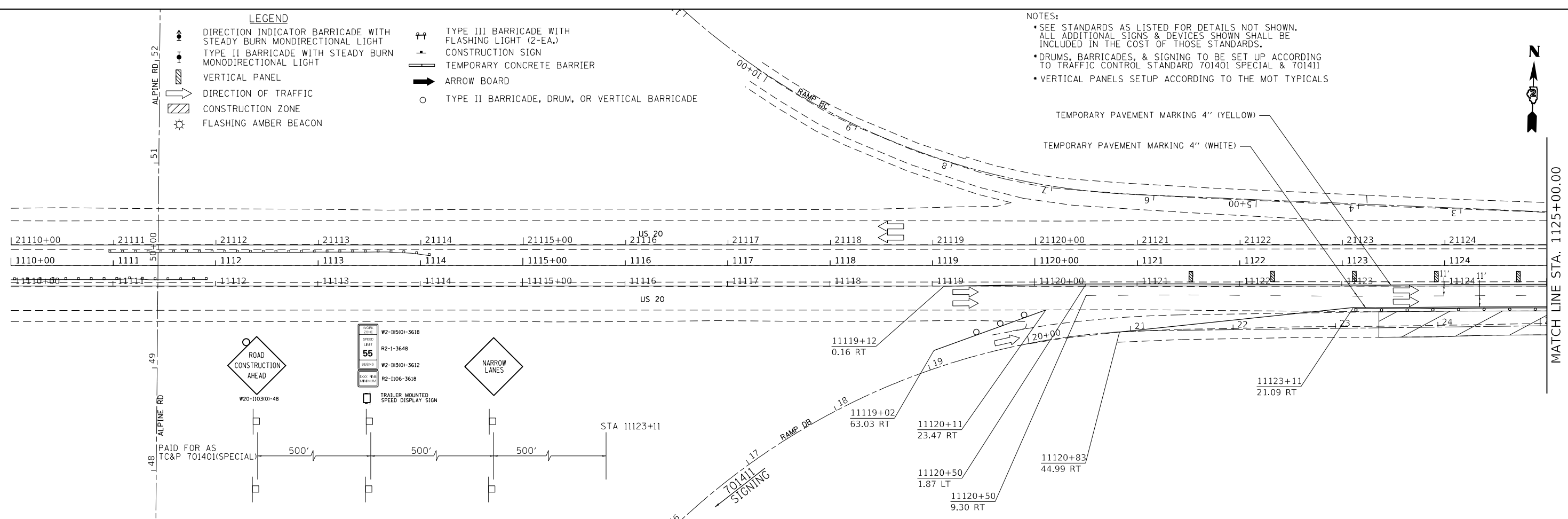
<b>MOT STAGE 3</b>			
SCALE:	SHEET 3	OF 3 SHEETS	STA. TO STA.

F.A.* RTE.	SECTION **	COUNTY WINNEBAGO	TOTAL SHEETS 300	SHEET NO. 158
			CONTRACT NO. 64L72	
ILLINOIS FED. AID PROJECT				

\* F.A.I. 39, F.A.P. 301, F.A.S. 1045A \*\* (201-1,2,3)RS-1 & (4-1,5)RS-2

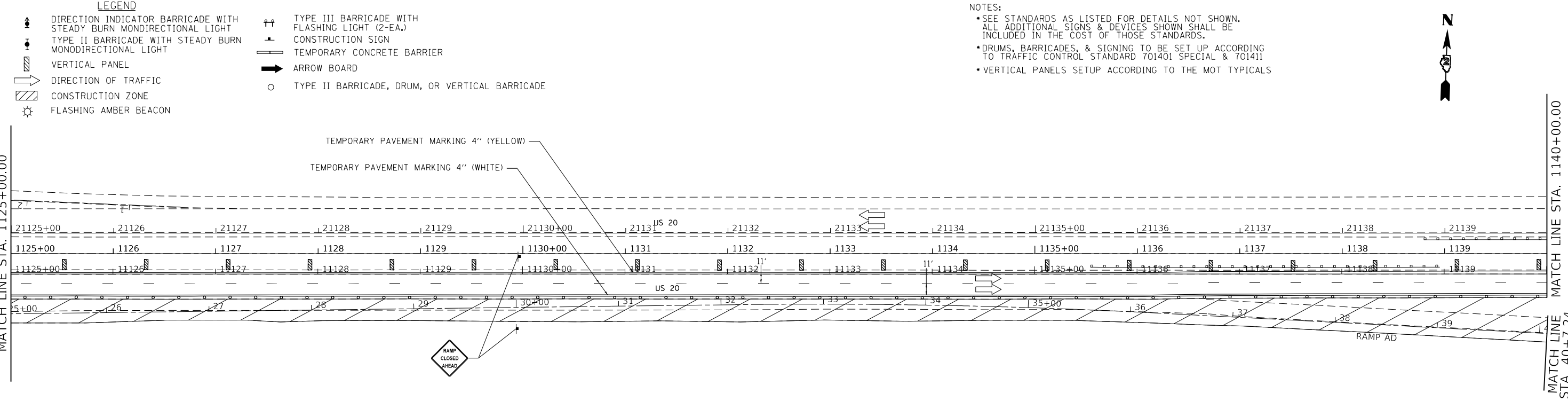
- LEGEND**
- DIRECTION INDICATOR BARRICADE WITH STEADY BURN MONDIRECTIONAL LIGHT
  - TYPE II BARRICADE WITH STEADY BURN MONDIRECTIONAL LIGHT
  - VERTICAL PANEL
  - DIRECTION OF TRAFFIC
  - CONSTRUCTION ZONE
  - FLASHING AMBER BEACON
  - TYPE III BARRICADE WITH FLASHING LIGHT (2-EA.)
  - CONSTRUCTION SIGN
  - TEMPORARY CONCRETE BARRIER
  - ARROW BOARD
  - TYPE II BARRICADE, DRUM, OR VERTICAL BARRICADE

- NOTES:**
- SEE STANDARDS AS LISTED FOR DETAILS NOT SHOWN. ALL ADDITIONAL SIGNS & DEVICES SHOWN SHALL BE INCLUDED IN THE COST OF THOSE STANDARDS.
  - DRUMS, BARRICADES, & SIGNING TO BE SET UP ACCORDING TO TRAFFIC CONTROL STANDARD 701401 SPECIAL & 701411
  - VERTICAL PANELS SETUP ACCORDING TO THE MOT TYPICALS



- LEGEND**
- DIRECTION INDICATOR BARRICADE WITH STEADY BURN MONDIRECTIONAL LIGHT
  - TYPE II BARRICADE WITH STEADY BURN MONDIRECTIONAL LIGHT
  - VERTICAL PANEL
  - DIRECTION OF TRAFFIC
  - CONSTRUCTION ZONE
  - FLASHING AMBER BEACON
  - TYPE III BARRICADE WITH FLASHING LIGHT (2-EA.)
  - CONSTRUCTION SIGN
  - TEMPORARY CONCRETE BARRIER
  - ARROW BOARD
  - TYPE II BARRICADE, DRUM, OR VERTICAL BARRICADE

- NOTES:**
- SEE STANDARDS AS LISTED FOR DETAILS NOT SHOWN. ALL ADDITIONAL SIGNS & DEVICES SHOWN SHALL BE INCLUDED IN THE COST OF THOSE STANDARDS.
  - DRUMS, BARRICADES, & SIGNING TO BE SET UP ACCORDING TO TRAFFIC CONTROL STANDARD 701401 SPECIAL & 701411
  - VERTICAL PANELS SETUP ACCORDING TO THE MOT TYPICALS



MODEL: Default  
 FILE: \\blm1c:\pub\lhamon\dot\Documents\DOT\_Offices\lhamon\2\Projects\64173\CADD\Drawings\DOT\_64173\Sheet\blm\_Sheet\_4.dgn

USER NAME = hogensonjd	DESIGNED -	REVISED -
DRAWN -	REVISED -	
PLOT SCALE = 100.0000' / in.	CHECKED -	REVISED -
PLOT DATE = 10/30/2019	DATE -	REVISED -

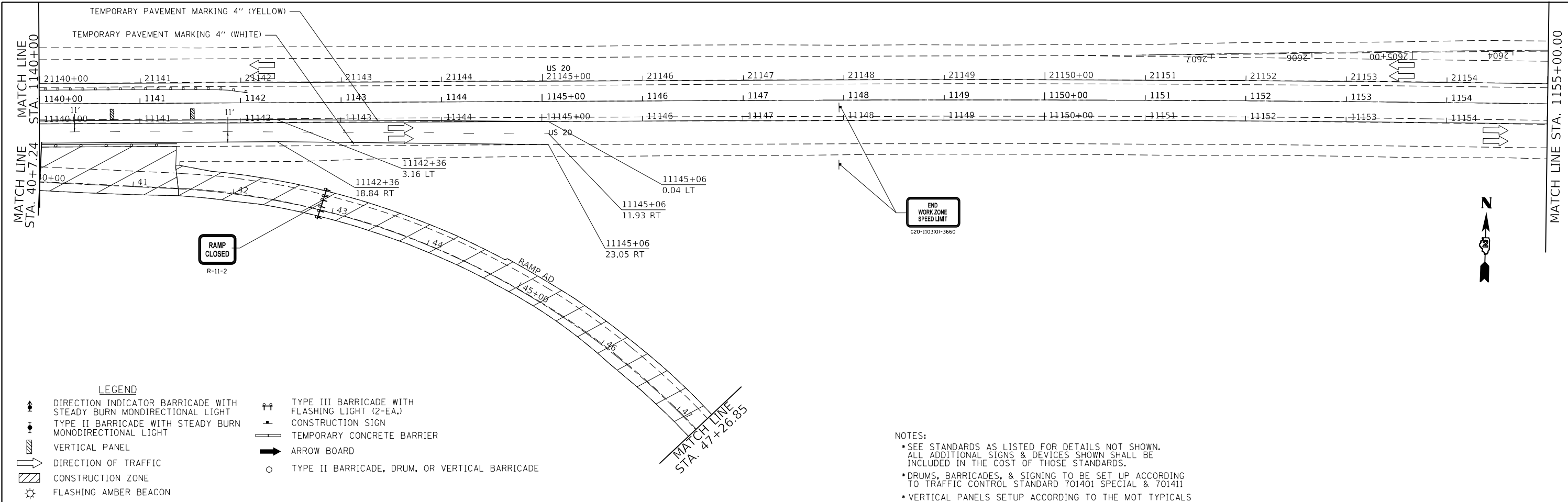
**STATE OF ILLINOIS  
DEPARTMENT OF TRANSPORTATION**

**MOT STAGE 4 RAMP AD**

SCALE: SHEET 1 OF 5 SHEETS STA. TO STA.

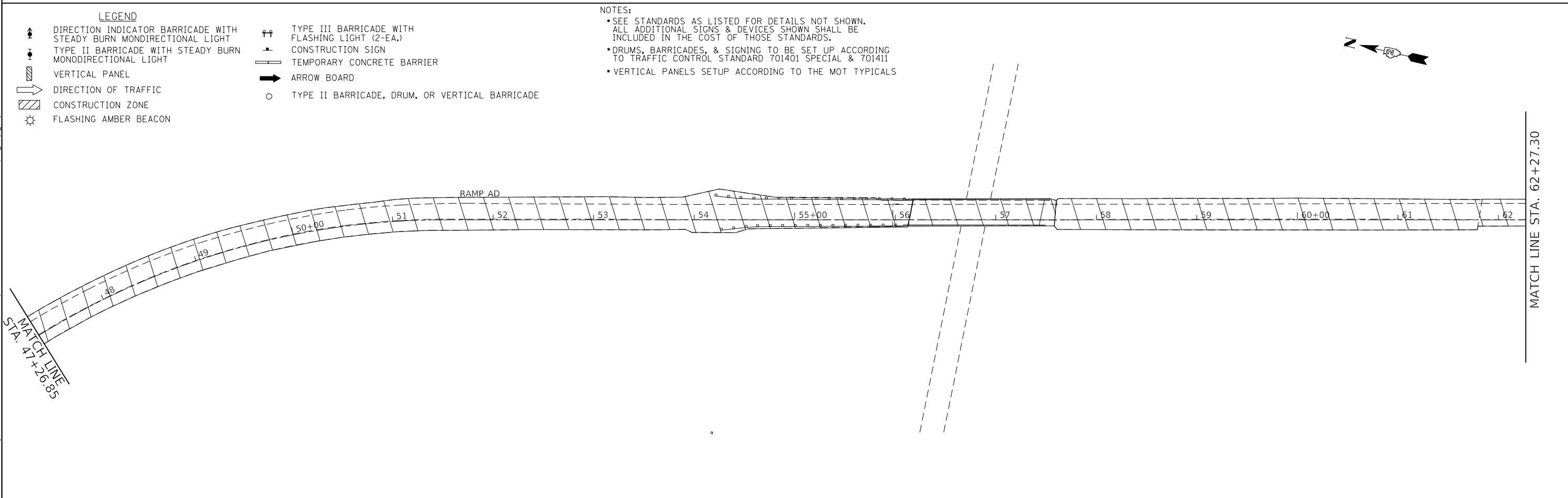
F.A.* RTE.	SECTION	COUNTY	TOTAL SHEETS	SHEET NO.
*	**	WINNEBAGO	300	159
CONTRACT NO. 64L72				
ILLINOIS FED. AID PROJECT				

\* F.A.I. 39, F.A.P. 301, F.A.S. 1045A \*\* (201-1,2,3)RS-1 & (4,4-1,5)RS-2



- LEGEND**
- DIRECTION INDICATOR BARRICADE WITH STEADY BURN MONDIRECTIONAL LIGHT
  - TYPE II BARRICADE WITH STEADY BURN MONDIRECTIONAL LIGHT
  - VERTICAL PANEL
  - DIRECTION OF TRAFFIC
  - CONSTRUCTION ZONE
  - FLASHING AMBER BEACON
  - TYPE III BARRICADE WITH FLASHING LIGHT (2-EA.)
  - CONSTRUCTION SIGN
  - TEMPORARY CONCRETE BARRIER
  - ARROW BOARD
  - TYPE II BARRICADE, DRUM, OR VERTICAL BARRIER

- NOTES:**
- SEE STANDARDS AS LISTED FOR DETAILS NOT SHOWN. ALL ADDITIONAL SIGNS & DEVICES SHOWN SHALL BE INCLUDED IN THE COST OF THOSE STANDARDS.
  - DRUMS, BARRICADES, & SIGNING TO BE SET UP ACCORDING TO TRAFFIC CONTROL STANDARD 701401 SPECIAL & 701411
  - VERTICAL PANELS SETUP ACCORDING TO THE MOT TYPICALS



- LEGEND**
- DIRECTION INDICATOR BARRICADE WITH STEADY BURN MONDIRECTIONAL LIGHT
  - TYPE II BARRICADE WITH STEADY BURN MONDIRECTIONAL LIGHT
  - VERTICAL PANEL
  - DIRECTION OF TRAFFIC
  - CONSTRUCTION ZONE
  - FLASHING AMBER BEACON
  - TYPE III BARRICADE WITH FLASHING LIGHT (2-EA.)
  - CONSTRUCTION SIGN
  - TEMPORARY CONCRETE BARRIER
  - ARROW BOARD
  - TYPE II BARRICADE, DRUM, OR VERTICAL BARRIER

- NOTES:**
- SEE STANDARDS AS LISTED FOR DETAILS NOT SHOWN. ALL ADDITIONAL SIGNS & DEVICES SHOWN SHALL BE INCLUDED IN THE COST OF THOSE STANDARDS.
  - DRUMS, BARRICADES, & SIGNING TO BE SET UP ACCORDING TO TRAFFIC CONTROL STANDARD 701401 SPECIAL & 701411
  - VERTICAL PANELS SETUP ACCORDING TO THE MOT TYPICALS

MODEL: Default  
 FILE: \\blm1c1.pw.usgblm.com\data\illinois.gov\PIWDOT\Documents\DOT\_Offices\Default\_2\Projects\64L72\CADD\Drawings\64L72-517-01b1a\_Signs\_4.dgn

USER NAME = hogensonjd	DESIGNED -	REVISED -
	DRAWN -	REVISED -
PLOT SCALE = 100.0000' / in.	CHECKED -	REVISED -
PLOT DATE = 10/30/2019	DATE -	REVISED -

**STATE OF ILLINOIS  
DEPARTMENT OF TRANSPORTATION**

**MOT STAGE 4 RAMP AD**

SCALE: SHEET 2 OF 5 SHEETS STA. TO STA.

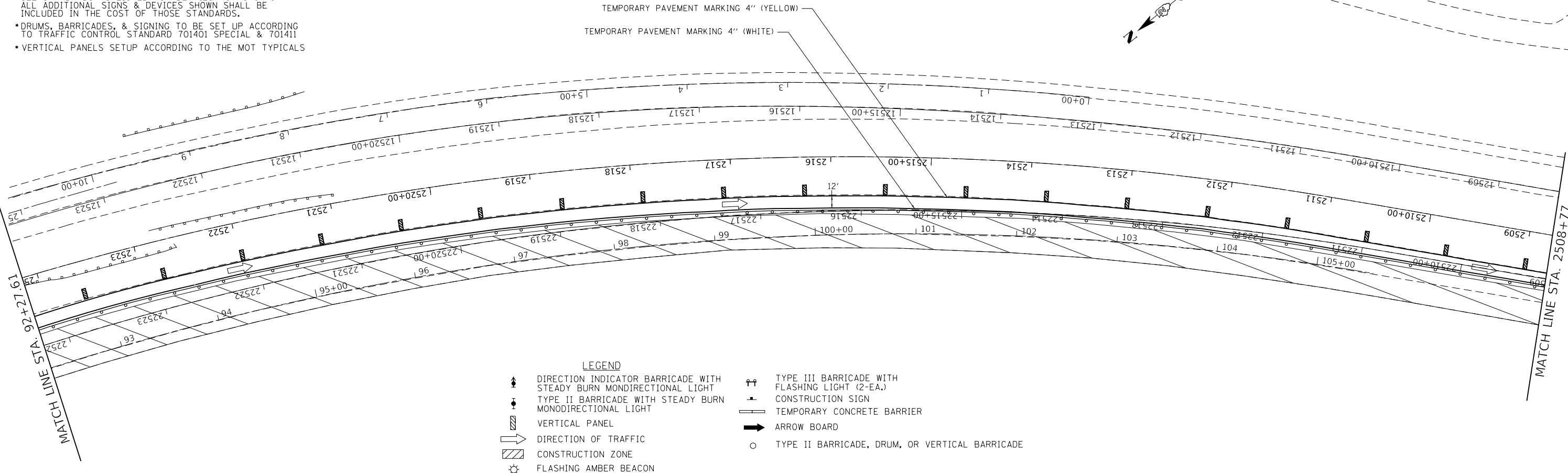
F.A.* RTE.	SECTION	COUNTY	TOTAL SHEETS	SHEET NO.
*	**	WINNEBAGO	300	160
CONTRACT NO. 64L72				
ILLINOIS FED. AID PROJECT				

\* F.A.I. 39, F.A.P. 301, F.A.S. 1045A \*\* (201-1,2,3)RS-1 & (4,4-1,5)RS-2



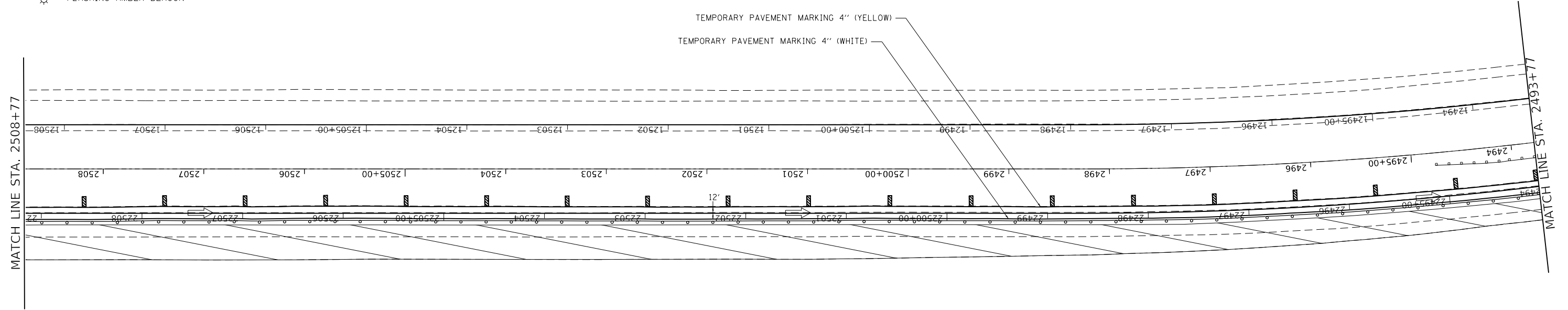


NOTES:  
 • SEE STANDARDS AS LISTED FOR DETAILS NOT SHOWN.  
 ALL ADDITIONAL SIGNS & DEVICES SHOWN SHALL BE INCLUDED IN THE COST OF THOSE STANDARDS.  
 • DRUMS, BARRICADES, & SIGNING TO BE SET UP ACCORDING TO TRAFFIC CONTROL STANDARD 701401 SPECIAL & 701411  
 • VERTICAL PANELS SETUP ACCORDING TO THE MOT TYPICALS



- LEGEND**
- DIRECTION INDICATOR BARRICADE WITH STEADY BURN MONDIRECTIONAL LIGHT
  - TYPE II BARRICADE WITH STEADY BURN MONDIRECTIONAL LIGHT
  - VERTICAL PANEL
  - DIRECTION OF TRAFFIC
  - CONSTRUCTION ZONE
  - FLASHING AMBER BEACON
  - TYPE III BARRICADE WITH FLASHING LIGHT (2-EA.)
  - CONSTRUCTION SIGN
  - TEMPORARY CONCRETE BARRIER
  - ARROW BOARD
  - TYPE II BARRICADE, DRUM, OR VERTICAL BARRICADE

- LEGEND**
- DIRECTION INDICATOR BARRICADE WITH STEADY BURN MONDIRECTIONAL LIGHT
  - TYPE II BARRICADE WITH STEADY BURN MONDIRECTIONAL LIGHT
  - VERTICAL PANEL
  - DIRECTION OF TRAFFIC
  - CONSTRUCTION ZONE
  - FLASHING AMBER BEACON
  - TYPE III BARRICADE WITH FLASHING LIGHT (2-EA.)
  - CONSTRUCTION SIGN
  - TEMPORARY CONCRETE BARRIER
  - ARROW BOARD
  - TYPE II BARRICADE, DRUM, OR VERTICAL BARRICADE



NOTES:  
 • SEE STANDARDS AS LISTED FOR DETAILS NOT SHOWN.  
 ALL ADDITIONAL SIGNS & DEVICES SHOWN SHALL BE INCLUDED IN THE COST OF THOSE STANDARDS.  
 • DRUMS, BARRICADES, & SIGNING TO BE SET UP ACCORDING TO TRAFFIC CONTROL STANDARD 701401 SPECIAL & 701411  
 • VERTICAL PANELS SETUP ACCORDING TO THE MOT TYPICALS

MODEL: Default  
 FILE: \\nlsdpc-prod\pub\aroom\dat\illinois.gov\PIWDOT\Documents\DOT\_Offices\District 2\Projects\64L72\CADD\Drawings\64L72-517-01b1a\_Stage\_4.dgn

USER NAME = hogensonjd	DESIGNED -	REVISED -
	DRAWN -	REVISED -
PLOT SCALE = 100.0000' / 1" in.	CHECKED -	REVISED -
PLOT DATE = 10/30/2019	DATE -	REVISED -

**STATE OF ILLINOIS  
 DEPARTMENT OF TRANSPORTATION**

**MOT STAGE 4 RAMP AD**

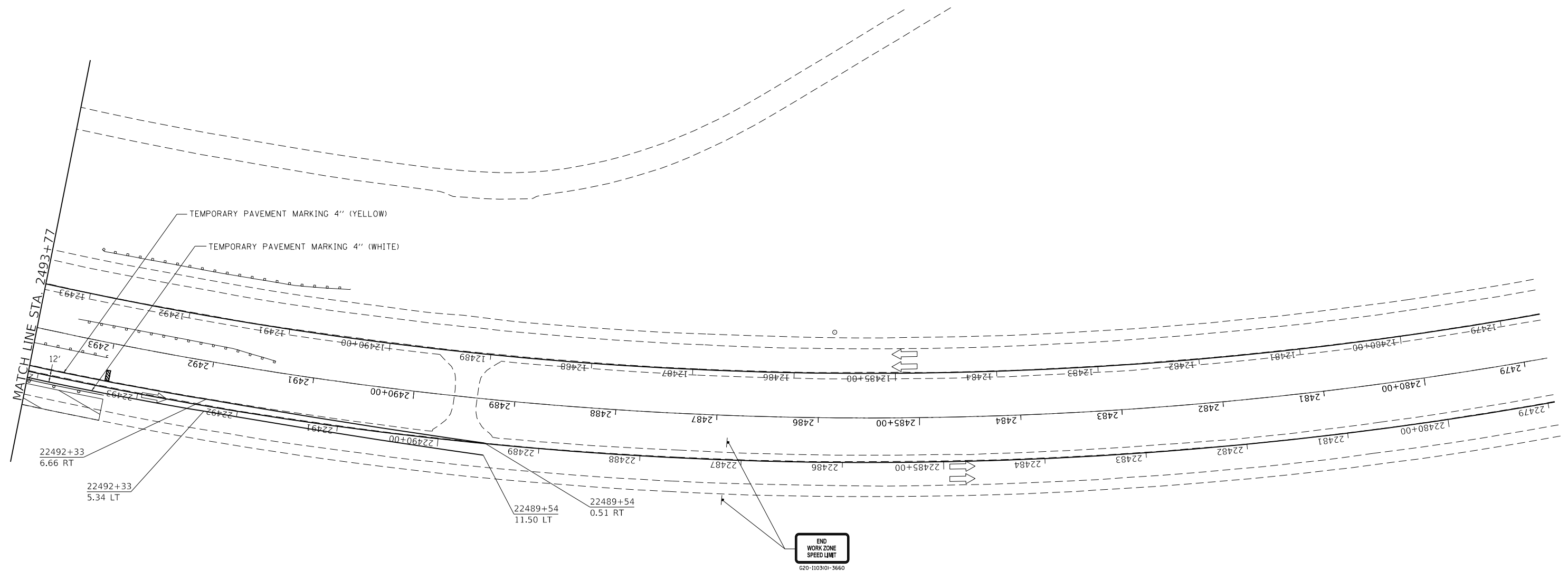

SCALE: SHEET 4 OF 5 SHEETS STA. TO STA.

F.A.* RTE.	SECTION	COUNTY	TOTAL SHEETS	SHEET NO.
*	**	WINNEBAGO	300	162
CONTRACT NO. 64L72				

\* F.A.I. 39, F.A.P. 301, F.A.S. 1045A \*\* (201-1.2.3)RS-1 & (4-4.1.5)RS-2

LEGEND	
	DIRECTION INDICATOR BARRICADE WITH STEADY BURN MONDIRECTIONAL LIGHT
	TYPE II BARRICADE WITH STEADY BURN MONDIRECTIONAL LIGHT
	VERTICAL PANEL
	DIRECTION OF TRAFFIC
	CONSTRUCTION ZONE
	FLASHING AMBER BEACON
	TYPE III BARRICADE WITH FLASHING LIGHT (2-EA.)
	CONSTRUCTION SIGN
	TEMPORARY CONCRETE BARRIER
	ARROW BOARD
	TYPE II BARRICADE, DRUM, OR VERTICAL BARRICADE

- NOTES:
- SEE STANDARDS AS LISTED FOR DETAILS NOT SHOWN. ALL ADDITIONAL SIGNS & DEVICES SHOWN SHALL BE INCLUDED IN THE COST OF THOSE STANDARDS.
  - DRUMS, BARRICADES, & SIGNING TO BE SET UP ACCORDING TO TRAFFIC CONTROL STANDARD 701401 SPECIAL & 701411
  - VERTICAL PANELS SETUP ACCORDING TO THE MOT TYPICALS



MODEL: Default  
 FILE: \\msbpc-prod\pub\arooms\dat\illinois\pwr\WIDOT\Documents\IBOT\_Offices\Dir\ctf\_2\Projects\64L72\CADD\Drawings\IBOT\_64L72\Sheet\plan\_Sheet\_4.dgn

USER NAME = hogensonjd	DESIGNED -	REVISED -
PLOT SCALE = 100.0000' / 1" in.	DRAWN -	REVISIED -
PLOT DATE = 10/30/2019	CHECKED -	REVISIED -
	DATE -	REVISIED -

**STATE OF ILLINOIS  
DEPARTMENT OF TRANSPORTATION**

<b>MOT STAGE 4 RAMP AD</b>			
SCALE:	SHEET 5 OF 5 SHEETS	STA.	TO STA.

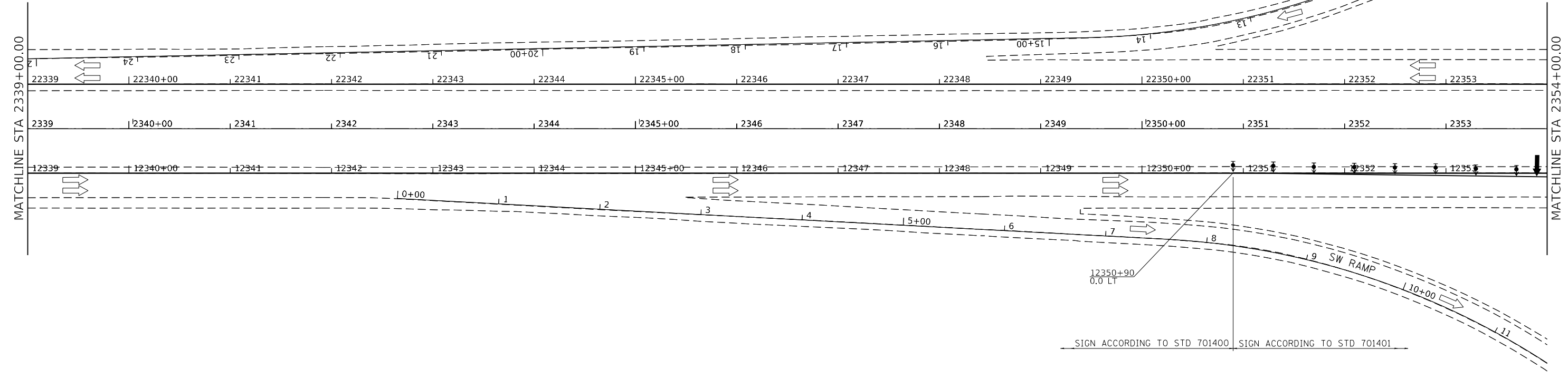
F.A.* RTE.	SECTION	COUNTY	TOTAL SHEETS	SHEET NO.
*	**	WINNEBAGO	300	163
CONTRACT NO. 64L72				
ILLINOIS FED. AID PROJECT				

\* F.A.I. 39, F.A.P. 301, F.A.S. 1045A \*\* (201-1,2,3)RS-1 & (4-1,5)RS-2

- LEGEND**
- DIRECTION INDICATOR BARRICADE WITH STEADY BURN MONDIRECTIONAL LIGHT
  - TYPE II BARRICADE WITH STEADY BURN MONODIRECTIONAL LIGHT
  - VERTICAL PANEL
  - DIRECTION OF TRAFFIC
  - CONSTRUCTION ZONE
  - FLASHING AMBER BEACON
  - TYPE III BARRICADE WITH FLASHING LIGHT (2-EA.)
  - CONSTRUCTION SIGN
  - TEMPORARY CONCRETE BARRIER
  - ARROW BOARD
  - TYPE II BARRICADE, DRUM, OR VERTICAL BARRICADE

**NOTES:**

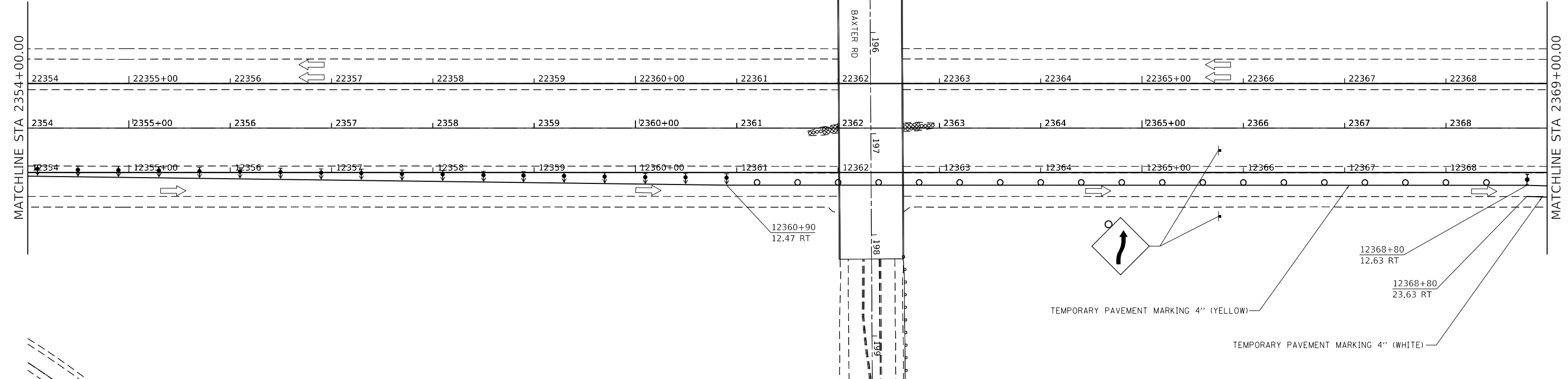
- \* SEE STANDARDS AS LISTED FOR DETAILS NOT SHOWN. ALL ADDITIONAL SIGNS & DEVICES SHOWN SHALL BE INCLUDED IN THE COST OF THOSE STANDARDS.
- \* DRUMS, BARRICADES, & SIGNING TO BE SET UP ACCORDING TO TRAFFIC CONTROL STANDARDS 401400, 701401, 701411
- \* VERTICAL PANELS SETUP ACCORDING TO THE MOT TYPICALS



- LEGEND**
- DIRECTION INDICATOR BARRICADE WITH STEADY BURN MONDIRECTIONAL LIGHT
  - TYPE II BARRICADE WITH STEADY BURN MONODIRECTIONAL LIGHT
  - VERTICAL PANEL
  - DIRECTION OF TRAFFIC
  - CONSTRUCTION ZONE
  - FLASHING AMBER BEACON
  - TYPE III BARRICADE WITH FLASHING LIGHT (2-EA.)
  - CONSTRUCTION SIGN
  - TEMPORARY CONCRETE BARRIER
  - ARROW BOARD
  - TYPE II BARRICADE, DRUM, OR VERTICAL BARRICADE

**NOTES:**

- \* SEE STANDARDS AS LISTED FOR DETAILS NOT SHOWN. ALL ADDITIONAL SIGNS & DEVICES SHOWN SHALL BE INCLUDED IN THE COST OF THOSE STANDARDS.
- \* DRUMS, BARRICADES, & SIGNING TO BE SET UP ACCORDING TO TRAFFIC CONTROL STANDARDS 401400, 701401, 701411
- \* VERTICAL PANELS SETUP ACCORDING TO THE MOT TYPICALS



MODEL: Default  
FILE: \\blm1c:\pub\lhamon\dm\illinois.gov\PIWDOT\Documents\DOT\_Offices\Director\_2\Projects\64L72\CADD\Drawings\64L72-517-21b1a\_Signs\_SA.dgn

USER NAME = hogensonjd	DESIGNED -	REVISED -
PLOT SCALE = 100.0000' / in.	DRAWN -	REVISED -
PLOT DATE = 10/30/2019	CHECKED -	REVISED -
	DATE -	REVISED -

**STATE OF ILLINOIS  
DEPARTMENT OF TRANSPORTATION**

**MOT STAGE 5A**

SCALE: SHEET 1 OF 8 SHEETS STA. TO STA.

F.A.* RTE.	SECTION	COUNTY	TOTAL SHEETS	SHEET NO.
*	**	WINNEBAGO	300	164
CONTRACT NO. 64L72				
ILLINOIS FED. AID PROJECT				

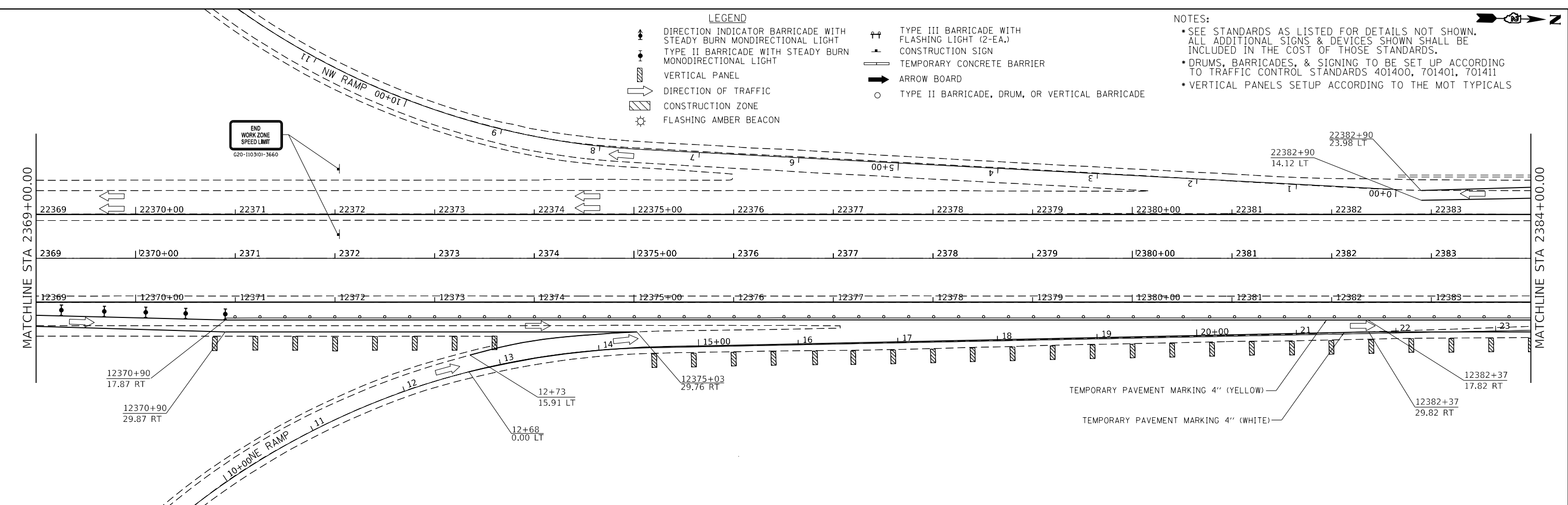
\* F.A.I. 39, F.A.P. 301, F.A.S. 1045A \*\* (201-1,2,3)RS-1 & (4,4-1,5)RS-2

LEGEND

- DIRECTION INDICATOR BARRICADE WITH STEADY BURN MONDIRECTIONAL LIGHT
- TYPE II BARRICADE WITH STEADY BURN MONDIRECTIONAL LIGHT
- VERTICAL PANEL
- DIRECTION OF TRAFFIC
- CONSTRUCTION ZONE
- FLASHING AMBER BEACON
- TYPE III BARRICADE WITH FLASHING LIGHT (2-EA.)
- CONSTRUCTION SIGN
- TEMPORARY CONCRETE BARRIER
- ARROW BOARD
- TYPE II BARRICADE, DRUM, OR VERTICAL BARRICADE

NOTES:

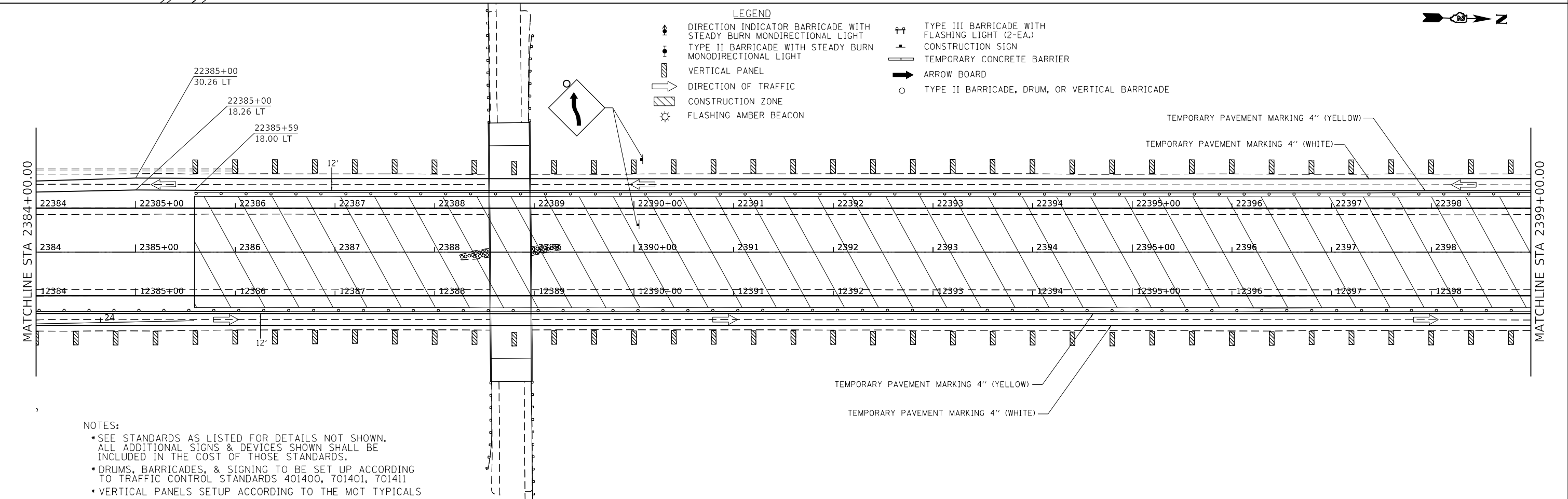
- \* SEE STANDARDS AS LISTED FOR DETAILS NOT SHOWN. ALL ADDITIONAL SIGNS & DEVICES SHOWN SHALL BE INCLUDED IN THE COST OF THOSE STANDARDS.
- \* DRUMS, BARRICADES, & SIGNING TO BE SET UP ACCORDING TO TRAFFIC CONTROL STANDARDS 401400, 701401, 701411
- \* VERTICAL PANELS SETUP ACCORDING TO THE MOT TYPICALS



LEGEND

- DIRECTION INDICATOR BARRICADE WITH STEADY BURN MONDIRECTIONAL LIGHT
- TYPE II BARRICADE WITH STEADY BURN MONDIRECTIONAL LIGHT
- VERTICAL PANEL
- DIRECTION OF TRAFFIC
- CONSTRUCTION ZONE
- FLASHING AMBER BEACON
- TYPE III BARRICADE WITH FLASHING LIGHT (2-EA.)
- CONSTRUCTION SIGN
- TEMPORARY CONCRETE BARRIER
- ARROW BOARD
- TYPE II BARRICADE, DRUM, OR VERTICAL BARRICADE

TEMPORARY PAVEMENT MARKING 4" (YELLOW)  
TEMPORARY PAVEMENT MARKING 4" (WHITE)



NOTES:

- \* SEE STANDARDS AS LISTED FOR DETAILS NOT SHOWN. ALL ADDITIONAL SIGNS & DEVICES SHOWN SHALL BE INCLUDED IN THE COST OF THOSE STANDARDS.
- \* DRUMS, BARRICADES, & SIGNING TO BE SET UP ACCORDING TO TRAFFIC CONTROL STANDARDS 401400, 701401, 701411
- \* VERTICAL PANELS SETUP ACCORDING TO THE MOT TYPICALS

MODEL: Default  
FILE: \\mtrc-pub\pub\rooms\dat\illinois\gov\pww\dot\Documents\DOT - Offices\District 2\Projects\64L72\Cadd\Drawings\64L72-5-18-2019\_Signs\_S&A.dgn

USER NAME = hogensonjd	DESIGNED -	REVISED -
	DRAWN -	REVISED -
PLOT SCALE = 100.0000' / in.	CHECKED -	REVISED -
PLOT DATE = 10/30/2019	DATE -	REVISED -

STATE OF ILLINOIS  
DEPARTMENT OF TRANSPORTATION

MOT STAGE 5A

SCALE: SHEET 2 OF 8 SHEETS STA. TO STA.

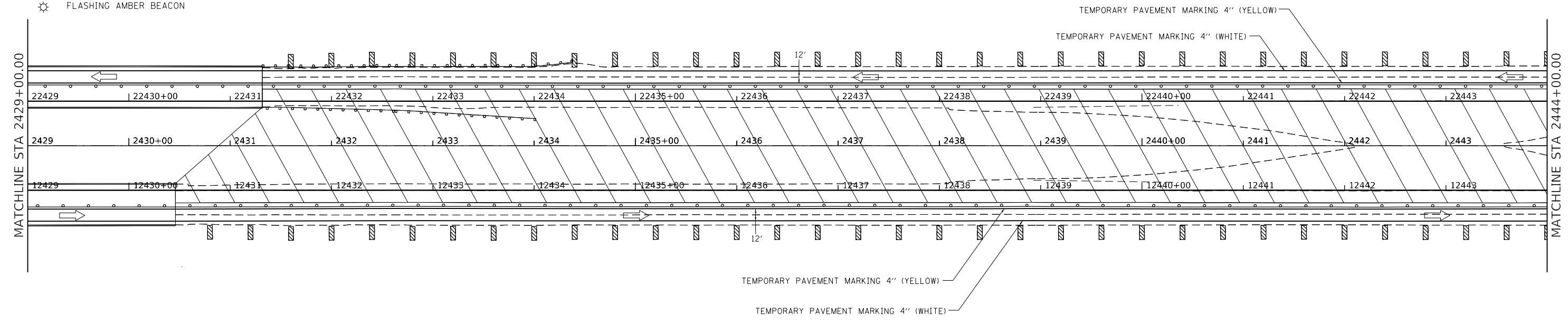
F.A.* RTE.	SECTION	COUNTY	TOTAL SHEETS	SHEET NO.
*	**	WINNEBAGO	300	165
CONTRACT NO. 64L72				

\* F.A.I. 39, F.A.P. 301, F.A.S. 1045A \*\* (201-1.2.3)RS-1 & (4.4-1.5)RS-2



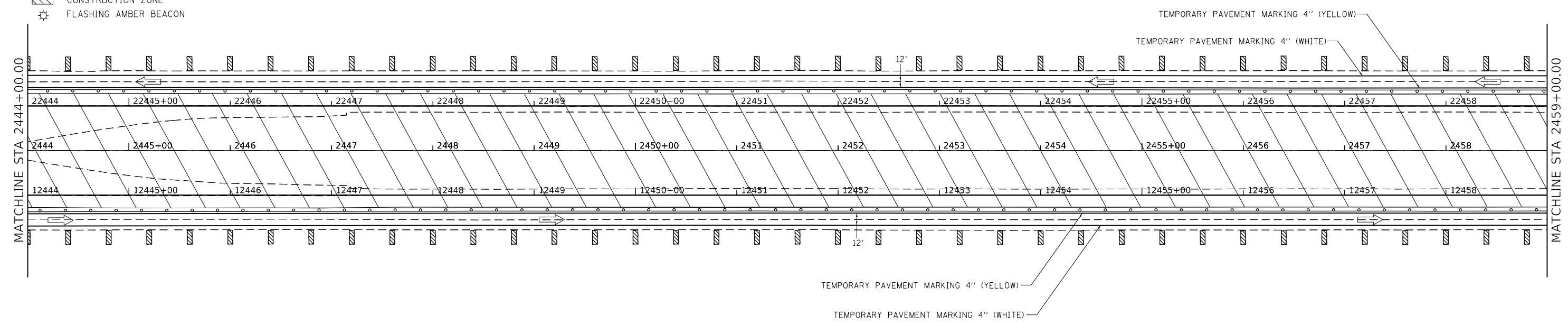
- LEGEND**
- ↑ DIRECTION INDICATOR BARRICADE WITH STEADY BURN MONDIRECTIONAL LIGHT
  - TYPE II BARRICADE WITH STEADY BURN MONDIRECTIONAL LIGHT
  - ▨ VERTICAL PANEL
  - DIRECTION OF TRAFFIC
  - ▨ CONSTRUCTION ZONE
  - ⚡ FLASHING AMBER BEACON
  - ↑↑ TYPE III BARRICADE WITH FLASHING LIGHT (2-EA.)
  - ⊥ CONSTRUCTION SIGN
  - ▬ TEMPORARY CONCRETE BARRIER
  - ➡ ARROW BOARD
  - TYPE II BARRICADE, DRUM, OR VERTICAL BARRICADE

- NOTES:**
- SEE STANDARDS AS LISTED FOR DETAILS NOT SHOWN. ALL ADDITIONAL SIGNS & DEVICES SHOWN SHALL BE INCLUDED IN THE COST OF THOSE STANDARDS.
  - DRUMS, BARRICADES, & SIGNING TO BE SET UP ACCORDING TO TRAFFIC CONTROL STANDARDS 401400, 701401, 701411
  - VERTICAL PANELS SETUP ACCORDING TO THE MOT TYPICALS



- LEGEND**
- ↑ DIRECTION INDICATOR BARRICADE WITH STEADY BURN MONDIRECTIONAL LIGHT
  - TYPE II BARRICADE WITH STEADY BURN MONDIRECTIONAL LIGHT
  - ▨ VERTICAL PANEL
  - DIRECTION OF TRAFFIC
  - ▨ CONSTRUCTION ZONE
  - ⚡ FLASHING AMBER BEACON
  - ↑↑ TYPE III BARRICADE WITH FLASHING LIGHT (2-EA.)
  - ⊥ CONSTRUCTION SIGN
  - ▬ TEMPORARY CONCRETE BARRIER
  - ➡ ARROW BOARD
  - TYPE II BARRICADE, DRUM, OR VERTICAL BARRICADE

- NOTES:**
- SEE STANDARDS AS LISTED FOR DETAILS NOT SHOWN. ALL ADDITIONAL SIGNS & DEVICES SHOWN SHALL BE INCLUDED IN THE COST OF THOSE STANDARDS.
  - DRUMS, BARRICADES, & SIGNING TO BE SET UP ACCORDING TO TRAFFIC CONTROL STANDARDS 401400, 701401, 701411
  - VERTICAL PANELS SETUP ACCORDING TO THE MOT TYPICALS



- NOTES:**
- SEE STANDARDS AS LISTED FOR DETAILS NOT SHOWN. ALL ADDITIONAL SIGNS & DEVICES SHOWN SHALL BE INCLUDED IN THE COST OF THOSE STANDARDS.
  - DRUMS, BARRICADES, & SIGNING TO BE SET UP ACCORDING TO TRAFFIC CONTROL STANDARDS 401400, 701401, 701411
  - VERTICAL PANELS SETUP ACCORDING TO THE MOT TYPICALS

MODEL: Default  
FILE: \\mhc\p\pub\aroom\da\illinois\gov\PIU\DOT\Documents\IDOT\_Offices\Distric\_2\Projects\64L72\CADD\DATA\CAD\Sheet\02-64L72-5-ht-pln-Stage\_5A.dgn

USER NAME = hogensonjd	DESIGNED -	REVISED -
	DRAWN -	REVISED -
PLOT SCALE = 100.0000' / in.	CHECKED -	REVISED -
PLOT DATE = 10/30/2019	DATE -	REVISED -

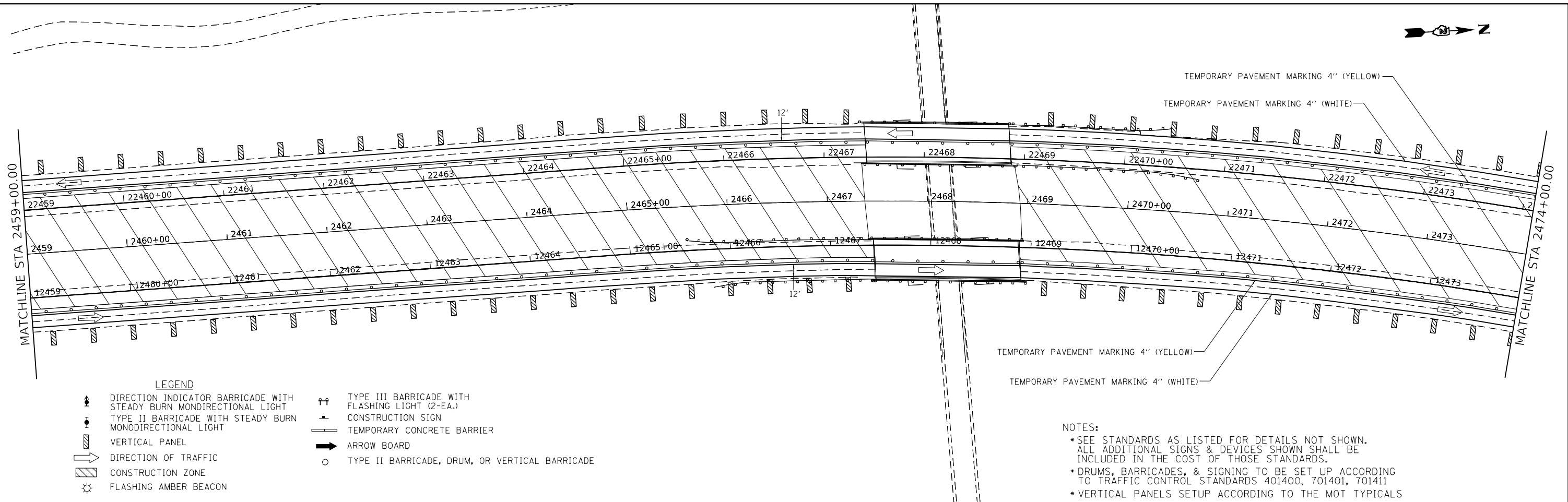
**STATE OF ILLINOIS  
DEPARTMENT OF TRANSPORTATION**

**MOT STAGE 5A**

SCALE: SHEET 4 OF 8 SHEETS STA. TO STA.

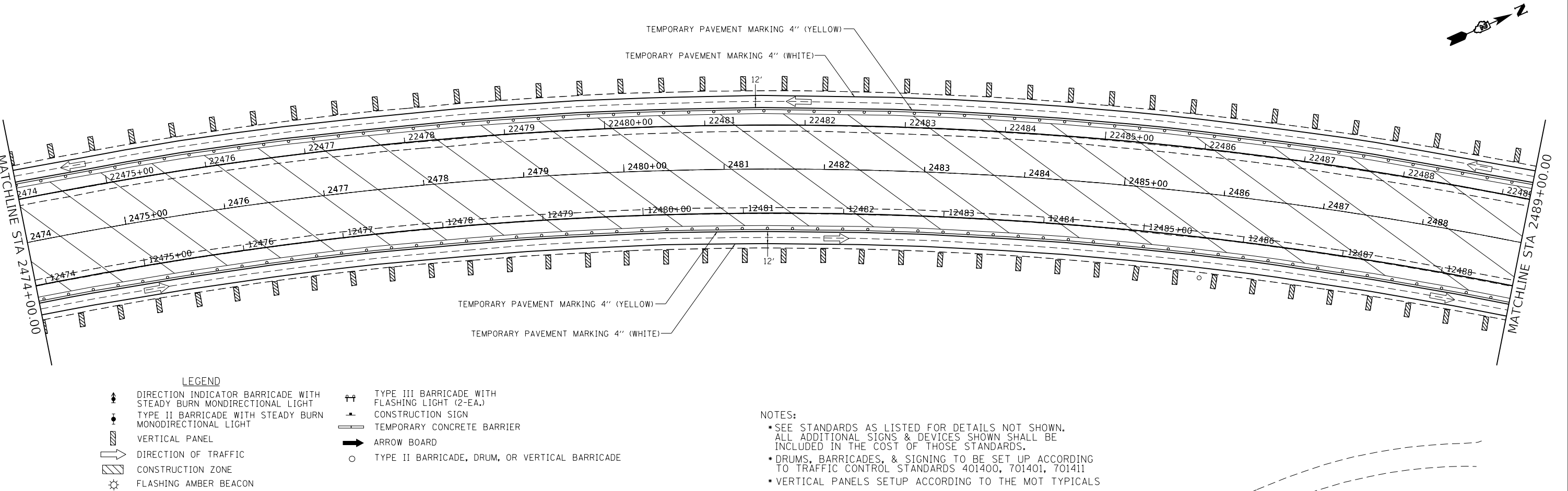
F.A.* RTE.	SECTION	COUNTY	TOTAL SHEETS	SHEET NO.
*	**	WINNEBAGO	300	167
CONTRACT NO. 64L72				
ILLINOIS FED. AID PROJECT				

\* F.A.I. 39, F.A.P. 301, F.A.S. 1045A \*\* (201-1,2,3)RS-1 & (4,4-1,5)RS-2



- LEGEND**
- ↑ DIRECTION INDICATOR BARRICADE WITH STEADY BURN MONDIRECTIONAL LIGHT
  - TYPE II BARRICADE WITH STEADY BURN MONDIRECTIONAL LIGHT
  - ▨ VERTICAL PANEL
  - ➡ DIRECTION OF TRAFFIC
  - ▨ CONSTRUCTION ZONE
  - ⊙ FLASHING AMBER BEACON
  - ↑↑ TYPE III BARRICADE WITH FLASHING LIGHT (2-EA.)
  - ⊥ CONSTRUCTION SIGN
  - ▬ TEMPORARY CONCRETE BARRIER
  - ➡ ARROW BOARD
  - TYPE II BARRICADE, DRUM, OR VERTICAL BARRICADE

- NOTES:**
- \* SEE STANDARDS AS LISTED FOR DETAILS NOT SHOWN. ALL ADDITIONAL SIGNS & DEVICES SHOWN SHALL BE INCLUDED IN THE COST OF THOSE STANDARDS.
  - \* DRUMS, BARRICADES, & SIGNING TO BE SET UP ACCORDING TO TRAFFIC CONTROL STANDARDS 401400, 701401, 701411
  - \* VERTICAL PANELS SETUP ACCORDING TO THE MOT TYPICALS



- LEGEND**
- ↑ DIRECTION INDICATOR BARRICADE WITH STEADY BURN MONDIRECTIONAL LIGHT
  - TYPE II BARRICADE WITH STEADY BURN MONDIRECTIONAL LIGHT
  - ▨ VERTICAL PANEL
  - ➡ DIRECTION OF TRAFFIC
  - ▨ CONSTRUCTION ZONE
  - ⊙ FLASHING AMBER BEACON
  - ↑↑ TYPE III BARRICADE WITH FLASHING LIGHT (2-EA.)
  - ⊥ CONSTRUCTION SIGN
  - ▬ TEMPORARY CONCRETE BARRIER
  - ➡ ARROW BOARD
  - TYPE II BARRICADE, DRUM, OR VERTICAL BARRICADE

- NOTES:**
- \* SEE STANDARDS AS LISTED FOR DETAILS NOT SHOWN. ALL ADDITIONAL SIGNS & DEVICES SHOWN SHALL BE INCLUDED IN THE COST OF THOSE STANDARDS.
  - \* DRUMS, BARRICADES, & SIGNING TO BE SET UP ACCORDING TO TRAFFIC CONTROL STANDARDS 401400, 701401, 701411
  - \* VERTICAL PANELS SETUP ACCORDING TO THE MOT TYPICALS

MODEL: Default  
 FILE: \\nlsr01\pub\pubroom\dat\illinois\gov\WID\DOT\Documents\IBOT\_Offices\Illinietc\_2\Projects\64L72\CADD\Drawings\IBOT\64L72-5-Sub\plan\_Sstage\_5A.dgn

USER NAME = hogensonjd	DESIGNED -	REVISED -
	DRAWN -	REVISED -
PLOT SCALE = 100.0000' / in.	CHECKED -	REVISED -
PLOT DATE = 10/30/2019	DATE -	REVISED -

**STATE OF ILLINOIS  
DEPARTMENT OF TRANSPORTATION**

**MOT STAGE 5A**

SCALE: SHEET 5 OF 8 SHEETS STA. TO STA.

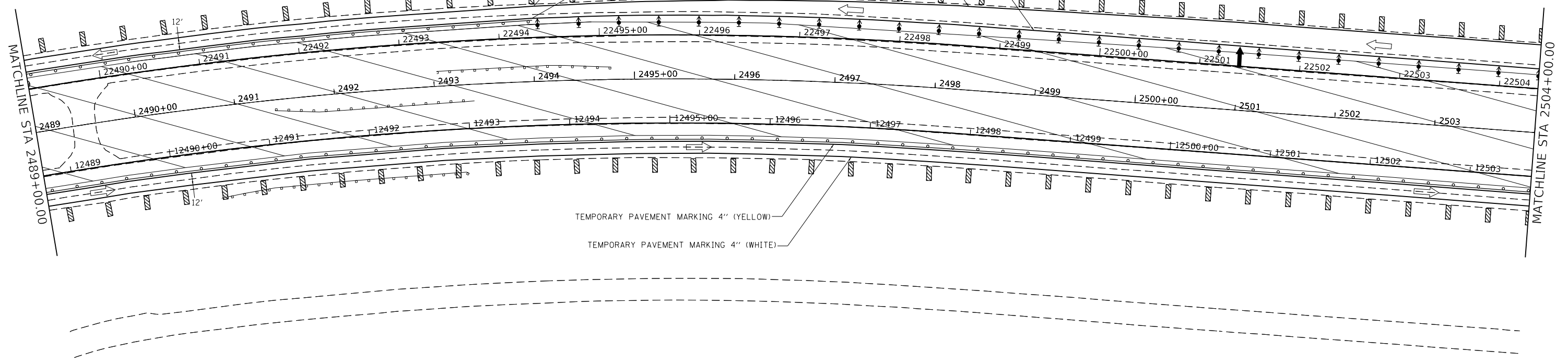
F.A.* RTE.	SECTION	COUNTY	TOTAL SHEETS	SHEET NO.
*	**	WINNEBAGO	300	168
CONTRACT NO. 64L72				

\* F.A.I. 39, F.A.P. 301, F.A.S. 1045A \*\* (201-1.2,3)RS-1 & (4-4.1,5)RS-2



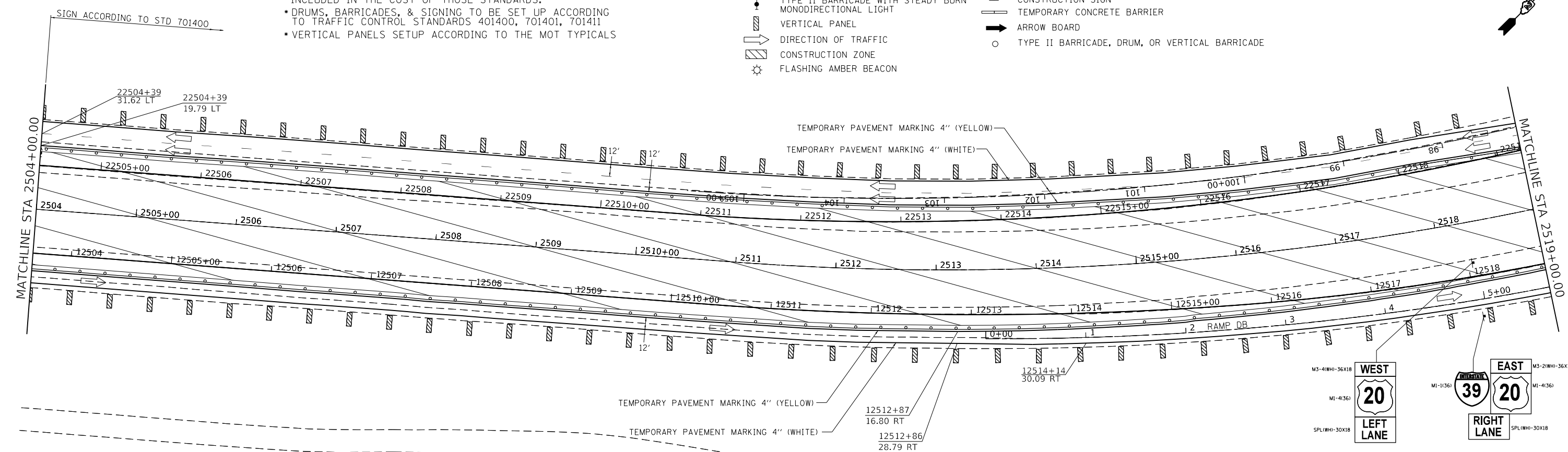
- LEGEND**
- ↑ DIRECTION INDICATOR BARRICADE WITH STEADY BURN MONDIRECTIONAL LIGHT
  - TYPE II BARRICADE WITH STEADY BURN MONODIRECTIONAL LIGHT
  - ▨ VERTICAL PANEL
  - DIRECTION OF TRAFFIC
  - ▨ CONSTRUCTION ZONE
  - ⚡ FLASHING AMBER BEACON
  - ↑ TYPE III BARRICADE WITH FLASHING LIGHT (2-EA.)
  - ⚡ CONSTRUCTION SIGN
  - ▨ TEMPORARY CONCRETE BARRIER
  - ARROW BOARD
  - TYPE II BARRICADE, DRUM, OR VERTICAL BARRICADE

- NOTES:**
- \* SEE STANDARDS AS LISTED FOR DETAILS NOT SHOWN. ALL ADDITIONAL SIGNS & DEVICES SHOWN SHALL BE INCLUDED IN THE COST OF THOSE STANDARDS.
  - \* DRUMS, BARRICADES, & SIGNING TO BE SET UP ACCORDING TO TRAFFIC CONTROL STANDARDS 401400, 701401, 701411
  - \* VERTICAL PANELS SETUP ACCORDING TO THE MOT TYPICALS



- NOTES:**
- \* SEE STANDARDS AS LISTED FOR DETAILS NOT SHOWN. ALL ADDITIONAL SIGNS & DEVICES SHOWN SHALL BE INCLUDED IN THE COST OF THOSE STANDARDS.
  - \* DRUMS, BARRICADES, & SIGNING TO BE SET UP ACCORDING TO TRAFFIC CONTROL STANDARDS 401400, 701401, 701411
  - \* VERTICAL PANELS SETUP ACCORDING TO THE MOT TYPICALS

- LEGEND**
- ↑ DIRECTION INDICATOR BARRICADE WITH STEADY BURN MONDIRECTIONAL LIGHT
  - TYPE II BARRICADE WITH STEADY BURN MONODIRECTIONAL LIGHT
  - ▨ VERTICAL PANEL
  - DIRECTION OF TRAFFIC
  - ▨ CONSTRUCTION ZONE
  - ⚡ FLASHING AMBER BEACON
  - ↑ TYPE III BARRICADE WITH FLASHING LIGHT (2-EA.)
  - ⚡ CONSTRUCTION SIGN
  - ▨ TEMPORARY CONCRETE BARRIER
  - ARROW BOARD
  - TYPE II BARRICADE, DRUM, OR VERTICAL BARRICADE



USER NAME = hogensonjd	DESIGNED -	REVISED -
	DRAWN -	REVISED -
PLOT SCALE = 100.0000' / in.	CHECKED -	REVISED -
PLOT DATE = 10/30/2019	DATE -	REVISED -

**STATE OF ILLINOIS  
DEPARTMENT OF TRANSPORTATION**

**MOT STAGE 5A**

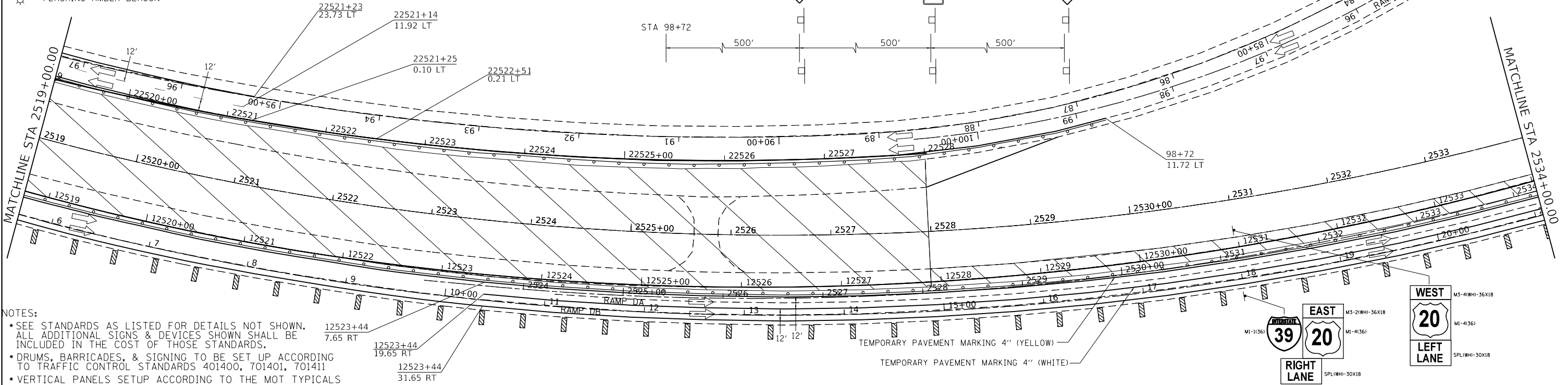
SCALE: SHEET 6 OF 8 SHEETS STA. TO STA.

F.A.* RTE.	SECTION	COUNTY	TOTAL SHEETS	SHEET NO.
*	**	WINNEBAGO	300	169
CONTRACT NO. 64L72				
ILLINOIS FED. AID PROJECT				

\* F.A.I. 39, F.A.P. 301, F.A.S. 1045A \*\* (201-1,2,3)RS-1 & (4,4-1,5)RS-2

MODEL: Default  
FILE: \\s:\bldg\pub\haronom.dta\illinois.gov\PROJECTS\DOT\Documents\DOT\Office\Drawings\2\Projects\64L72\CADD\Drawings\DOT\Office\Drawings\64L72-5-18-2019\_Signing\_SA.dgn

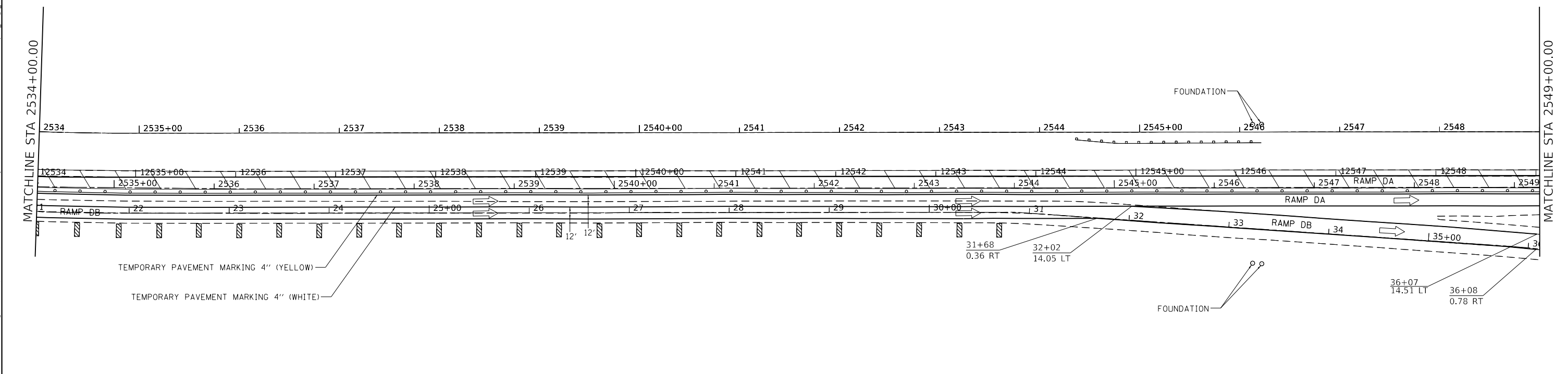
- LEGEND**
- DIRECTION INDICATOR BARRICADE WITH STEADY BURN MONDIRECTIONAL LIGHT
  - TYPE II BARRICADE WITH STEADY BURN MONDIRECTIONAL LIGHT
  - VERTICAL PANEL
  - DIRECTION OF TRAFFIC
  - CONSTRUCTION ZONE
  - FLASHING AMBER BEACON
  - TYPE III BARRICADE WITH FLASHING LIGHT (2-EA.)
  - CONSTRUCTION SIGN
  - TEMPORARY CONCRETE BARRIER
  - ARROW BOARD
  - TYPE II BARRICADE, DRUM, OR VERTICAL BARRICADE



- NOTES:**
- SEE STANDARDS AS LISTED FOR DETAILS NOT SHOWN. ALL ADDITIONAL SIGNS & DEVICES SHOWN SHALL BE INCLUDED IN THE COST OF THOSE STANDARDS.
  - DRUMS, BARRICADES, & SIGNING TO BE SET UP ACCORDING TO TRAFFIC CONTROL STANDARDS 401400, 701401, 701411
  - VERTICAL PANELS SETUP ACCORDING TO THE MOT TYPICALS

- LEGEND**
- DIRECTION INDICATOR BARRICADE WITH STEADY BURN MONDIRECTIONAL LIGHT
  - TYPE II BARRICADE WITH STEADY BURN MONDIRECTIONAL LIGHT
  - VERTICAL PANEL
  - DIRECTION OF TRAFFIC
  - CONSTRUCTION ZONE
  - FLASHING AMBER BEACON
  - TYPE III BARRICADE WITH FLASHING LIGHT (2-EA.)
  - CONSTRUCTION SIGN
  - TEMPORARY CONCRETE BARRIER
  - ARROW BOARD
  - TYPE II BARRICADE, DRUM, OR VERTICAL BARRICADE

- NOTES:**
- SEE STANDARDS AS LISTED FOR DETAILS NOT SHOWN. ALL ADDITIONAL SIGNS & DEVICES SHOWN SHALL BE INCLUDED IN THE COST OF THOSE STANDARDS.
  - DRUMS, BARRICADES, & SIGNING TO BE SET UP ACCORDING TO TRAFFIC CONTROL STANDARDS 401400, 701401, 701411
  - VERTICAL PANELS SETUP ACCORDING TO THE MOT TYPICALS



USER NAME = hogensonjd	DESIGNED -	REVISED -
	DRAWN -	REVISED -
PLOT SCALE = 100.0000' / in.	CHECKED -	REVISED -
PLOT DATE = 10/30/2019	DATE -	REVISED -

**STATE OF ILLINOIS  
DEPARTMENT OF TRANSPORTATION**

**MOT STAGE 5A**

SCALE: SHEET 7 OF 8 SHEETS STA. TO STA.

F.A.* RTE.	SECTION	COUNTY	TOTAL SHEETS	SHEET NO.
*	**	WINNEBAGO	300	170
CONTRACT NO. 64L72				
ILLINOIS FED. AID PROJECT				

\* F.A.I. 39, F.A.P. 301, F.A.S. 1045A \*\* (201-1,2,3)RS-1 & (4,4-1,5)RS-2

MODEL: Default  
FILE: \\s:\p\pub\baronm.d\at\illinois.gov\PI\DOT\Documents\DOT - Offices\District 2\Projects\64L72\CADD\Drawings\64L72-5ht-pln-Stage\_5A.dgn

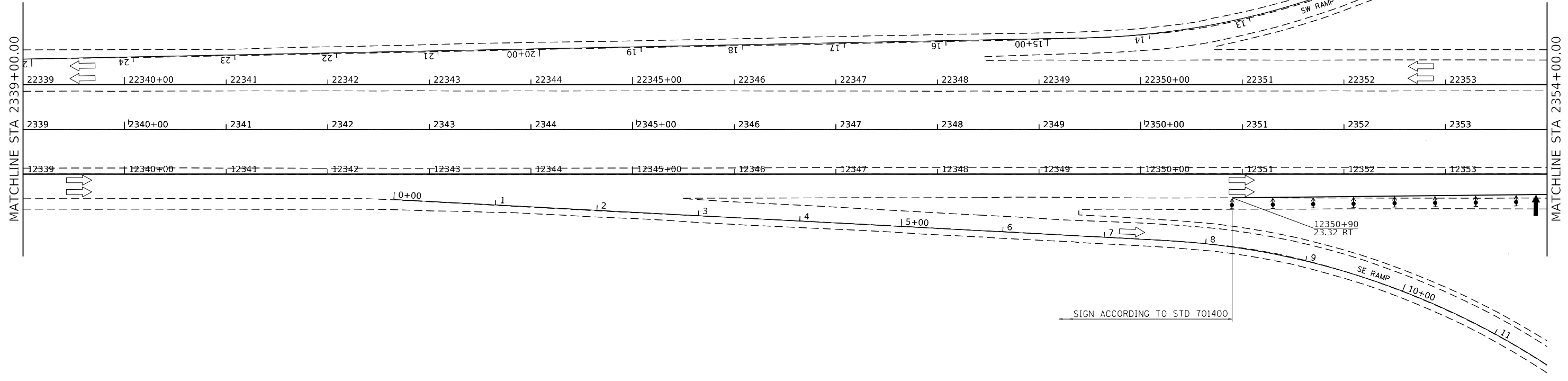


**LEGEND**

- DIRECTION INDICATOR BARRICADE WITH STEADY BURN MONODIRECTIONAL LIGHT
- TYPE II BARRICADE WITH STEADY BURN MONODIRECTIONAL LIGHT
- VERTICAL PANEL
- DIRECTION OF TRAFFIC
- CONSTRUCTION ZONE
- FLASHING AMBER BEACON
- TYPE III BARRICADE WITH FLASHING LIGHT (2-EA.)
- CONSTRUCTION SIGN
- TEMPORARY CONCRETE BARRIER
- ARROW BOARD
- TYPE II BARRICADE, DRUM, OR VERTICAL BARRICADE

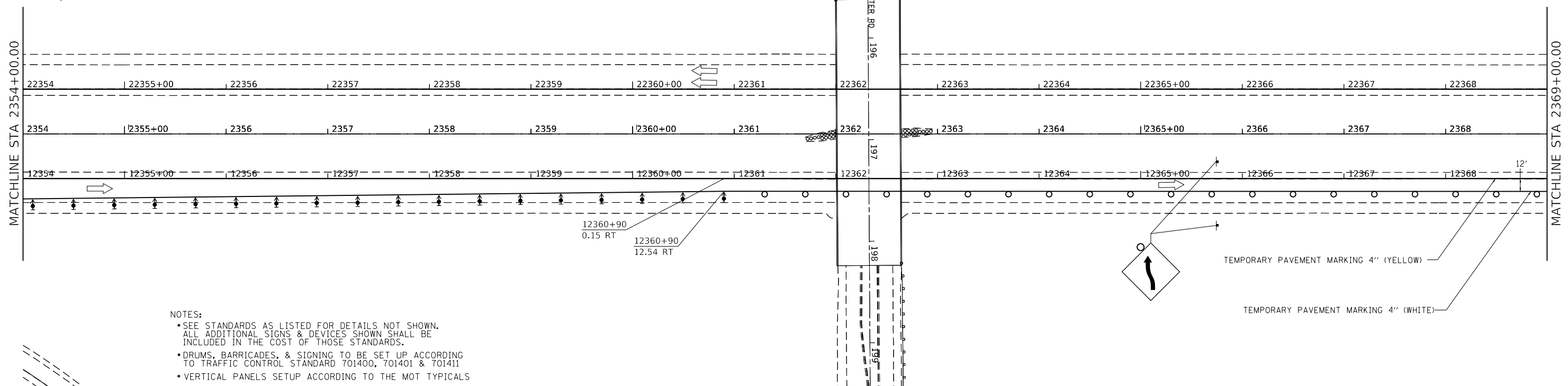
**NOTES:**

- SEE STANDARDS AS LISTED FOR DETAILS NOT SHOWN. ALL ADDITIONAL SIGNS & DEVICES SHOWN SHALL BE INCLUDED IN THE COST OF THOSE STANDARDS.
- DRUMS, BARRICADES, & SIGNING TO BE SET UP ACCORDING TO TRAFFIC CONTROL STANDARD 701400, 701401 & 701411
- VERTICAL PANELS SETUP ACCORDING TO THE MOT TYPICALS



**LEGEND**

- DIRECTION INDICATOR BARRICADE WITH STEADY BURN MONODIRECTIONAL LIGHT
- TYPE II BARRICADE WITH STEADY BURN MONODIRECTIONAL LIGHT
- VERTICAL PANEL
- DIRECTION OF TRAFFIC
- CONSTRUCTION ZONE
- FLASHING AMBER BEACON
- TYPE III BARRICADE WITH FLASHING LIGHT (2-EA.)
- CONSTRUCTION SIGN
- TEMPORARY CONCRETE BARRIER
- ARROW BOARD
- TYPE II BARRICADE, DRUM, OR VERTICAL BARRICADE



**NOTES:**

- SEE STANDARDS AS LISTED FOR DETAILS NOT SHOWN. ALL ADDITIONAL SIGNS & DEVICES SHOWN SHALL BE INCLUDED IN THE COST OF THOSE STANDARDS.
- DRUMS, BARRICADES, & SIGNING TO BE SET UP ACCORDING TO TRAFFIC CONTROL STANDARD 701400, 701401 & 701411
- VERTICAL PANELS SETUP ACCORDING TO THE MOT TYPICALS

MODEL: Default  
FILE: \\bls01c:\pub\haronom.dwg\illinois.gov\PIWDOT\Documents\DOT\_Offices\Director\_2\Projects\64L72\CADD\Drawings\64L72-Sht-pblm\_Stage\_5B.dwg

USER NAME = hogensonjd	DESIGNED -	REVISED -
	DRAWN -	REVISED -
PLOT SCALE = 100.0000' / in.	CHECKED -	REVISED -
PLOT DATE = 10/30/2019	DATE -	REVISED -

**STATE OF ILLINOIS  
DEPARTMENT OF TRANSPORTATION**

**MOT STAGE 5B**

SCALE: SHEET 1 OF 7 SHEETS STA. TO STA.

F.A.* RTE.	SECTION	COUNTY	TOTAL SHEETS	SHEET NO.
*	**	WINNEBAGO	300	172
CONTRACT NO. 64L72				
ILLINOIS FED. AID PROJECT				

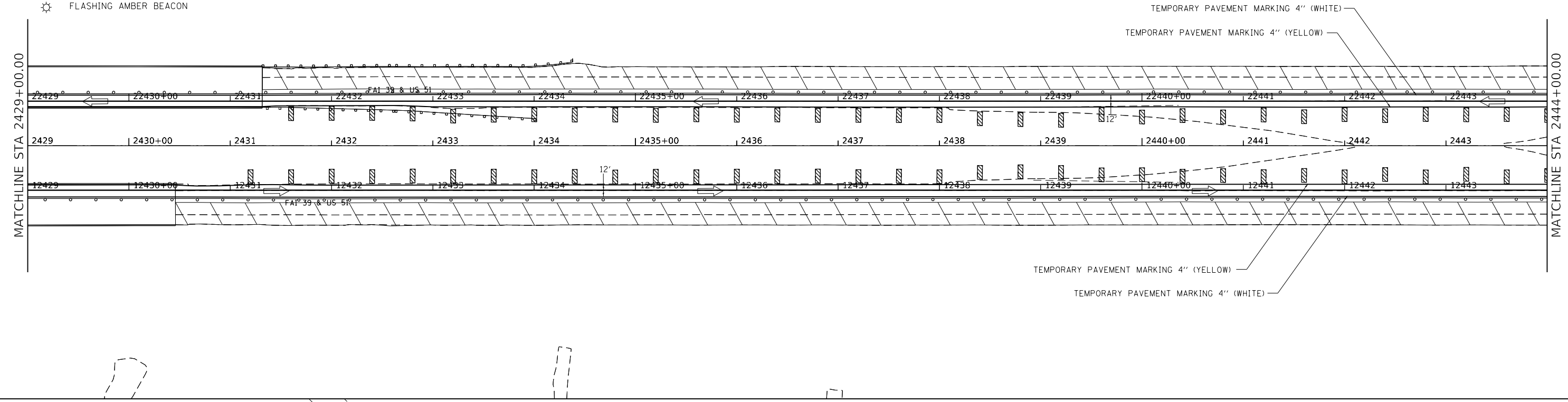
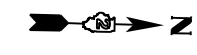
\* F.A.I. 39, F.A.P. 301, F.A.S. 1045A \*\* (201-1,2,3)RS-1 & (4,4-1,5)RS-2



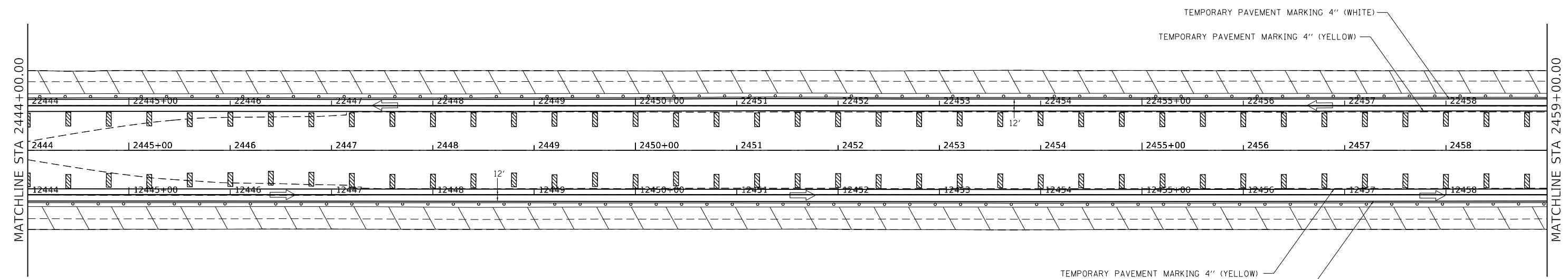


- LEGEND**
- DIRECTION INDICATOR BARRICADE WITH STEADY BURN MONODIRECTIONAL LIGHT
  - TYPE II BARRICADE WITH STEADY BURN MONODIRECTIONAL LIGHT
  - VERTICAL PANEL
  - DIRECTION OF TRAFFIC
  - CONSTRUCTION ZONE
  - FLASHING AMBER BEACON
  - TYPE III BARRICADE WITH FLASHING LIGHT (2-EA.)
  - CONSTRUCTION SIGN
  - TEMPORARY CONCRETE BARRIER
  - ARROW BOARD
  - TYPE II BARRICADE, DRUM, OR VERTICAL BARRICADE

- NOTES:**
- SEE STANDARDS AS LISTED FOR DETAILS NOT SHOWN. ALL ADDITIONAL SIGNS & DEVICES SHOWN SHALL BE INCLUDED IN THE COST OF THOSE STANDARDS.
  - DRUMS, BARRICADES, & SIGNING TO BE SET UP ACCORDING TO TRAFFIC CONTROL STANDARD 701400, 701401 & 701411
  - VERTICAL PANELS SETUP ACCORDING TO THE MOT TYPICALS



- NOTES:**
- SEE STANDARDS AS LISTED FOR DETAILS NOT SHOWN. ALL ADDITIONAL SIGNS & DEVICES SHOWN SHALL BE INCLUDED IN THE COST OF THOSE STANDARDS.
  - DRUMS, BARRICADES, & SIGNING TO BE SET UP ACCORDING TO TRAFFIC CONTROL STANDARD 701400, 701401 & 701411
  - VERTICAL PANELS SETUP ACCORDING TO THE MOT TYPICALS



- LEGEND**
- DIRECTION INDICATOR BARRICADE WITH STEADY BURN MONODIRECTIONAL LIGHT
  - TYPE II BARRICADE WITH STEADY BURN MONODIRECTIONAL LIGHT
  - VERTICAL PANEL
  - DIRECTION OF TRAFFIC
  - CONSTRUCTION ZONE
  - FLASHING AMBER BEACON
  - TYPE III BARRICADE WITH FLASHING LIGHT (2-EA.)
  - CONSTRUCTION SIGN
  - TEMPORARY CONCRETE BARRIER
  - ARROW BOARD
  - TYPE II BARRICADE, DRUM, OR VERTICAL BARRICADE

MODEL: Default  
FILE: \\nas01c.pw.us.ibm.com\pub\haronm.dad\illinois.gov\PROJECTS\64L72\CADD\Drawings\DOT\_Offices\Drawings\2\_Projects\64L72\CADD\Drawings\64L72\_Sht-5B.dwg

USER NAME = hogensonjd	DESIGNED -	REVISED -
PLOT SCALE = 100.0000' / in.	DRAWN -	REVISED -
PLOT DATE = 10/30/2019	CHECKED -	REVISED -
	DATE -	REVISED -

**STATE OF ILLINOIS  
DEPARTMENT OF TRANSPORTATION**

**MOT STAGE 5B**

SCALE: SHEET 4 OF 7 SHEETS STA. TO STA.

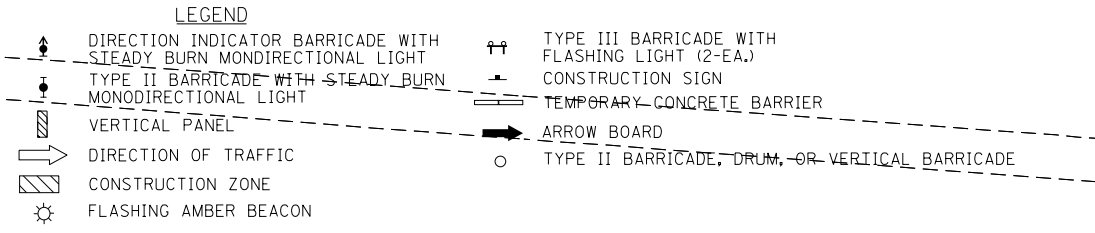
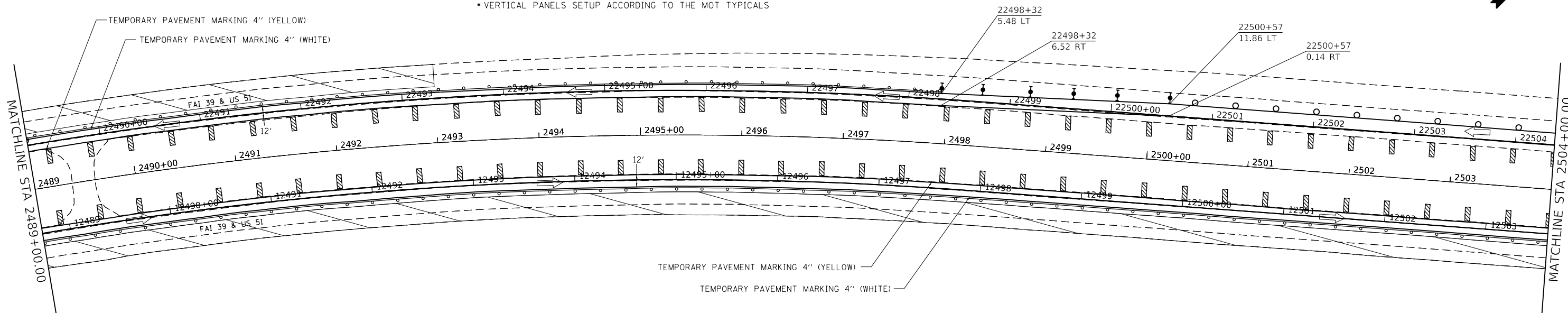
F.A.* RTE.	SECTION	COUNTY	TOTAL SHEETS	SHEET NO.
*	**	WINNEBAGO	300	175
CONTRACT NO. 64L72				
ILLINOIS FED. AID PROJECT				

\* F.A.I. 39, F.A.P. 301, F.A.S. 1045A \*\* (201-1,2,3)RS-1 & (4,4-1,5)RS-2

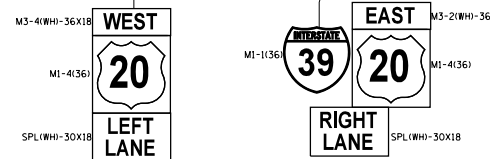
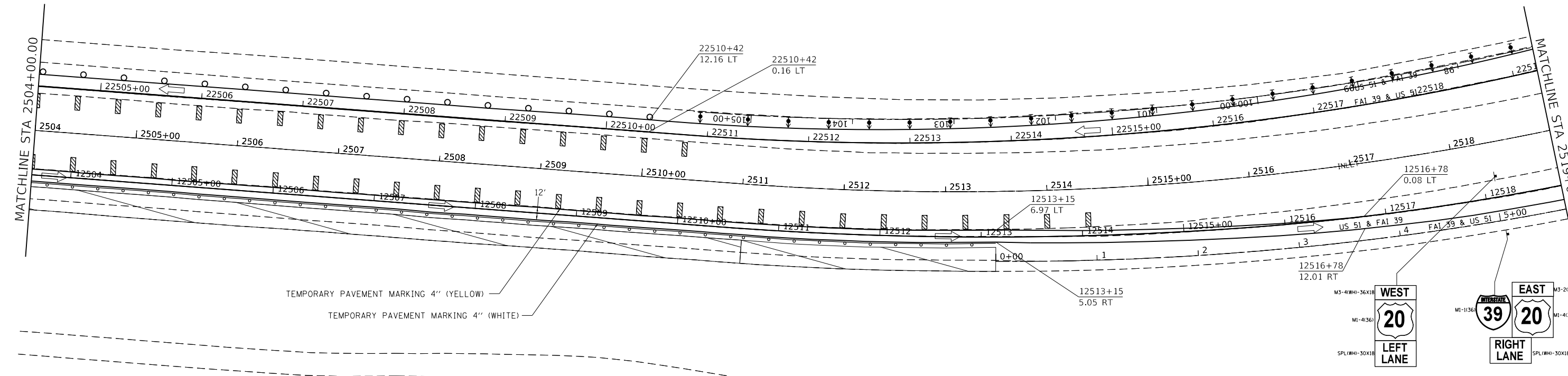
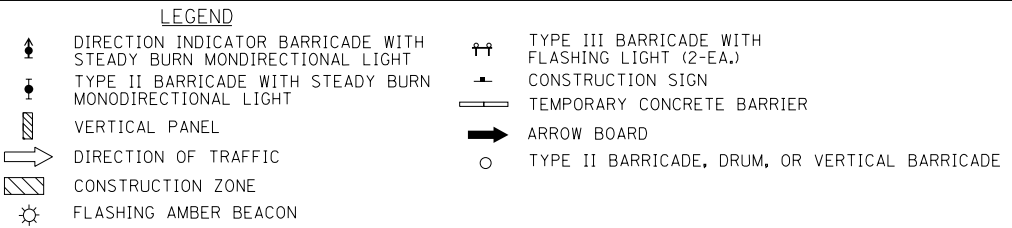




NOTES:  
 • SEE STANDARDS AS LISTED FOR DETAILS NOT SHOWN. ALL ADDITIONAL SIGNS & DEVICES SHOWN SHALL BE INCLUDED IN THE COST OF THOSE STANDARDS.  
 • DRUMS, BARRICADES, & SIGNING TO BE SET UP ACCORDING TO TRAFFIC CONTROL STANDARD 701400, 701401 & 701411  
 • VERTICAL PANELS SETUP ACCORDING TO THE MOT TYPICALS



NOTES:  
 • SEE STANDARDS AS LISTED FOR DETAILS NOT SHOWN. ALL ADDITIONAL SIGNS & DEVICES SHOWN SHALL BE INCLUDED IN THE COST OF THOSE STANDARDS.  
 • DRUMS, BARRICADES, & SIGNING TO BE SET UP ACCORDING TO TRAFFIC CONTROL STANDARD 701400, 701401 & 701411  
 • VERTICAL PANELS SETUP ACCORDING TO THE MOT TYPICALS



MODEL: Default  
 FILE: \\snp\pub\haronom.dwg  
 PROJECT: 64L72\CAD\Drawings\DOT - Offices\Drawings\2 - Projects\64L72\CAD\Drawings\DOT - Offices\Drawings\2 - Projects\64L72-Sht-pbln\_Stage 5B.dwg

USER NAME = hogensonjd	DESIGNED -	REVISED -
	DRAWN -	REVISED -
PLOT SCALE = 100.0000' / in.	CHECKED -	REVISED -
PLOT DATE = 10/30/2019	DATE -	REVISED -

**STATE OF ILLINOIS  
 DEPARTMENT OF TRANSPORTATION**

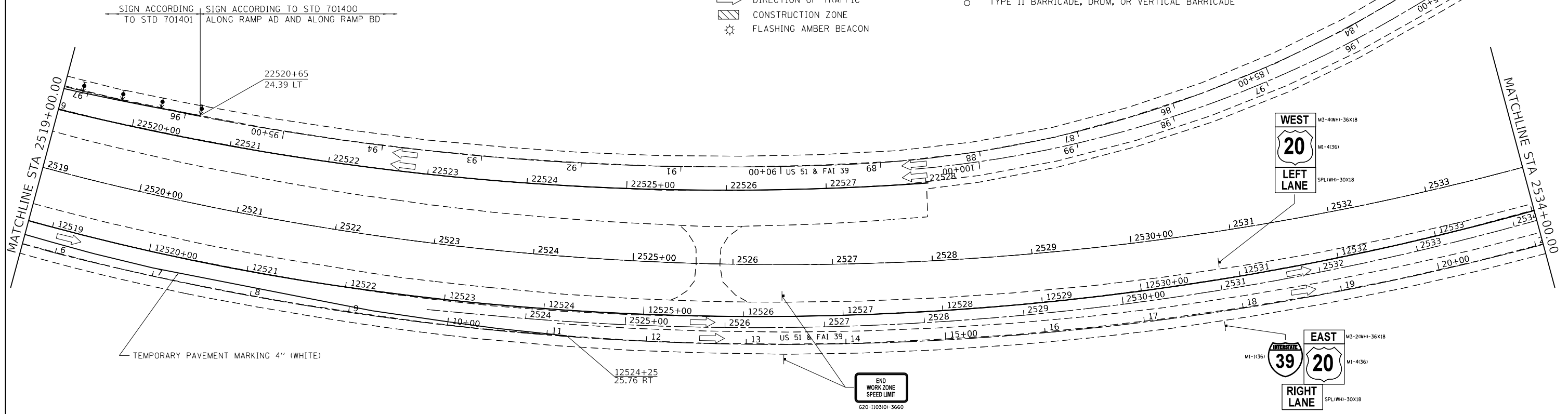
<b>MOT STAGE 5B</b>	
SCALE:	SHEET 6 OF 7 SHEETS STA. TO STA.

F.A. RTE.	SECTION	COUNTY	TOTAL SHEETS	SHEET NO.
*	**	WINNEBAGO	300	177
CONTRACT NO. 64L72				
ILLINOIS FED. AID PROJECT				


\* F.A.I. 39, F.A.P. 301, F.A.S. 1045A \*\* (201-1.2.3)RS-1 & (4-1.5)RS-2

- NOTES:**
- SEE STANDARDS AS LISTED FOR DETAILS NOT SHOWN. ALL ADDITIONAL SIGNS & DEVICES SHOWN SHALL BE INCLUDED IN THE COST OF THOSE STANDARDS.
  - DRUMS, BARRICADES, & SIGNING TO BE SET UP ACCORDING TO TRAFFIC CONTROL STANDARD 701400, 701401 & 701411
  - VERTICAL PANELS SETUP ACCORDING TO THE MOT TYPICALS

- LEGEND**
- ↑ DIRECTION INDICATOR BARRICADE WITH STEADY BURN MONDIRECTIONAL LIGHT
  - TYPE II BARRICADE WITH STEADY BURN MONDIRECTIONAL LIGHT
  - ▨ VERTICAL PANEL
  - DIRECTION OF TRAFFIC
  - ▨ CONSTRUCTION ZONE
  - ⚡ FLASHING AMBER BEACON
  - ⇄ TYPE III BARRICADE WITH FLASHING LIGHT (2-EA.)
  - ⊥ CONSTRUCTION SIGN
  - ▬ TEMPORARY CONCRETE BARRIER
  - ➡ ARROW BOARD
  - TYPE II BARRICADE, DRUM, OR VERTICAL BARRICADE



- NOTES:**
- SEE STANDARDS AS LISTED FOR DETAILS NOT SHOWN. ALL ADDITIONAL SIGNS & DEVICES SHOWN SHALL BE INCLUDED IN THE COST OF THOSE STANDARDS.
  - DRUMS, BARRICADES, & SIGNING TO BE SET UP ACCORDING TO TRAFFIC CONTROL STANDARD 701400, 701401 & 701411
  - VERTICAL PANELS SETUP ACCORDING TO THE MOT TYPICALS



- LEGEND**
- ↑ DIRECTION INDICATOR BARRICADE WITH STEADY BURN MONDIRECTIONAL LIGHT
  - TYPE II BARRICADE WITH STEADY BURN MONDIRECTIONAL LIGHT
  - ▨ VERTICAL PANEL
  - DIRECTION OF TRAFFIC
  - ▨ CONSTRUCTION ZONE
  - ⚡ FLASHING AMBER BEACON
  - ⇄ TYPE III BARRICADE WITH FLASHING LIGHT (2-EA.)
  - ⊥ CONSTRUCTION SIGN
  - ▬ TEMPORARY CONCRETE BARRIER
  - ➡ ARROW BOARD
  - TYPE II BARRICADE, DRUM, OR VERTICAL BARRICADE

MODEL: Default  
 FILE: \\bls01c:\pub\baronson.dwg  
 PROJECT: 64L72\CADD\DATA\CAD\Drawings\DOT - Offices\Drawings\2 - Projects\64L72\CADD\DATA\CAD\Drawings\64L72-Sht-5B-Stage 5B.dwg

USER NAME = hogensonjd	DESIGNED -	REVISED -
	DRAWN -	REVISED -
PLOT SCALE = 100.0000' / in.	CHECKED -	REVISED -
PLOT DATE = 10/30/2019	DATE -	REVISED -

**STATE OF ILLINOIS  
DEPARTMENT OF TRANSPORTATION**

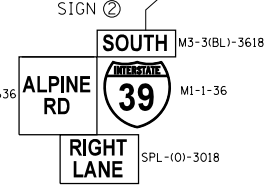
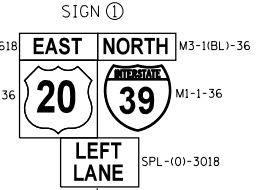
**MOT STAGE 5B**

SCALE: SHEET 7 OF 7 SHEETS STA. TO STA.

F.A.* RTE.	SECTION	COUNTY	TOTAL SHEETS	SHEET NO.
*	**	WINNEBAGO	300	178
CONTRACT NO. 64L72				

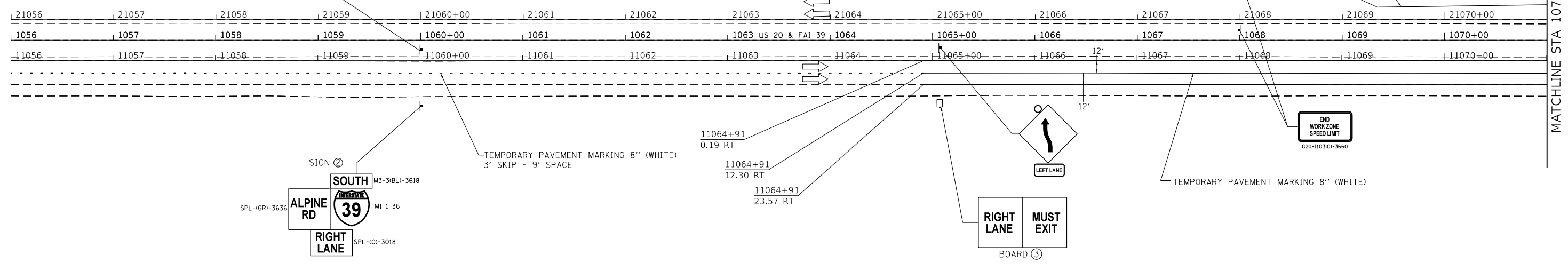
\* F.A.I. 39, F.A.P. 301, F.A.S. 1045A \*\* (201-1,2,3)RS-1 & (4-1,5)RS-2

1035+00 ROAD CONSTRUCTION AHEAD SIGN  
 1040+00 WORK ZONE SPEED LIMIT SIGN ASSEMBLY - SPEED DISPLAY TRAILER  
 1045+00 SIGNS ① & ② & START TURKEY TRACKS HERE  
 1055+00 BOARD ①  
 1050+00 BOARD ②



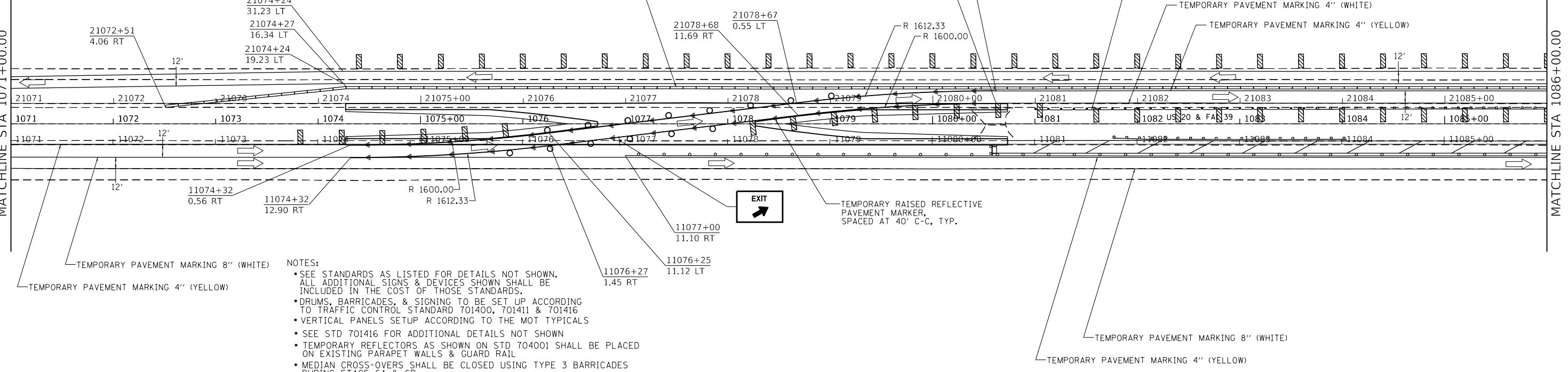
- LEGEND**
- DIRECTION INDICATOR BARRICADE WITH STEADY BURN MONDIRECTIONAL LIGHT
  - TYPE II BARRICADE WITH STEADY BURN MONODIRECTIONAL LIGHT
  - VERTICAL PANEL
  - DIRECTION OF TRAFFIC
  - CONSTRUCTION ZONE
  - FLASHING AMBER BEACON
  - PORTABLE CHANGEABLE MESSAGE BOARD
  - TYPE III BARRICADE WITH FLASHING LIGHT (2-EA.)
  - CONSTRUCTION SIGN
  - TEMPORARY CONCRETE BARRIER
  - ARROW BOARD
  - TYPE II BARRICADE, DRUM, OR VERTICAL BARRICADE

- NOTES:**
- SEE STANDARDS AS LISTED FOR DETAILS NOT SHOWN. ALL ADDITIONAL SIGNS & DEVICES SHOWN SHALL BE INCLUDED IN THE COST OF THOSE STANDARDS.
  - DRUMS, BARRICADES, & SIGNING TO BE SET UP ACCORDING TO TRAFFIC CONTROL STANDARD 701400, 701411 & 701416
  - VERTICAL PANELS SETUP ACCORDING TO THE MOT TYPICALS
  - SEE STD 701416 FOR ADDITIONAL DETAILS NOT SHOWN
  - TEMPORARY REFLECTORS AS SHOWN ON STD 704001 SHALL BE PLACED ON EXISTING PARAPET WALLS & GUARD RAIL
  - MEDIAN CROSS-OVERS SHALL BE CLOSED USING TYPE 3 BARRICADES DURING STAGE 6A & 6B



- LEGEND**
- DIRECTION INDICATOR BARRICADE WITH STEADY BURN MONDIRECTIONAL LIGHT
  - TYPE II BARRICADE WITH STEADY BURN MONODIRECTIONAL LIGHT
  - VERTICAL PANEL
  - DIRECTION OF TRAFFIC
  - CONSTRUCTION ZONE
  - FLASHING AMBER BEACON
  - TYPE III BARRICADE WITH FLASHING LIGHT (2-EA.)
  - CONSTRUCTION SIGN
  - TEMPORARY CONCRETE BARRIER
  - ARROW BOARD
  - TYPE II BARRICADE, DRUM, OR VERTICAL BARRICADE
  - TEMPORARY RAISED REFLECTIVE PAVEMENT MARKER

- NOTES:**
- SEE STANDARDS AS LISTED FOR DETAILS NOT SHOWN. ALL ADDITIONAL SIGNS & DEVICES SHOWN SHALL BE INCLUDED IN THE COST OF THOSE STANDARDS.
  - DRUMS, BARRICADES, & SIGNING TO BE SET UP ACCORDING TO TRAFFIC CONTROL STANDARD 701400, 701411 & 701416
  - VERTICAL PANELS SETUP ACCORDING TO THE MOT TYPICALS
  - SEE STD 701416 FOR ADDITIONAL DETAILS NOT SHOWN
  - TEMPORARY REFLECTORS AS SHOWN ON STD 704001 SHALL BE PLACED ON EXISTING PARAPET WALLS & GUARD RAIL
  - MEDIAN CROSS-OVERS SHALL BE CLOSED USING TYPE 3 BARRICADES DURING STAGE 6A & 6B



- NOTES:**
- SEE STANDARDS AS LISTED FOR DETAILS NOT SHOWN. ALL ADDITIONAL SIGNS & DEVICES SHOWN SHALL BE INCLUDED IN THE COST OF THOSE STANDARDS.
  - DRUMS, BARRICADES, & SIGNING TO BE SET UP ACCORDING TO TRAFFIC CONTROL STANDARD 701400, 701411 & 701416
  - VERTICAL PANELS SETUP ACCORDING TO THE MOT TYPICALS
  - SEE STD 701416 FOR ADDITIONAL DETAILS NOT SHOWN
  - TEMPORARY REFLECTORS AS SHOWN ON STD 704001 SHALL BE PLACED ON EXISTING PARAPET WALLS & GUARD RAIL
  - MEDIAN CROSS-OVERS SHALL BE CLOSED USING TYPE 3 BARRICADES DURING STAGE 6A & 6B

USER NAME = hogensonjd	DESIGNED -	REVISED -
	DRAWN -	REVISED -
PLOT SCALE = 100,0000' / in.	CHECKED -	REVISED -
PLOT DATE = 10/30/2019	DATE -	REVISED -

**STATE OF ILLINOIS  
 DEPARTMENT OF TRANSPORTATION**

<b>MOT STAGE 6A</b>	
SCALE:	SHEET 1 OF 13 SHEETS STA. TO STA.

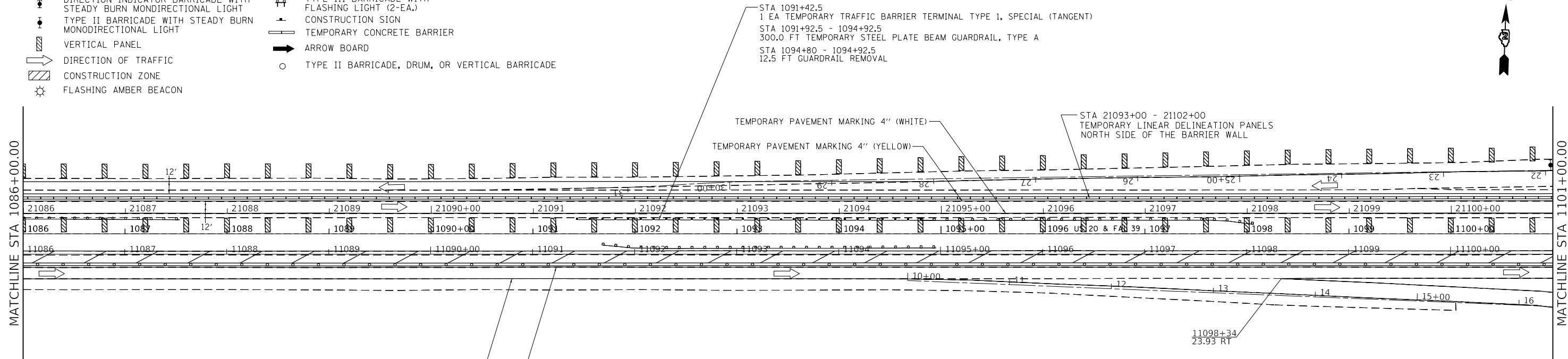
F.A.* RTE.	SECTION	COUNTY	TOTAL SHEETS	SHEET NO.
*	**	WINNEBAGO	300	179
CONTRACT NO. 64L72				
ILLINOIS FED. AID PROJECT				

\* F.A.I. 39, F.A.P. 301, F.A.S. 1045A \*\* (201-1,2,3)RS-1 & (4-1,5)RS-2

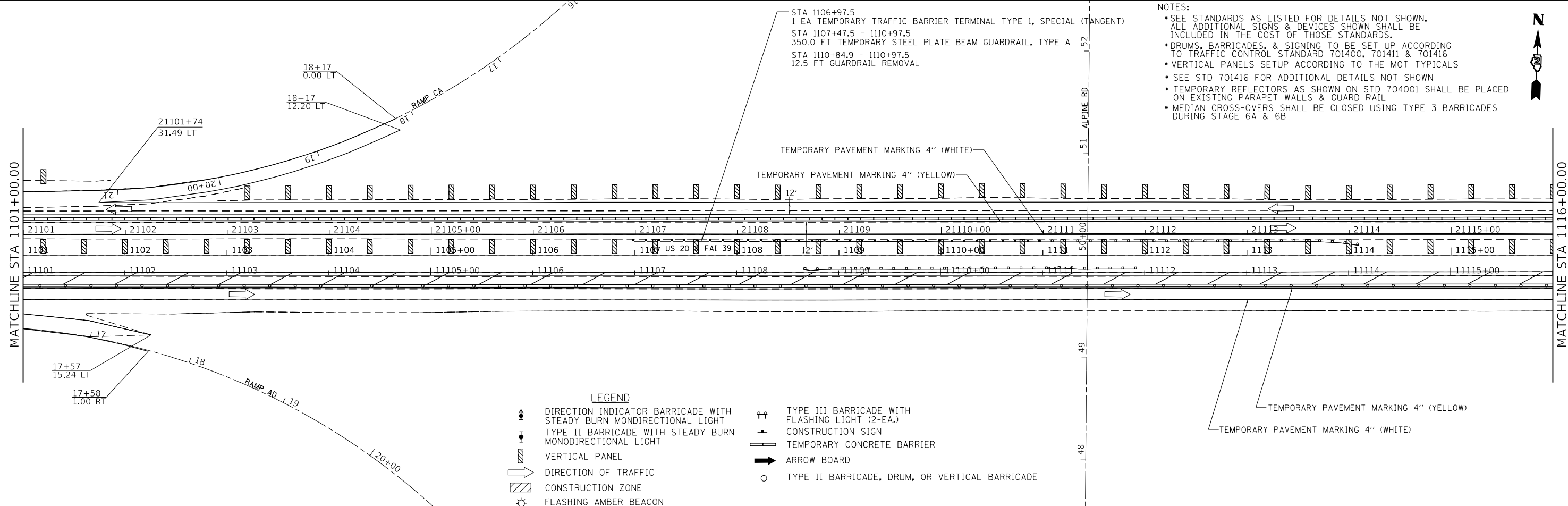
MODEL: Default  
 FILE: \\mhc\p\pub\baronm.dwg  
 PLOT DATE: 10/30/2019

**LEGEND**

- ↑ DIRECTION INDICATOR BARRICADE WITH STEADY BURN MONDIRECTIONAL LIGHT
- TYPE II BARRICADE WITH STEADY BURN MONDIRECTIONAL LIGHT
- ▨ VERTICAL PANEL
- DIRECTION OF TRAFFIC
- ▨ CONSTRUCTION ZONE
- ⚡ FLASHING AMBER BEACON
- ↑↑ TYPE III BARRICADE WITH FLASHING LIGHT (2-EA.)
- ⊥ CONSTRUCTION SIGN
- ▨ TEMPORARY CONCRETE BARRIER
- ➡ ARROW BOARD
- TYPE II BARRICADE, DRUM, OR VERTICAL BARRICADE



- NOTES:**
- SEE STANDARDS AS LISTED FOR DETAILS NOT SHOWN.
  - ALL ADDITIONAL SIGNS & DEVICES SHOWN SHALL BE INCLUDED IN THE COST OF THOSE STANDARDS.
  - DRUMS, BARRICADES, & SIGNING TO BE SET UP ACCORDING TO TRAFFIC CONTROL STANDARD 701400, 701411 & 701416
  - VERTICAL PANELS SETUP ACCORDING TO THE MOT TYPICALS
  - SEE STD 701416 FOR ADDITIONAL DETAILS NOT SHOWN
  - TEMPORARY REFLECTORS AS SHOWN ON STD 704001 SHALL BE PLACED ON EXISTING PARAPET WALLS & GUARD RAIL
  - MEDIAN CROSS-OVERS SHALL BE CLOSED USING TYPE 3 BARRICADES DURING STAGE 6A & 6B



- NOTES:**
- SEE STANDARDS AS LISTED FOR DETAILS NOT SHOWN.
  - ALL ADDITIONAL SIGNS & DEVICES SHOWN SHALL BE INCLUDED IN THE COST OF THOSE STANDARDS.
  - DRUMS, BARRICADES, & SIGNING TO BE SET UP ACCORDING TO TRAFFIC CONTROL STANDARD 701400, 701411 & 701416
  - VERTICAL PANELS SETUP ACCORDING TO THE MOT TYPICALS
  - SEE STD 701416 FOR ADDITIONAL DETAILS NOT SHOWN
  - TEMPORARY REFLECTORS AS SHOWN ON STD 704001 SHALL BE PLACED ON EXISTING PARAPET WALLS & GUARD RAIL
  - MEDIAN CROSS-OVERS SHALL BE CLOSED USING TYPE 3 BARRICADES DURING STAGE 6A & 6B

**LEGEND**

- ↑ DIRECTION INDICATOR BARRICADE WITH STEADY BURN MONDIRECTIONAL LIGHT
- TYPE II BARRICADE WITH STEADY BURN MONDIRECTIONAL LIGHT
- ▨ VERTICAL PANEL
- DIRECTION OF TRAFFIC
- ▨ CONSTRUCTION ZONE
- ⚡ FLASHING AMBER BEACON
- ↑↑ TYPE III BARRICADE WITH FLASHING LIGHT (2-EA.)
- ⊥ CONSTRUCTION SIGN
- ▨ TEMPORARY CONCRETE BARRIER
- ➡ ARROW BOARD
- TYPE II BARRICADE, DRUM, OR VERTICAL BARRICADE

**STATE OF ILLINOIS  
DEPARTMENT OF TRANSPORTATION**

**MOT STAGE 6A**

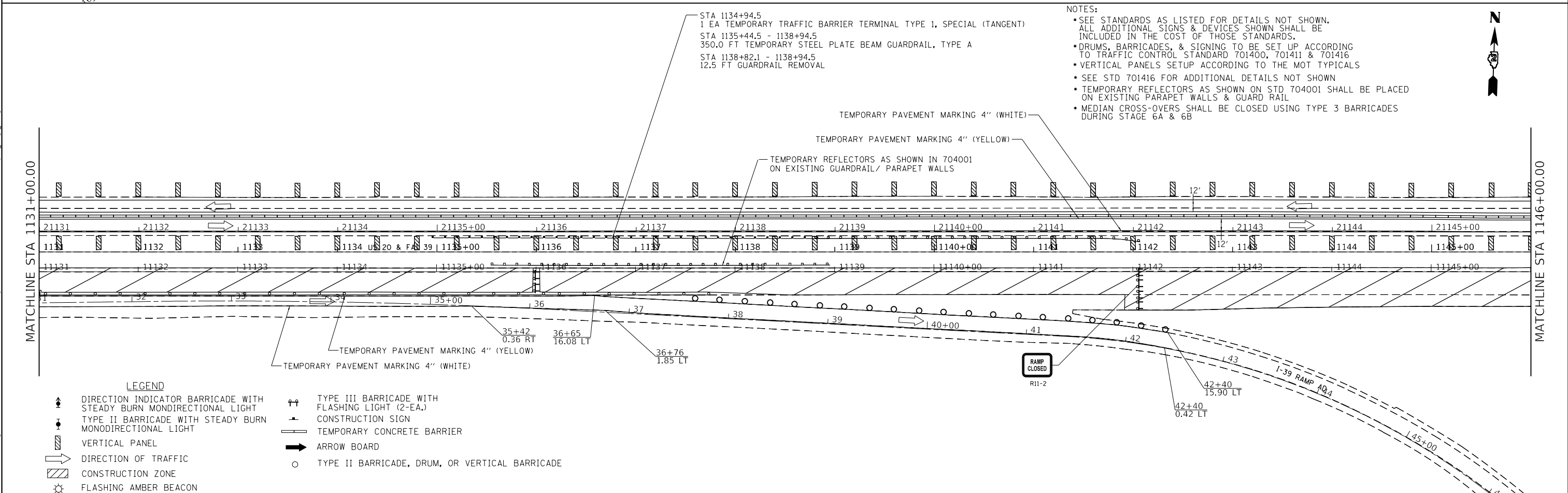
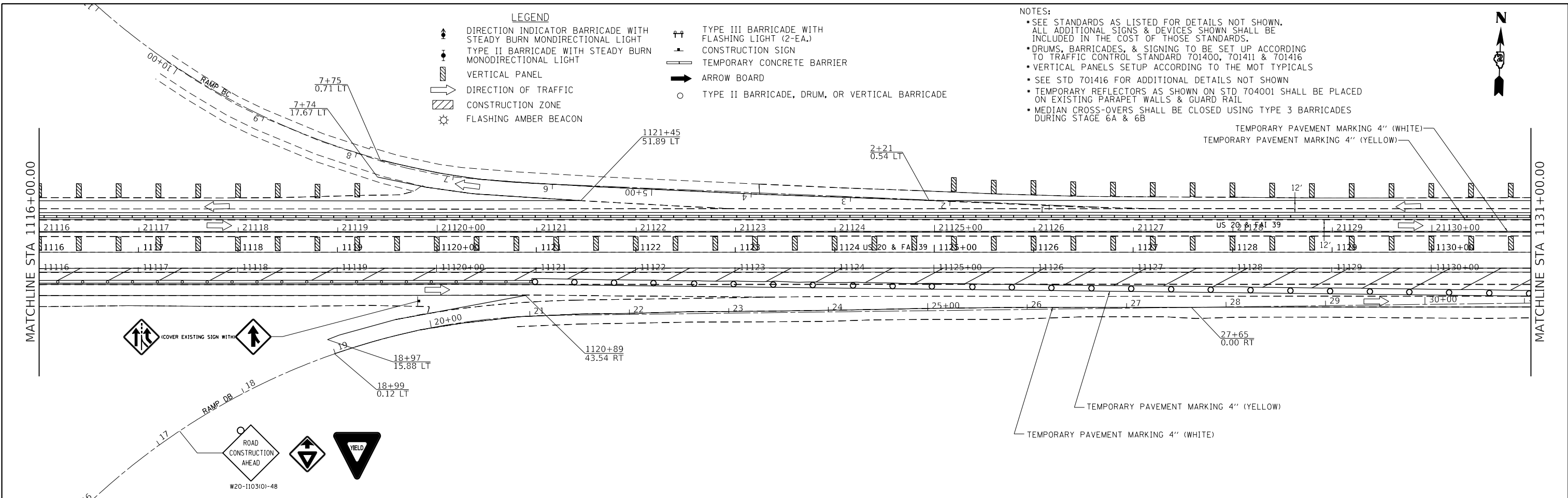
USER NAME = hogensonjd	DESIGNED -	REVISED -	
	DRAWN -	REVISED -	
PLOT SCALE = 100.0000' / in.	CHECKED -	REVISED -	
PLOT DATE = 10/30/2019	DATE -	REVISED -	

SCALE:	SHEET 2	OF 13 SHEETS	STA. TO STA.
--------	---------	--------------	--------------

F.A.* RTE.	SECTION	COUNTY	TOTAL SHEETS	SHEET NO.
*	**	WINNEBAGO	300	180
CONTRACT NO. 64L72				
ILLINOIS FED. AID PROJECT				

\* F.A.I. 39, F.A.P. 301, F.A.S. 1045A \*\* (201-1.2.3)RS-1 & (4.4-1.5)RS-2

MODEL: Default  
FILE: \\nrcs\pub\hogan\jdh\illinois\pilot\DOT\Documents\DOT - Offices\Director - 2\Projects\64L72\CADD\64L72\Stage 6A.dgn



MODEL: Default  
 FILE: \\nrcs-prod\pub\aroom.dwg  
 PROJECT: 647.73\CADData\CAD\Sheet03.dwg  
 SHEET: 6A.dgn

USER NAME = hogensonjd	DESIGNED -	REVISED -
	DRAWN -	REVISED -
PLOT SCALE = 100.0000' / in.	CHECKED -	REVISED -
PLOT DATE = 10/30/2019	DATE -	REVISED -

**STATE OF ILLINOIS  
DEPARTMENT OF TRANSPORTATION**

<b>MOT STAGE 6A</b>			
SCALE:	SHEET 3	OF 13 SHEETS	STA. TO STA.

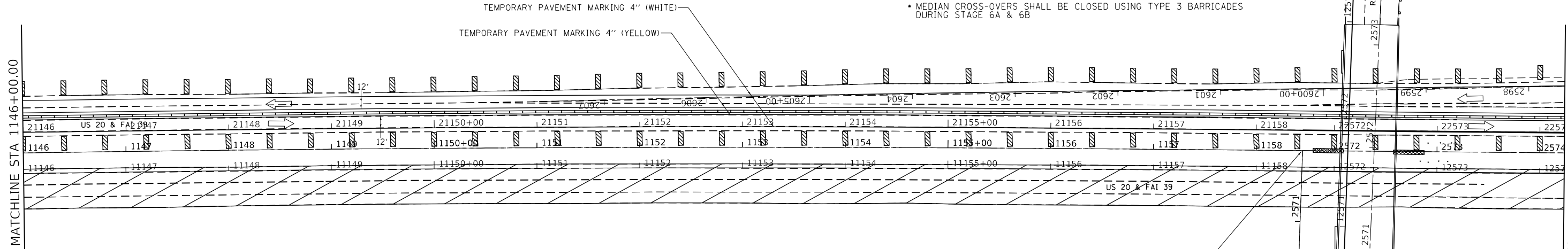
F.A.* RTE.	SECTION	COUNTY	TOTAL SHEETS	SHEET NO.
*	**	WINNEBAGO	300	181
CONTRACT NO. 64L72				
ILLINOIS FED. AID PROJECT				

\* F.A.I. 39, F.A.P. 301, F.A.S. 1045A \*\* (201-1.2.3)RS-1 & (4.4-1.5)RS-2

- NOTES:
- SEE STANDARDS AS LISTED FOR DETAILS NOT SHOWN. ALL ADDITIONAL SIGNS & DEVICES SHOWN SHALL BE INCLUDED IN THE COST OF THOSE STANDARDS.
  - DRUMS, BARRICADES, & SIGNING TO BE SET UP ACCORDING TO TRAFFIC CONTROL STANDARD 701400, 701411 & 701416
  - VERTICAL PANELS SETUP ACCORDING TO THE MOT TYPICALS
  - SEE STD 701416 FOR ADDITIONAL DETAILS NOT SHOWN
  - TEMPORARY REFLECTORS AS SHOWN ON STD 704001 SHALL BE PLACED ON EXISTING PARAPET WALLS & GUARD RAIL
  - MEDIAN CROSS-OVERS SHALL BE CLOSED USING TYPE 3 BARRICADES DURING STAGE 6A & 6B

MATCHLINE STA 1146+00.00

MATCHLINE STA 1158+45.10 Ext. 254.90



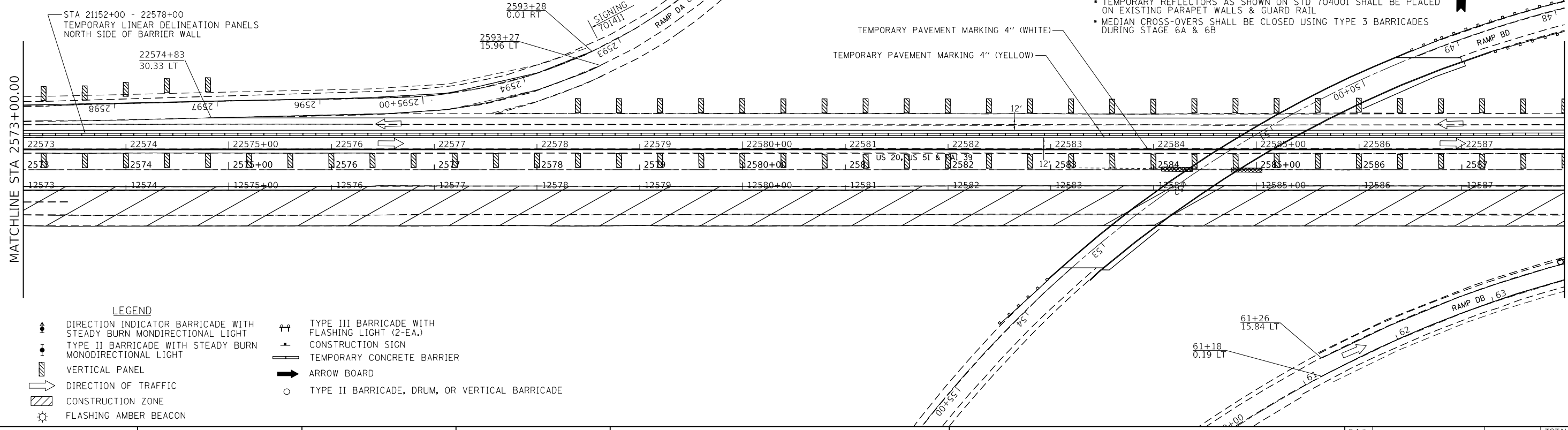
- LEGEND
- Direction Indicator Barricade with Steady Burn Monodirectional Light
  - Type II Barricade with Steady Burn Monodirectional Light
  - Vertical Panel
  - Direction of Traffic
  - Construction Zone
  - Flashing Amber Beacon
  - Type III Barricade with Flashing Light (2-EA.)
  - Construction Sign
  - Temporary Concrete Barrier
  - Arrow Board
  - Type II Barricade, Drum, or Vertical Barricade

STATION EQUATION  
 US 20 STA 1158+45.1  
 = US 20 / I-39 STA 2571+69  
 EB 1158+45 / 12571+68.6  
 WB 21158+45.7 / 22571+69.7

- NOTES:
- SEE STANDARDS AS LISTED FOR DETAILS NOT SHOWN. ALL ADDITIONAL SIGNS & DEVICES SHOWN SHALL BE INCLUDED IN THE COST OF THOSE STANDARDS.
  - DRUMS, BARRICADES, & SIGNING TO BE SET UP ACCORDING TO TRAFFIC CONTROL STANDARD 701400, 701411 & 701416
  - VERTICAL PANELS SETUP ACCORDING TO THE MOT TYPICALS
  - SEE STD 701416 FOR ADDITIONAL DETAILS NOT SHOWN
  - TEMPORARY REFLECTORS AS SHOWN ON STD 704001 SHALL BE PLACED ON EXISTING PARAPET WALLS & GUARD RAIL
  - MEDIAN CROSS-OVERS SHALL BE CLOSED USING TYPE 3 BARRICADES DURING STAGE 6A & 6B

MATCHLINE STA 2573+00.00

MATCHLINE STA 2588+00.00



- LEGEND
- Direction Indicator Barricade with Steady Burn Monodirectional Light
  - Type II Barricade with Steady Burn Monodirectional Light
  - Vertical Panel
  - Direction of Traffic
  - Construction Zone
  - Flashing Amber Beacon
  - Type III Barricade with Flashing Light (2-EA.)
  - Construction Sign
  - Temporary Concrete Barrier
  - Arrow Board
  - Type II Barricade, Drum, or Vertical Barricade

STATE OF ILLINOIS  
 DEPARTMENT OF TRANSPORTATION

MOT STAGE 6A

USER NAME = hogensonjd	DESIGNED -	REVISED -
PLOT SCALE = 100.0000' / in.	DRAWN -	REVISED -
PLOT DATE = 10/30/2019	CHECKED -	REVISED -
	DATE -	REVISED -

SCALE:	SHEET 4 OF 13 SHEETS	STA. TO STA.	F.A.* RTE.	SECTION	COUNTY	TOTAL SHEETS	SHEET NO.
			*	**	WINNEBAGO	300	182
						CONTRACT NO. 64L72	
ILLINOIS FED. AID PROJECT							

\* F.A.I. 39, F.A.P. 301, F.A.S. 1045A \*\* (201-1,2,3)RS-1 & (4-1,5)RS-2

MODEL: Default  
 FILE: \\nrcs-prod\pub\arcom\dat\illinois\pww\DOT\Documents\DOT - Offices\District 2\Projects\64L72\CADD\DATA\CAD\Sheet\64L72-sh-6a.rvt Stage\_6A.dgn

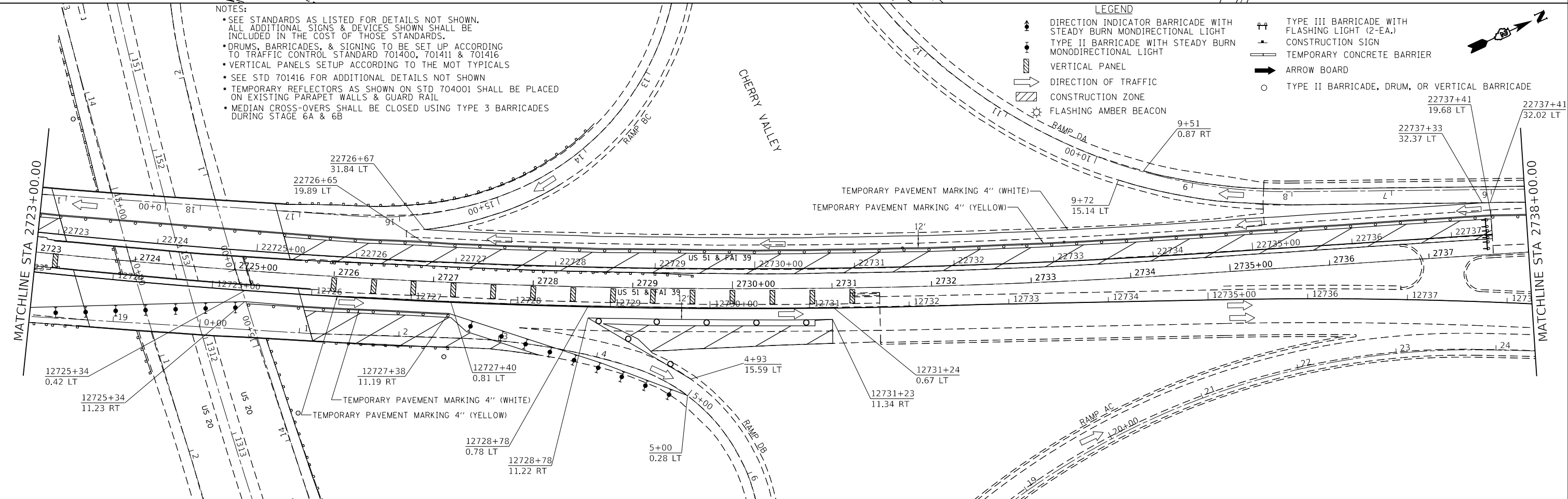
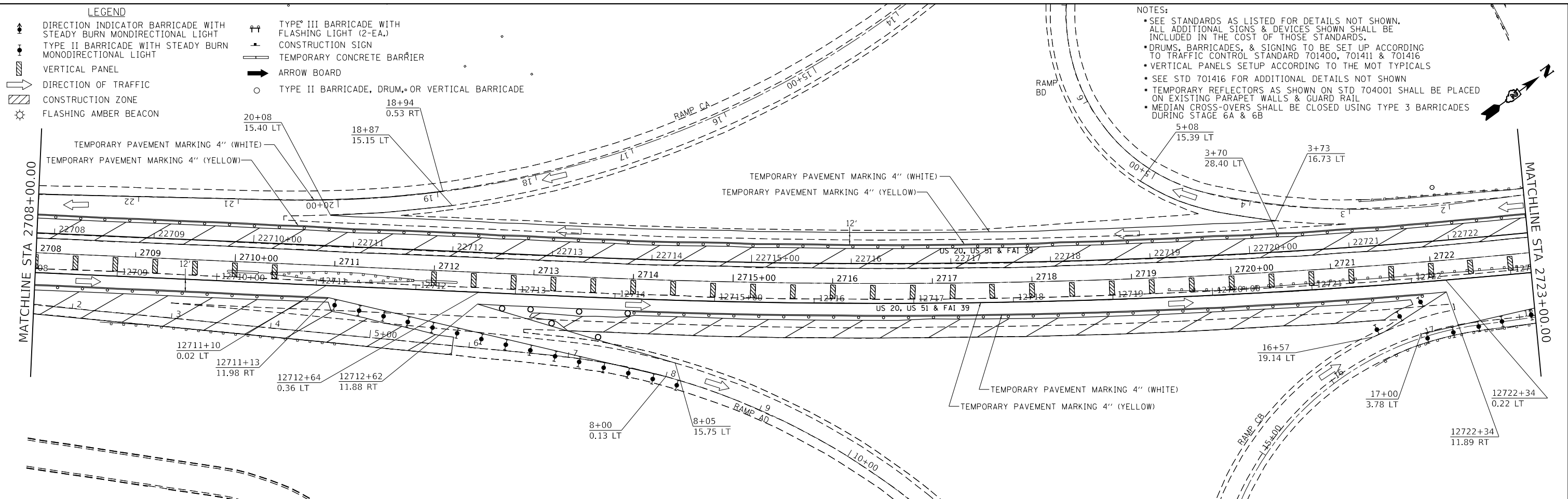












MODEL: Default  
 FILE: \\s:\pub\baron\m.d\illinois.gov\PIWDOT\Documents\DOT\_Offices\District\_2\Projects\64L72\CAD\Drawings\64L72-5-19-2019\_Sstage\_6A.dgn

USER NAME = hogensonjd	DESIGNED -	REVISED -
PLOT SCALE = 100.0000' / in.	DRAWN -	REVISED -
PLOT DATE = 10/30/2019	CHECKED -	REVISED -
	DATE -	REVISED -

**STATE OF ILLINOIS  
DEPARTMENT OF TRANSPORTATION**

<b>MOT STAGE 6A</b>	
SCALE:	SHEET 9 OF 13 SHEETS STA. TO STA.

F.A. RTE.	SECTION	COUNTY	TOTAL SHEETS	SHEET NO.
*	**	WINNEBAGO	300	187
CONTRACT NO. 64L72				
ILLINOIS FED. AID PROJECT				

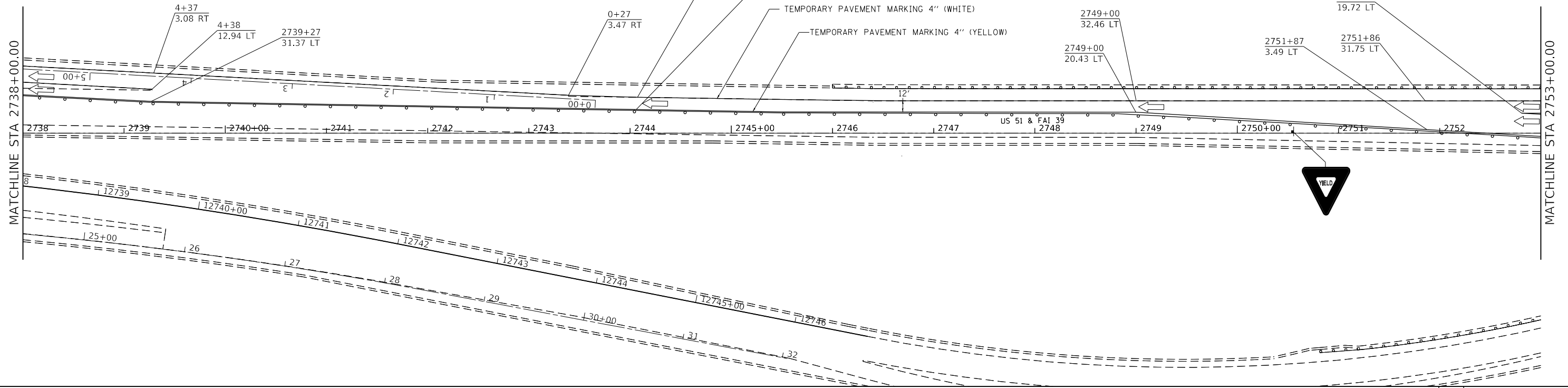
\* F.A.I. 39, F.A.P. 301, F.A.S. 1045A \*\* (201-1.2)RS-1 & (4.4-1.5)RS-2

**LEGEND**

- DIRECTION INDICATOR BARRICADE WITH STEADY BURN MONDIRECTIONAL LIGHT
- TYPE II BARRICADE WITH STEADY BURN MONDIRECTIONAL LIGHT
- VERTICAL PANEL
- DIRECTION OF TRAFFIC
- CONSTRUCTION ZONE
- FLASHING AMBER BEACON
- TYPE III BARRICADE WITH FLASHING LIGHT (2-EA.)
- CONSTRUCTION SIGN
- TEMPORARY CONCRETE BARRIER
- ARROW BOARD
- TYPE II BARRICADE, DRUM, OR VERTICAL BARRICADE

**NOTES:**

- SEE STANDARDS AS LISTED FOR DETAILS NOT SHOWN. ALL ADDITIONAL SIGNS & DEVICES SHOWN SHALL BE INCLUDED IN THE COST OF THOSE STANDARDS.
- DRUMS, BARRICADES, & SIGNING TO BE SET UP ACCORDING TO TRAFFIC CONTROL STANDARD 701400, 701411 & 701416
- VERTICAL PANELS SETUP ACCORDING TO THE MOT TYPICALS
- SEE STD 701416 FOR ADDITIONAL DETAILS NOT SHOWN
- TEMPORARY REFLECTORS AS SHOWN ON STD 704001 SHALL BE PLACED ON EXISTING PARAPET WALLS & GUARD RAIL
- MEDIAN CROSS-OVERS SHALL BE CLOSED USING TYPE 3 BARRICADES DURING STAGE 6A & 6B

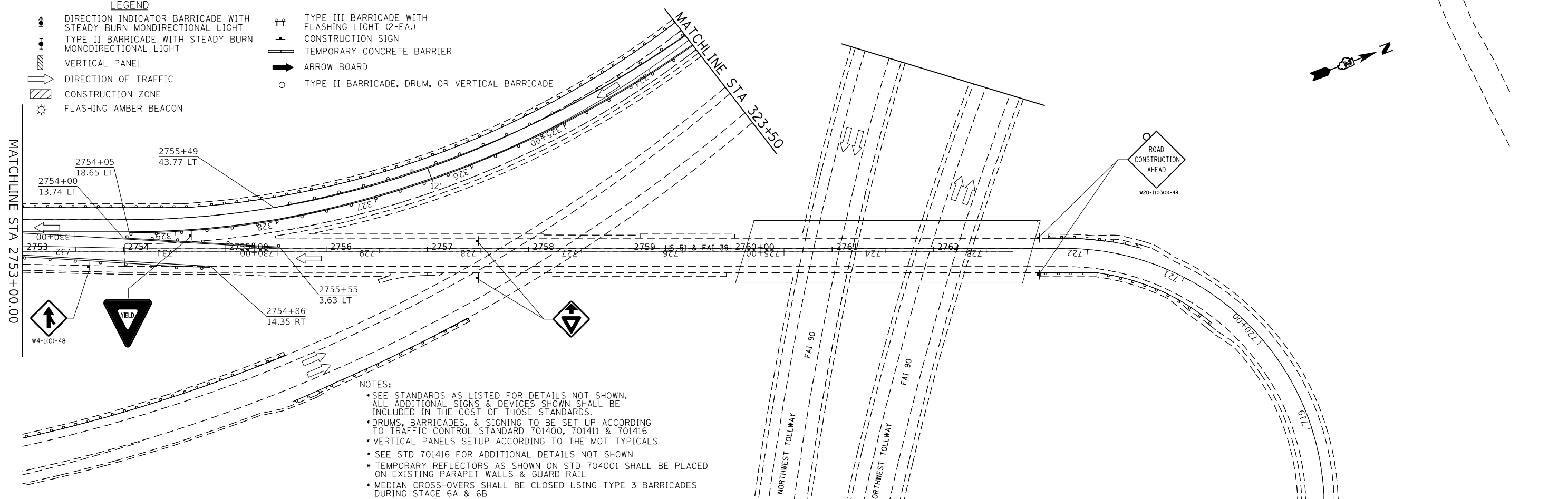


**LEGEND**

- DIRECTION INDICATOR BARRICADE WITH STEADY BURN MONDIRECTIONAL LIGHT
- TYPE II BARRICADE WITH STEADY BURN MONDIRECTIONAL LIGHT
- VERTICAL PANEL
- DIRECTION OF TRAFFIC
- CONSTRUCTION ZONE
- FLASHING AMBER BEACON
- TYPE III BARRICADE WITH FLASHING LIGHT (2-EA.)
- CONSTRUCTION SIGN
- TEMPORARY CONCRETE BARRIER
- ARROW BOARD
- TYPE II BARRICADE, DRUM, OR VERTICAL BARRICADE

**NOTES:**

- SEE STANDARDS AS LISTED FOR DETAILS NOT SHOWN. ALL ADDITIONAL SIGNS & DEVICES SHOWN SHALL BE INCLUDED IN THE COST OF THOSE STANDARDS.
- DRUMS, BARRICADES, & SIGNING TO BE SET UP ACCORDING TO TRAFFIC CONTROL STANDARD 701400, 701411 & 701416
- VERTICAL PANELS SETUP ACCORDING TO THE MOT TYPICALS
- SEE STD 701416 FOR ADDITIONAL DETAILS NOT SHOWN
- TEMPORARY REFLECTORS AS SHOWN ON STD 704001 SHALL BE PLACED ON EXISTING PARAPET WALLS & GUARD RAIL
- MEDIAN CROSS-OVERS SHALL BE CLOSED USING TYPE 3 BARRICADES DURING STAGE 6A & 6B



MODEL: Default  
FILE: \\hpc\p\pub\baron\m\m\illinois\gov\p\w\dot\Documents\DOT\_Offices\District\_2\Projects\64L72\CADD\Drawings\64L72\Stage\_6A.dgn

USER NAME = hogensonjd	DESIGNED -	REVISED -
PLOT SCALE = 100.0000' / in.	DRAWN -	REVISED -
PLOT DATE = 10/30/2019	CHECKED -	REVISED -
	DATE -	REVISED -

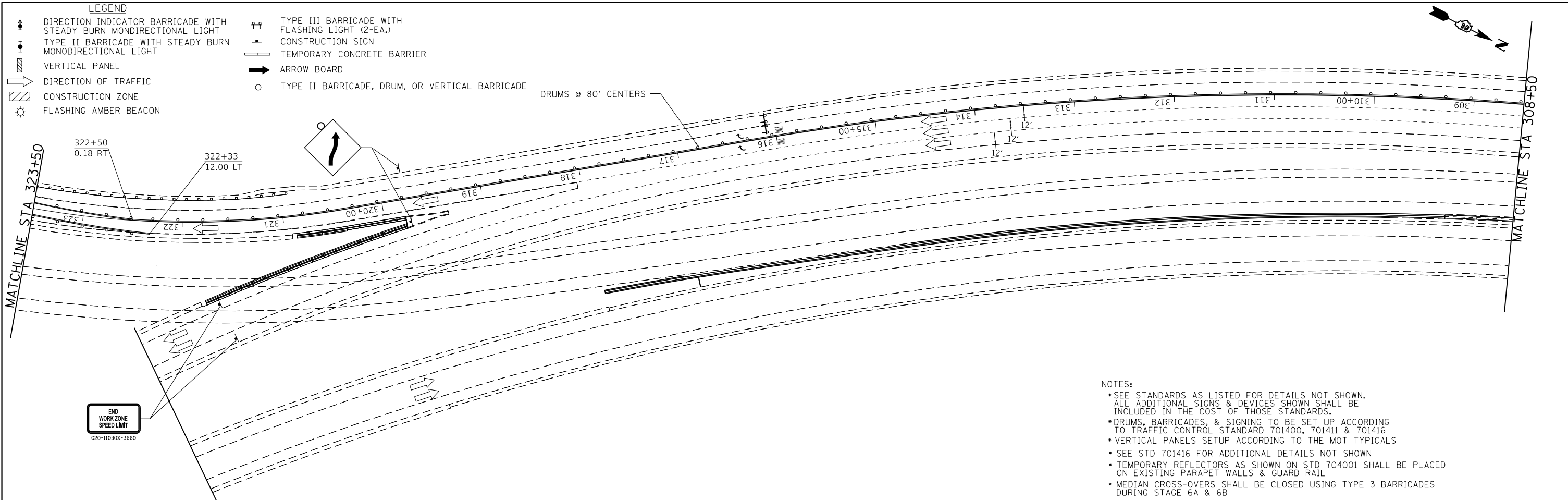
**STATE OF ILLINOIS  
DEPARTMENT OF TRANSPORTATION**

**MOT STAGE 6A**

SCALE: SHEET 10 OF 13 SHEETS STA. TO STA.

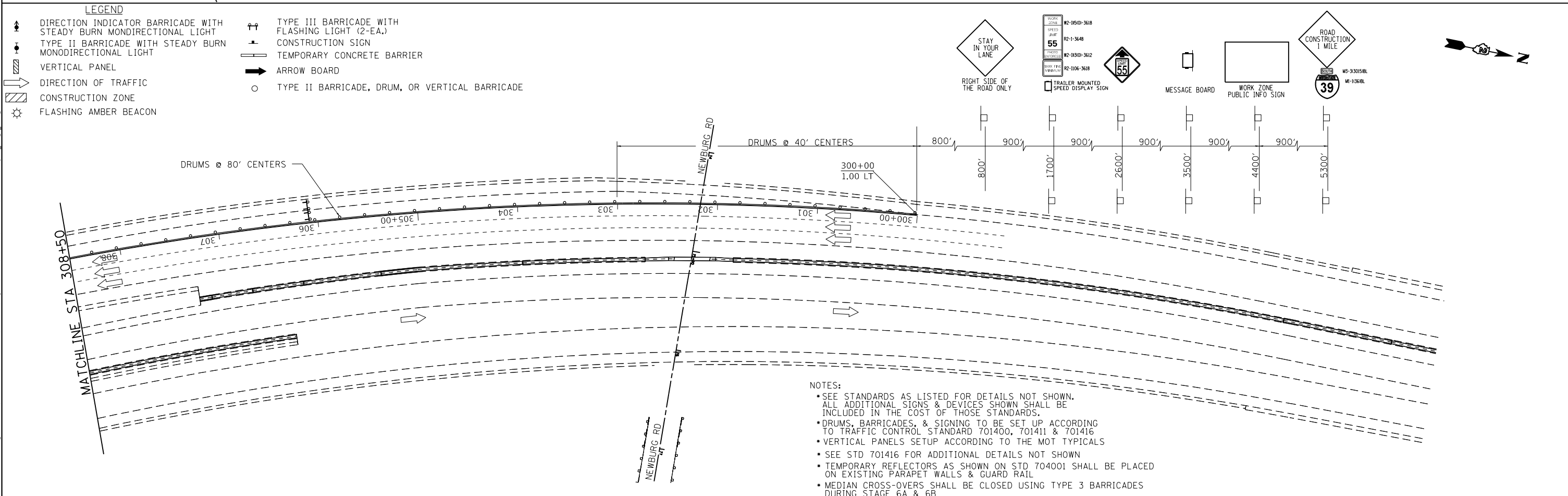
F.A.* RTE.	SECTION	COUNTY	TOTAL SHEETS	SHEET NO.
*	**	WINNEBAGO	300	188
CONTRACT NO. 64L72				

\* F.A.I. 39, F.A.P. 301, F.A.S. 1045A \*\* (201-1.2.3)RS-1 & (4.4-1.5)RS-2



- LEGEND**
- ◆ DIRECTION INDICATOR BARRICADE WITH STEADY BURN MONDIRECTIONAL LIGHT
  - TYPE II BARRICADE WITH STEADY BURN MONDIRECTIONAL LIGHT
  - ▨ VERTICAL PANEL
  - ➔ DIRECTION OF TRAFFIC
  - ▨ CONSTRUCTION ZONE
  - ⚡ FLASHING AMBER BEACON
  - ⚡ TYPE III BARRICADE WITH FLASHING LIGHT (2-EA.)
  - ▬ CONSTRUCTION SIGN
  - ▬ TEMPORARY CONCRETE BARRIER
  - ➔ ARROW BOARD
  - TYPE II BARRICADE, DRUM, OR VERTICAL BARRICADE

- NOTES:**
- SEE STANDARDS AS LISTED FOR DETAILS NOT SHOWN.
  - ALL ADDITIONAL SIGNS & DEVICES SHOWN SHALL BE INCLUDED IN THE COST OF THOSE STANDARDS.
  - DRUMS, BARRICADES, & SIGNING TO BE SET UP ACCORDING TO TRAFFIC CONTROL STANDARD 701400, 701411 & 701416
  - VERTICAL PANELS SETUP ACCORDING TO THE MOT TYPICALS
  - SEE STD 701416 FOR ADDITIONAL DETAILS NOT SHOWN
  - TEMPORARY REFLECTORS AS SHOWN ON STD 704001 SHALL BE PLACED ON EXISTING PARAPET WALLS & GUARD RAIL
  - MEDIAN CROSS-OVERS SHALL BE CLOSED USING TYPE 3 BARRICADES DURING STAGE 6A & 6B



- LEGEND**
- ◆ DIRECTION INDICATOR BARRICADE WITH STEADY BURN MONDIRECTIONAL LIGHT
  - TYPE II BARRICADE WITH STEADY BURN MONDIRECTIONAL LIGHT
  - ▨ VERTICAL PANEL
  - ➔ DIRECTION OF TRAFFIC
  - ▨ CONSTRUCTION ZONE
  - ⚡ FLASHING AMBER BEACON
  - ⚡ TYPE III BARRICADE WITH FLASHING LIGHT (2-EA.)
  - ▬ CONSTRUCTION SIGN
  - ▬ TEMPORARY CONCRETE BARRIER
  - ➔ ARROW BOARD
  - TYPE II BARRICADE, DRUM, OR VERTICAL BARRICADE

- NOTES:**
- SEE STANDARDS AS LISTED FOR DETAILS NOT SHOWN.
  - ALL ADDITIONAL SIGNS & DEVICES SHOWN SHALL BE INCLUDED IN THE COST OF THOSE STANDARDS.
  - DRUMS, BARRICADES, & SIGNING TO BE SET UP ACCORDING TO TRAFFIC CONTROL STANDARD 701400, 701411 & 701416
  - VERTICAL PANELS SETUP ACCORDING TO THE MOT TYPICALS
  - SEE STD 701416 FOR ADDITIONAL DETAILS NOT SHOWN
  - TEMPORARY REFLECTORS AS SHOWN ON STD 704001 SHALL BE PLACED ON EXISTING PARAPET WALLS & GUARD RAIL
  - MEDIAN CROSS-OVERS SHALL BE CLOSED USING TYPE 3 BARRICADES DURING STAGE 6A & 6B

MODEL: Default  
 FILE: \\nrcs-pub\pub\room\dat\illinois\pww\DOT\Documents\DOT - Offices\District 2\Projects\64L72\CADD\Info\CAD\Sheet\02-64L72-5-1b-2b1b-Stage\_6A.dwg  
 PLOT DATE = 10/30/2019

USER NAME = hogensonjd	DESIGNED -	REVISED -
	DRAWN -	REVISED -
PLOT SCALE = 100.0000' / in.	CHECKED -	REVISED -
PLOT DATE = 10/30/2019	DATE -	REVISED -

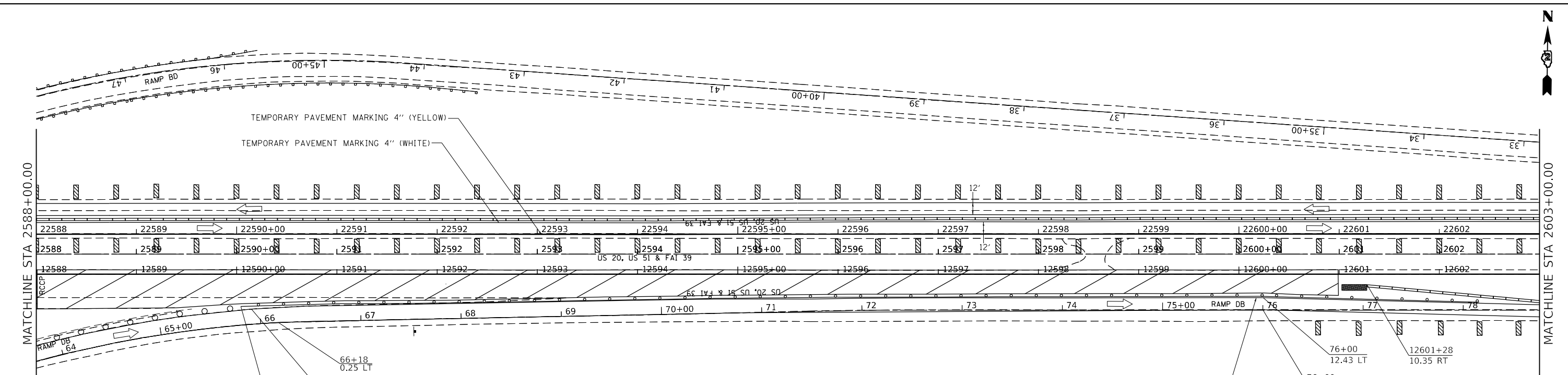
**STATE OF ILLINOIS**  
**DEPARTMENT OF TRANSPORTATION**

**MOT STAGE 6A**  
 SCALE: SHEET 11 OF 13 SHEETS STA. TO STA.

F.A.* RTE.	SECTION	COUNTY	TOTAL SHEETS	SHEET NO.
*	**	WINNEBAGO	300	189
CONTRACT NO. 64L72				
ILLINOIS FED. AID PROJECT				

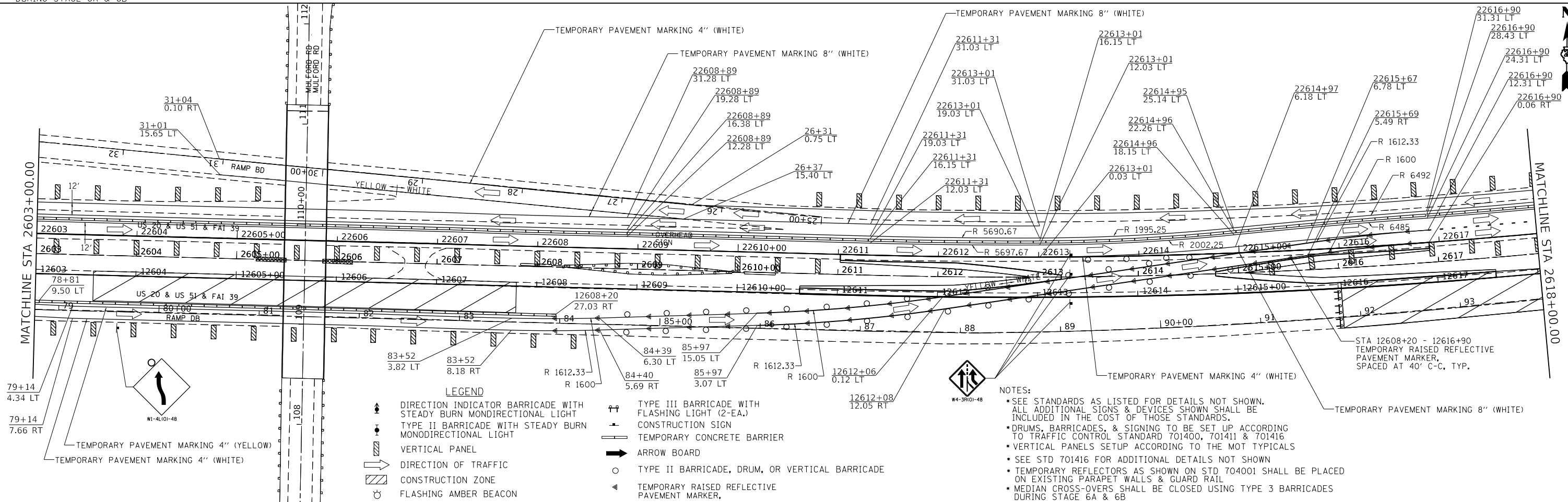
\* F.A.I. 39, F.A.P. 301, F.A.S. 1045A \*\* (201-1,2,3)RS-1 & (4,4-1,5)RS-2





- NOTES:**
- SEE STANDARDS AS LISTED FOR DETAILS NOT SHOWN. ALL ADDITIONAL SIGNS & DEVICES SHOWN SHALL BE INCLUDED IN THE COST OF THOSE STANDARDS.
  - DRUMS, BARRICADES, & SIGNING TO BE SET UP ACCORDING TO TRAFFIC CONTROL STANDARD 701400, 701411 & 701416
  - VERTICAL PANELS SETUP ACCORDING TO THE MOT TYPICALS
  - SEE STD 701416 FOR ADDITIONAL DETAILS NOT SHOWN
  - TEMPORARY REFLECTORS AS SHOWN ON STD 704001 SHALL BE PLACED ON EXISTING PARAPET WALLS & GUARD RAIL
  - MEDIAN CROSS-OVERS SHALL BE CLOSED USING TYPE 3 BARRICADES DURING STAGE 6A & 6B

- LEGEND**
- ↑ DIRECTION INDICATOR BARRICADE WITH STEADY BURN MONDIRECTIONAL LIGHT
  - TYPE II BARRICADE WITH STEADY BURN MONDIRECTIONAL LIGHT
  - ▨ VERTICAL PANEL
  - ➡ DIRECTION OF TRAFFIC
  - ▨ CONSTRUCTION ZONE
  - ⊙ FLASHING AMBER BEACON
  - ↑↑ TYPE III BARRICADE WITH FLASHING LIGHT (2-EA.)
  - ▬ CONSTRUCTION SIGN
  - ▬ TEMPORARY CONCRETE BARRIER
  - ➡ ARROW BOARD
  - TYPE II BARRICADE, DRUM, OR VERTICAL BARRICADE
  - ▬ IMPACT ATTENUATORS, TEMPORARY (NON-REDIRECTIVE) TEST LEVEL III



MODEL: Default  
 FILE: \\mtrc-prod\pub\rooms\da\illinois\p\p\DOT\Documents\DOT - Offices\District 2\Projects\64L72\CADD\64L72-Sub\plan\_Sstage\_6A.dgn

- NOTES:**
- SEE STANDARDS AS LISTED FOR DETAILS NOT SHOWN. ALL ADDITIONAL SIGNS & DEVICES SHOWN SHALL BE INCLUDED IN THE COST OF THOSE STANDARDS.
  - DRUMS, BARRICADES, & SIGNING TO BE SET UP ACCORDING TO TRAFFIC CONTROL STANDARD 701400, 701411 & 701416
  - VERTICAL PANELS SETUP ACCORDING TO THE MOT TYPICALS
  - SEE STD 701416 FOR ADDITIONAL DETAILS NOT SHOWN
  - TEMPORARY REFLECTORS AS SHOWN ON STD 704001 SHALL BE PLACED ON EXISTING PARAPET WALLS & GUARD RAIL
  - MEDIAN CROSS-OVERS SHALL BE CLOSED USING TYPE 3 BARRICADES DURING STAGE 6A & 6B

USER NAME	= hogensonjd
DESIGNED	-
DRAWN	-
PLOT SCALE	= 100.0000' / in.
PLOT DATE	= 10/30/2019

DESIGNED	-	REVISED	-
DRAWN	-	REVISED	-
CHECKED	-	REVISED	-
DATE	-	REVISED	-

**STATE OF ILLINOIS**  
**DEPARTMENT OF TRANSPORTATION**

**MOT STAGE 6A-2**

SCALE: SHEET 13 OF 13 SHEETS STA. TO STA.


F.A.* RTE.	SECTION	COUNTY	TOTAL SHEETS	SHEET NO.
*	**	WINNEBAGO	300	191
CONTRACT NO. 64L72				
ILLINOIS FED. AID PROJECT				

\* F.A.I. 39, F.A.P. 301, F.A.S. 1045A \*\* (201-1.2.3)RS-1 & (4-1.5)RS-2



- LEGEND**
- DIRECTION INDICATOR BARRICADE WITH STEADY BURN MONODIRECTIONAL LIGHT
  - TYPE II BARRICADE WITH STEADY BURN MONODIRECTIONAL LIGHT
  - VERTICAL PANEL
  - DIRECTION OF TRAFFIC
  - CONSTRUCTION ZONE
  - FLASHING AMBER BEACON
  - TYPE III BARRICADE WITH FLASHING LIGHT (2-EA.)
  - CONSTRUCTION SIGN
  - TEMPORARY CONCRETE BARRIER
  - ARROW BOARD
  - TYPE II BARRICADE, DRUM, OR VERTICAL BARRICADE

- NOTES:**
- SEE STANDARDS AS LISTED FOR DETAILS NOT SHOWN. ALL ADDITIONAL SIGNS & DEVICES SHOWN SHALL BE INCLUDED IN THE COST OF THOSE STANDARDS.
  - DRUMS, BARRICADES, & SIGNING TO BE SET UP ACCORDING TO TRAFFIC CONTROL STANDARD 701400, 701411 & 701416
  - VERTICAL PANELS SETUP ACCORDING TO THE MOT TYPICALS
  - SEE STD 701416 FOR ADDITIONAL DETAILS NOT SHOWN
  - TEMPORARY REFLECTORS AS SHOWN ON STD 704001 SHALL BE PLACED ON EXISTING PARAPET WALLS & GUARD RAIL
  - MEDIAN CROSS-OVERS SHALL BE CLOSED USING TYPE 3 BARRICADES DURING STAGE 6A & 6B



MODEL: Default  
 FILE: \\nlsdpc-pub\pubroom\dat\illinois.gov\PWIDOT\Documents\DOT\_Offices\District 2\Projects\64L72\CADD\Drawings\64L72-517-21b1a\_Stage\_6B.dgn

USER NAME = hogensonjd	DESIGNED -	REVISED -
PLOT SCALE = 100.0000' / in.	DRAWN -	REVISED -
PLOT DATE = 10/30/2019	CHECKED -	REVISED -
	DATE -	REVISED -

**STATE OF ILLINOIS  
DEPARTMENT OF TRANSPORTATION**

**MOT STAGE 6B**

SCALE: SHEET 1 OF 12 SHEETS STA. TO STA.

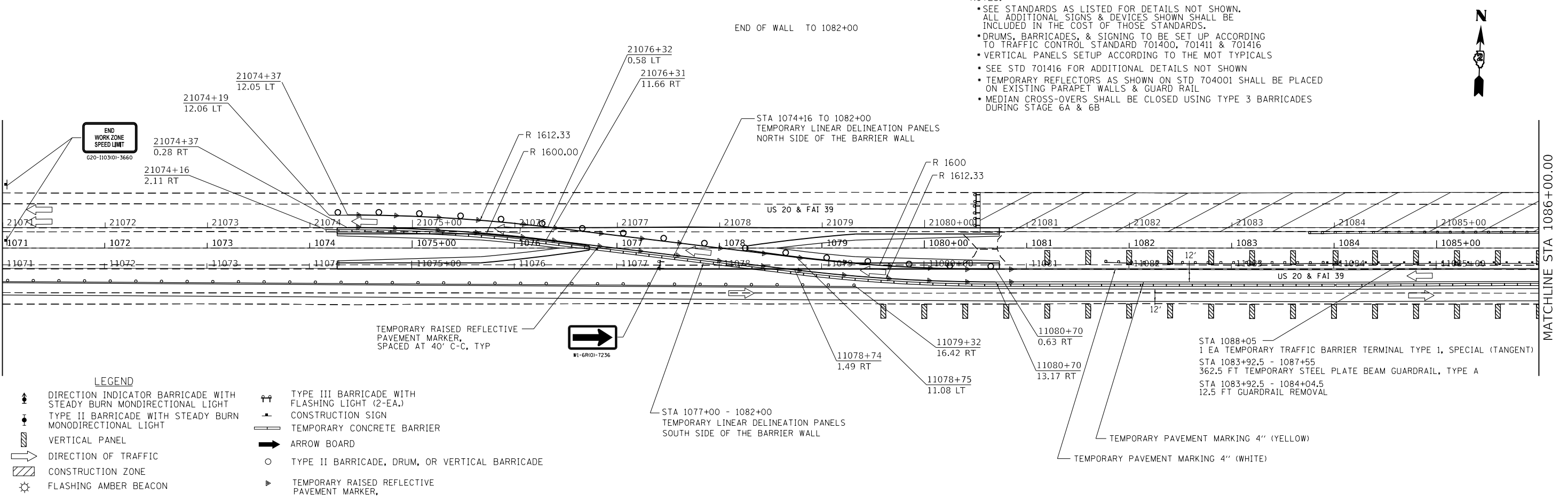

F.A.* RTE.	SECTION	COUNTY	TOTAL SHEETS	SHEET NO.
*	**	WINNEBAGO	300	192
CONTRACT NO. 64L72				
ILLINOIS FED. AID PROJECT				

\* F.A.I. 39, F.A.P. 301, F.A.S. 1045A \*\* (201-1,2,3)RS-1 & (4,4-1,5)RS-2



- LEGEND**
- DIRECTION INDICATOR BARRICADE WITH STEADY BURN MONDIRECTIONAL LIGHT
  - TYPE II BARRICADE WITH STEADY BURN MONODIRECTIONAL LIGHT
  - VERTICAL PANEL
  - DIRECTION OF TRAFFIC
  - CONSTRUCTION ZONE
  - FLASHING AMBER BEACON
  - TYPE III BARRICADE WITH FLASHING LIGHT (2-EA.)
  - CONSTRUCTION SIGN
  - TEMPORARY CONCRETE BARRIER
  - ARROW BOARD
  - TYPE II BARRICADE, DRUM, OR VERTICAL BARRICADE
  - TEMPORARY RAISED REFLECTIVE PAVEMENT MARKER,

- NOTES:**
- SEE STANDARDS AS LISTED FOR DETAILS NOT SHOWN. ALL ADDITIONAL SIGNS & DEVICES SHOWN SHALL BE INCLUDED IN THE COST OF THOSE STANDARDS.
  - DRUMS, BARRICADES, & SIGNING TO BE SET UP ACCORDING TO TRAFFIC CONTROL STANDARD 701400, 701411 & 701416
  - VERTICAL PANELS SETUP ACCORDING TO THE MOT TYPICALS
  - SEE STD 701416 FOR ADDITIONAL DETAILS NOT SHOWN
  - TEMPORARY REFLECTORS AS SHOWN ON STD 704001 SHALL BE PLACED ON EXISTING PARAPET WALLS & GUARD RAIL
  - MEDIAN CROSS-OVERS SHALL BE CLOSED USING TYPE 3 BARRICADES DURING STAGE 6A & 6B



- NOTES:**
- SEE STANDARDS AS LISTED FOR DETAILS NOT SHOWN. ALL ADDITIONAL SIGNS & DEVICES SHOWN SHALL BE INCLUDED IN THE COST OF THOSE STANDARDS.
  - DRUMS, BARRICADES, & SIGNING TO BE SET UP ACCORDING TO TRAFFIC CONTROL STANDARD 701400, 701411 & 701416
  - VERTICAL PANELS SETUP ACCORDING TO THE MOT TYPICALS
  - SEE STD 701416 FOR ADDITIONAL DETAILS NOT SHOWN
  - TEMPORARY REFLECTORS AS SHOWN ON STD 704001 SHALL BE PLACED ON EXISTING PARAPET WALLS & GUARD RAIL
  - MEDIAN CROSS-OVERS SHALL BE CLOSED USING TYPE 3 BARRICADES DURING STAGE 6A & 6B



MODEL: Default  
 FILE: \\nlsdc-prod\pub\baron\m.dar\illinois\pww\DOT\Documents\DOT - Offices\District 2\Projects\64L72\CADD\Drawings\64L72-Sub\plan\_Sstage\_6B.dwg

USER NAME = hogensonjd	DESIGNED -	REVISED -
PLOT SCALE = 100.0000' / in.	DRAWN -	REVISED -
PLOT DATE = 10/30/2019	CHECKED -	REVISED -
	DATE -	REVISED -

**STATE OF ILLINOIS**  
**DEPARTMENT OF TRANSPORTATION**

<b>MOT STAGE 6B</b>			
SCALE:	SHEET 2	OF 12 SHEETS	STA. TO STA.

F.A.*	SECTION	COUNTY	TOTAL SHEETS	SHEET NO.
RT.	**	WINNEBAGO	300	193
CONTRACT NO. 64L72				
ILLINOIS FED. AID PROJECT				

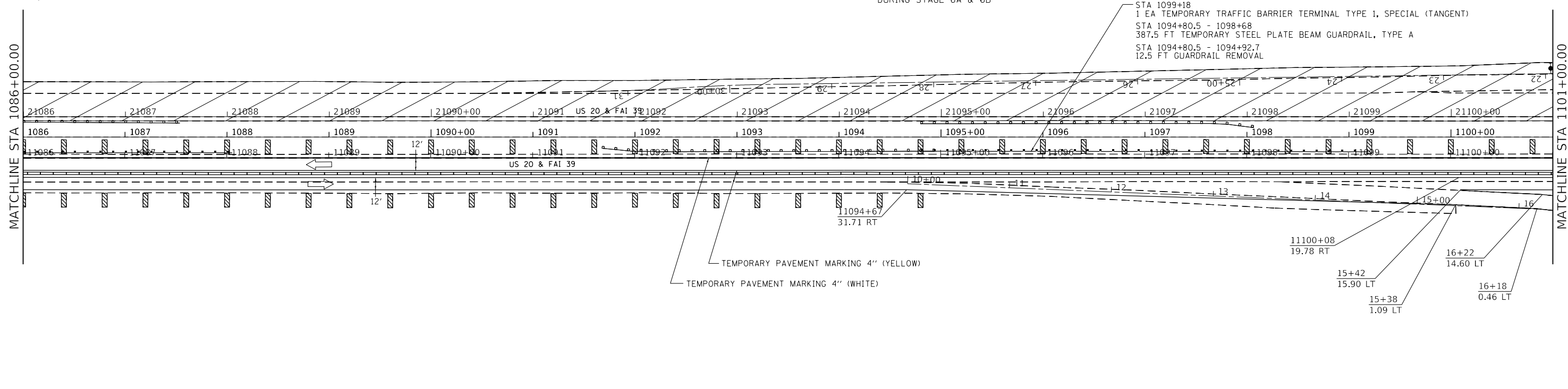
\* F.A.I. 39, F.A.P. 301, F.A.S. 1045A \*\* (201-1.2.3)RS-1 & (4-1.5)RS-2

**LEGEND**

- DIRECTION INDICATOR BARRICADE WITH STEADY BURN MONODIRECTIONAL LIGHT
- TYPE II BARRICADE WITH STEADY BURN MONODIRECTIONAL LIGHT
- VERTICAL PANEL
- DIRECTION OF TRAFFIC
- CONSTRUCTION ZONE
- FLASHING AMBER BEACON
- TYPE III BARRICADE WITH FLASHING LIGHT (2-EA.)
- CONSTRUCTION SIGN
- TEMPORARY CONCRETE BARRIER
- ARROW BOARD
- TYPE II BARRICADE, DRUM, OR VERTICAL BARRICADE

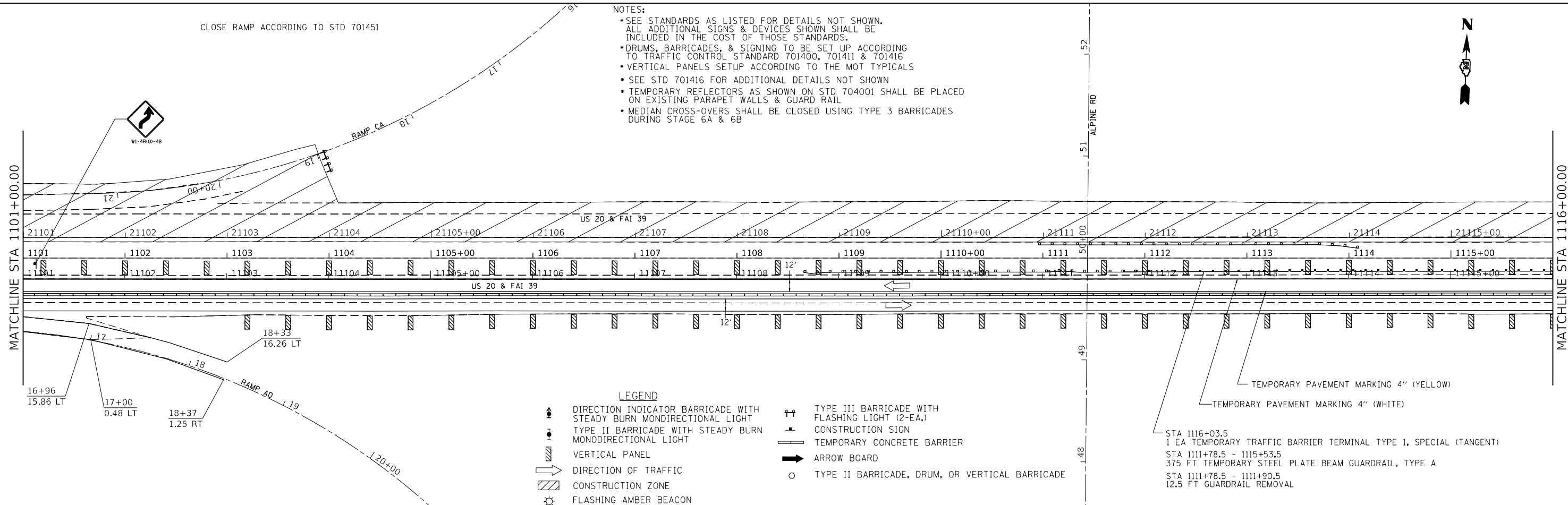
**NOTES:**

- SEE STANDARDS AS LISTED FOR DETAILS NOT SHOWN. ALL ADDITIONAL SIGNS & DEVICES SHOWN SHALL BE INCLUDED IN THE COST OF THOSE STANDARDS.
- DRUMS, BARRICADES, & SIGNING TO BE SET UP ACCORDING TO TRAFFIC CONTROL STANDARD 701400, 701411 & 701416
- VERTICAL PANELS SETUP ACCORDING TO THE MOT TYPICALS
- SEE STD 701416 FOR ADDITIONAL DETAILS NOT SHOWN
- TEMPORARY REFLECTORS AS SHOWN ON STD 704001 SHALL BE PLACED ON EXISTING PARAPET WALLS & GUARD RAIL
- MEDIAN CROSS-OVERS SHALL BE CLOSED USING TYPE 3 BARRICADES DURING STAGE 6A & 6B



**NOTES:**

- SEE STANDARDS AS LISTED FOR DETAILS NOT SHOWN. ALL ADDITIONAL SIGNS & DEVICES SHOWN SHALL BE INCLUDED IN THE COST OF THOSE STANDARDS.
- DRUMS, BARRICADES, & SIGNING TO BE SET UP ACCORDING TO TRAFFIC CONTROL STANDARD 701400, 701411 & 701416
- VERTICAL PANELS SETUP ACCORDING TO THE MOT TYPICALS
- SEE STD 701416 FOR ADDITIONAL DETAILS NOT SHOWN
- TEMPORARY REFLECTORS AS SHOWN ON STD 704001 SHALL BE PLACED ON EXISTING PARAPET WALLS & GUARD RAIL
- MEDIAN CROSS-OVERS SHALL BE CLOSED USING TYPE 3 BARRICADES DURING STAGE 6A & 6B



**LEGEND**

- DIRECTION INDICATOR BARRICADE WITH STEADY BURN MONODIRECTIONAL LIGHT
- TYPE II BARRICADE WITH STEADY BURN MONODIRECTIONAL LIGHT
- VERTICAL PANEL
- DIRECTION OF TRAFFIC
- CONSTRUCTION ZONE
- FLASHING AMBER BEACON
- TYPE III BARRICADE WITH FLASHING LIGHT (2-EA.)
- CONSTRUCTION SIGN
- TEMPORARY CONCRETE BARRIER
- ARROW BOARD
- TYPE II BARRICADE, DRUM, OR VERTICAL BARRICADE

MODEL: Default  
FILE: \\nrcs-prod\pub\arcom\dat\illinois\pww\DOT\Documents\DOT\_Offices\Illinet\2\Projects\64L72\CADData\CAD\Sheet\03-64L72-5ht-pln-Stage\_6B.dgn

USER NAME = hogensonjd	DESIGNED -	REVISED -
PLOT SCALE = 100.0000' / in.	DRAWN -	REVISED -
PLOT DATE = 10/30/2019	CHECKED -	REVISED -
	DATE -	REVISED -

**STATE OF ILLINOIS  
DEPARTMENT OF TRANSPORTATION**

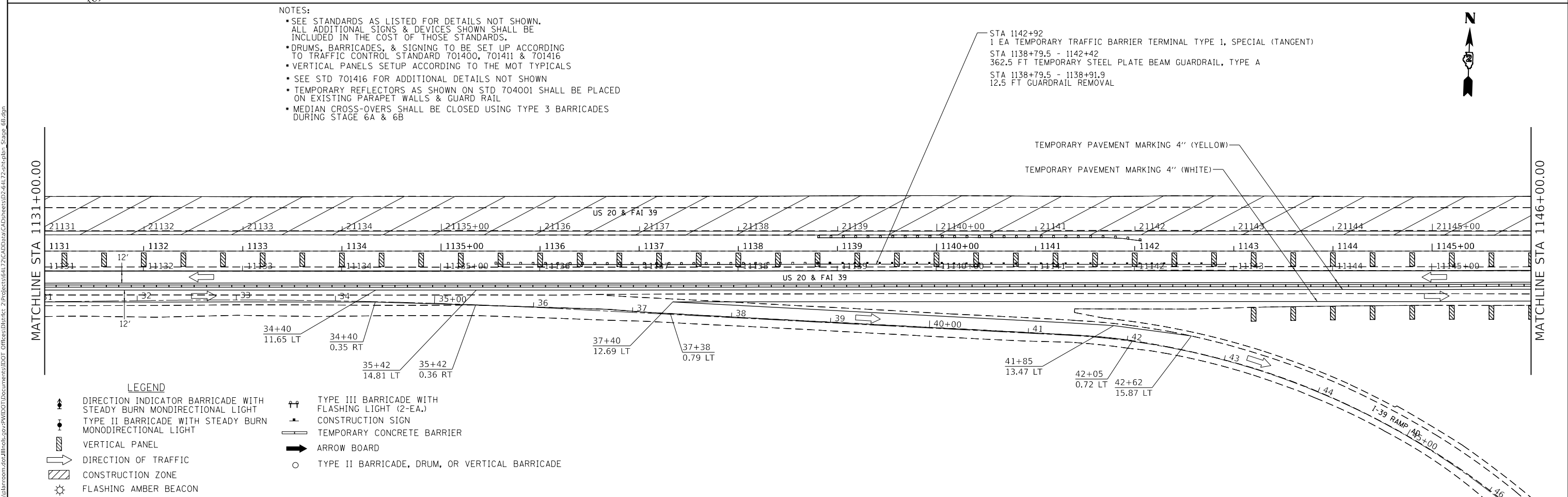
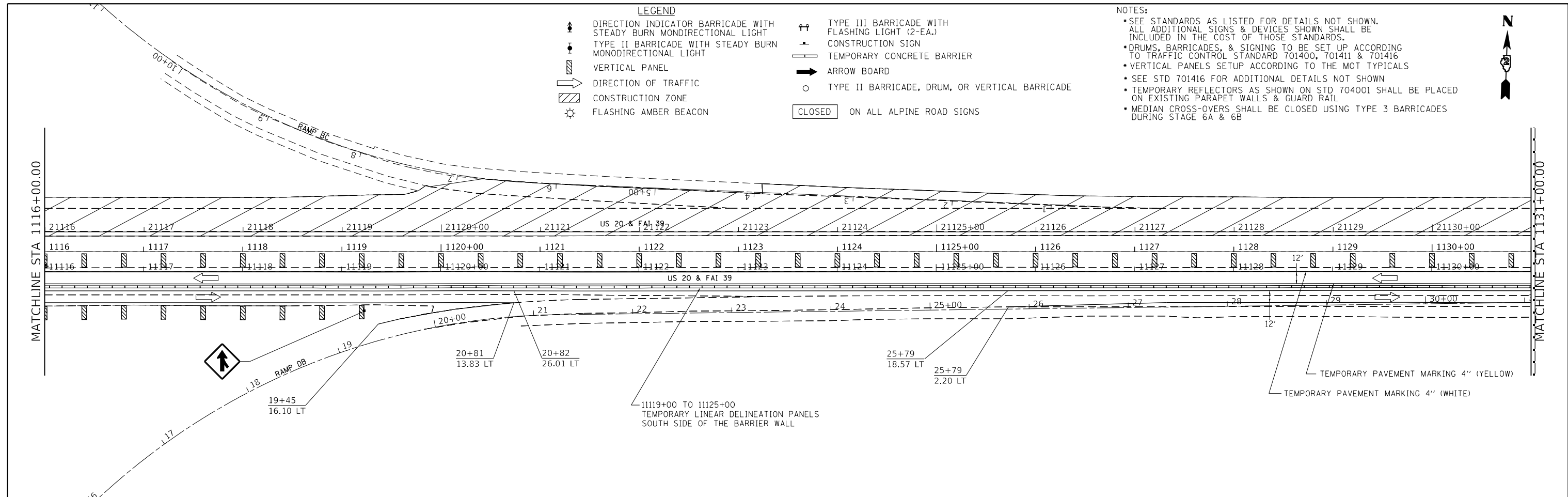
**MOT STAGE 6B**

SCALE: SHEET 3 OF 12 SHEETS STA. TO STA.

F.A.* RTE.	SECTION	COUNTY	TOTAL SHEETS	SHEET NO.
*	**	WINNEBAGO	300	194
CONTRACT NO. 64L72				
ILLINOIS FED. AID PROJECT				

\* F.A.I. 39, F.A.P. 301, F.A.S. 1045A \*\* (201-1.2.3)RS-1 & (4.4-1.5)RS-2

MODEL: Default  
 FILE: \\nrcs-prod\pub\aroom.dwg  
 PROJECT: \\nrcs-prod\pub\aroom\DOT - Office\Drawings\2 - Projects\64L72\CADData\CAD\Sheet\02-64L72-5ht-pln-Stage\_6B.dwg

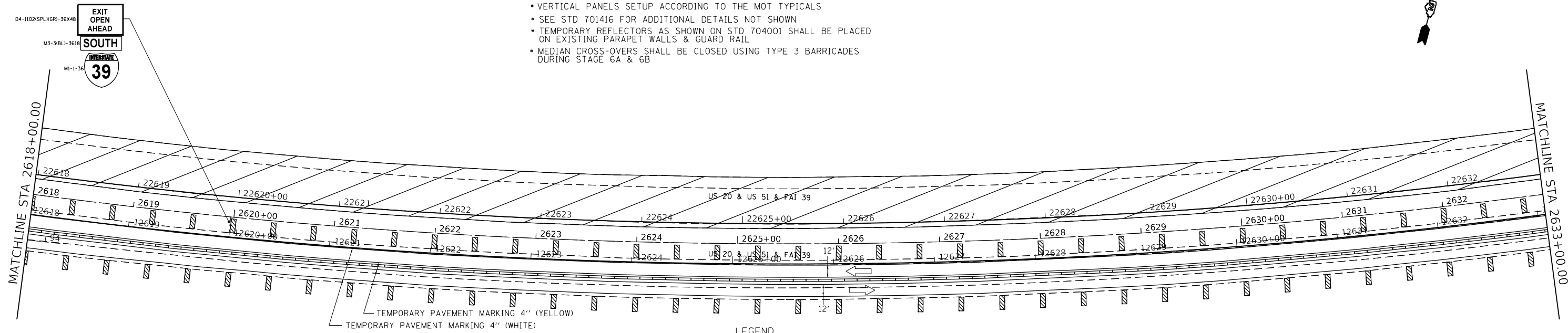


<b>STATE OF ILLINOIS</b> <b>DEPARTMENT OF TRANSPORTATION</b>		<b>MOT STAGE 6B</b>		F.A.* RTE.	SECTION **	COUNTY WINNEBAGO	TOTAL SHEETS 300	SHEET NO. 195
USER NAME = hogensonjd DESIGNED - DRAWN - PLOT SCALE = 100,0000' / in. CHECKED - PLOT DATE = 10/30/2019 DATE -	DESIGNED - DRAWN - CHECKED - DATE -	REVISED - REVISED - REVISED - REVISED -	SCALE: SHEET 4 OF 12 SHEETS STA. TO STA.	ILLINOIS FED. AID PROJECT * F.A.I. 39, F.A.P. 301, F.A.S. 1045A ** (201-1,2,3)RS-1 & (4-1,5)RS-2				



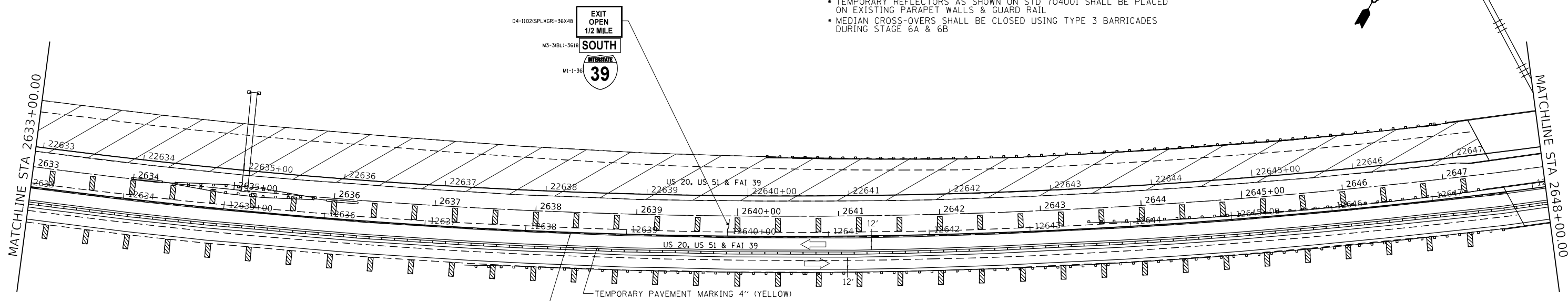


- NOTES:
- SEE STANDARDS AS LISTED FOR DETAILS NOT SHOWN. ALL ADDITIONAL SIGNS & DEVICES SHOWN SHALL BE INCLUDED IN THE COST OF THOSE STANDARDS.
  - DRUMS, BARRICADES, & SIGNING TO BE SET UP ACCORDING TO TRAFFIC CONTROL STANDARD 701400, 701411 & 701416
  - VERTICAL PANELS SETUP ACCORDING TO THE MOT TYPICALS
  - SEE STD 701416 FOR ADDITIONAL DETAILS NOT SHOWN
  - TEMPORARY REFLECTORS AS SHOWN ON STD 704001 SHALL BE PLACED ON EXISTING PARAPET WALLS & GUARD RAIL
  - MEDIAN CROSS-OVERS SHALL BE CLOSED USING TYPE 3 BARRICADES DURING STAGE 6A & 6B



- LEGEND
- ↑ DIRECTION INDICATOR BARRICADE WITH STEADY BURN MONDIRECTIONAL LIGHT
  - TYPE II BARRICADE WITH STEADY BURN MONDIRECTIONAL LIGHT
  - ▨ VERTICAL PANEL
  - DIRECTION OF TRAFFIC
  - ▨ CONSTRUCTION ZONE
  - ⊛ FLASHING AMBER BEACON
  - ⊞ TYPE III BARRICADE WITH FLASHING LIGHT (2-EA.)
  - ⊞ CONSTRUCTION SIGN
  - TEMPORARY CONCRETE BARRIER
  - ARROW BOARD
  - TYPE II BARRICADE, DRUM, OR VERTICAL BARRICADE

- NOTES:
- SEE STANDARDS AS LISTED FOR DETAILS NOT SHOWN. ALL ADDITIONAL SIGNS & DEVICES SHOWN SHALL BE INCLUDED IN THE COST OF THOSE STANDARDS.
  - DRUMS, BARRICADES, & SIGNING TO BE SET UP ACCORDING TO TRAFFIC CONTROL STANDARD 701400, 701411 & 701416
  - VERTICAL PANELS SETUP ACCORDING TO THE MOT TYPICALS
  - SEE STD 701416 FOR ADDITIONAL DETAILS NOT SHOWN
  - TEMPORARY REFLECTORS AS SHOWN ON STD 704001 SHALL BE PLACED ON EXISTING PARAPET WALLS & GUARD RAIL
  - MEDIAN CROSS-OVERS SHALL BE CLOSED USING TYPE 3 BARRICADES DURING STAGE 6A & 6B



- LEGEND
- ↑ DIRECTION INDICATOR BARRICADE WITH STEADY BURN MONDIRECTIONAL LIGHT
  - TYPE II BARRICADE WITH STEADY BURN MONDIRECTIONAL LIGHT
  - ▨ VERTICAL PANEL
  - DIRECTION OF TRAFFIC
  - ▨ CONSTRUCTION ZONE
  - ⊛ FLASHING AMBER BEACON
  - ⊞ TYPE III BARRICADE WITH FLASHING LIGHT (2-EA.)
  - ⊞ CONSTRUCTION SIGN
  - TEMPORARY CONCRETE BARRIER
  - ARROW BOARD
  - TYPE II BARRICADE, DRUM, OR VERTICAL BARRICADE

MODEL: Default  
FILE: \\nrcs\pub\baron\m.d\illinois.gov\PI\DOT\Documents\DOT\_Offices\District\_2\Projects\64L72\Cadd\Drawings\64L72-5ht-pln\Stage\_6B.dgn

USER NAME = hogensonjd	DESIGNED -	REVISED -
PLOT SCALE = 100.0000' / in.	DRAWN -	REVISED -
PLOT DATE = 10/30/2019	CHECKED -	REVISED -
	DATE -	REVISED -

**STATE OF ILLINOIS  
DEPARTMENT OF TRANSPORTATION**

**MOT STAGE 6B**

SCALE: SHEET 7 OF 12 SHEETS STA. TO STA.

F.A.* RTE.	SECTION	COUNTY	TOTAL SHEETS	SHEET NO.
*	**	WINNEBAGO	300	198
CONTRACT NO. 64L72				

\* F.A.I. 39, F.A.P. 301, F.A.S. 1045A \*\* (201-1,2,3)RS-1 & (4,4-1,5)RS-2



