

STATE OF ILLINOIS
DEPARTMENT OF TRANSPORTATION

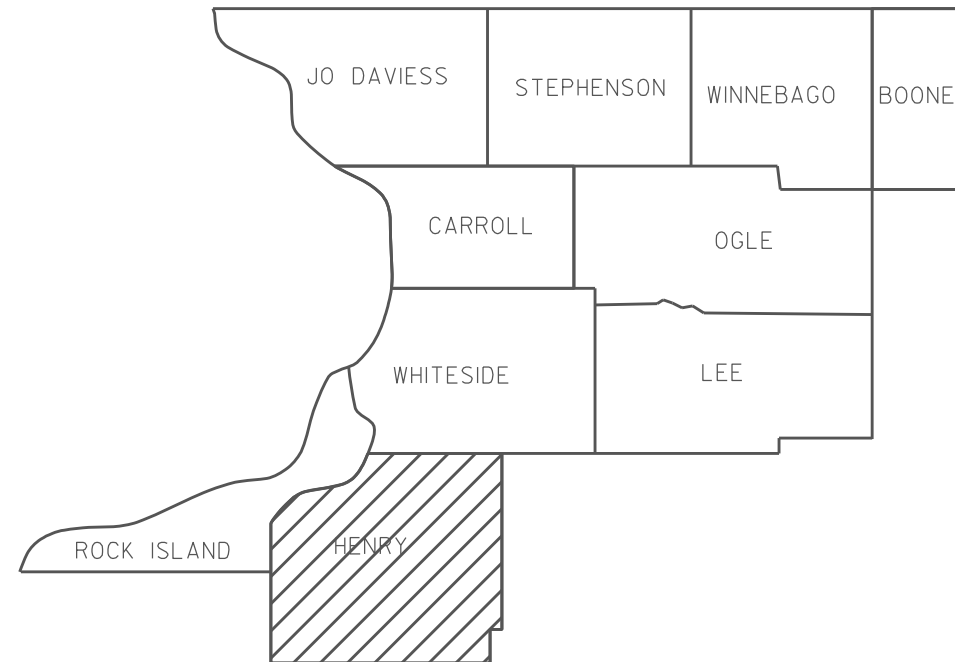
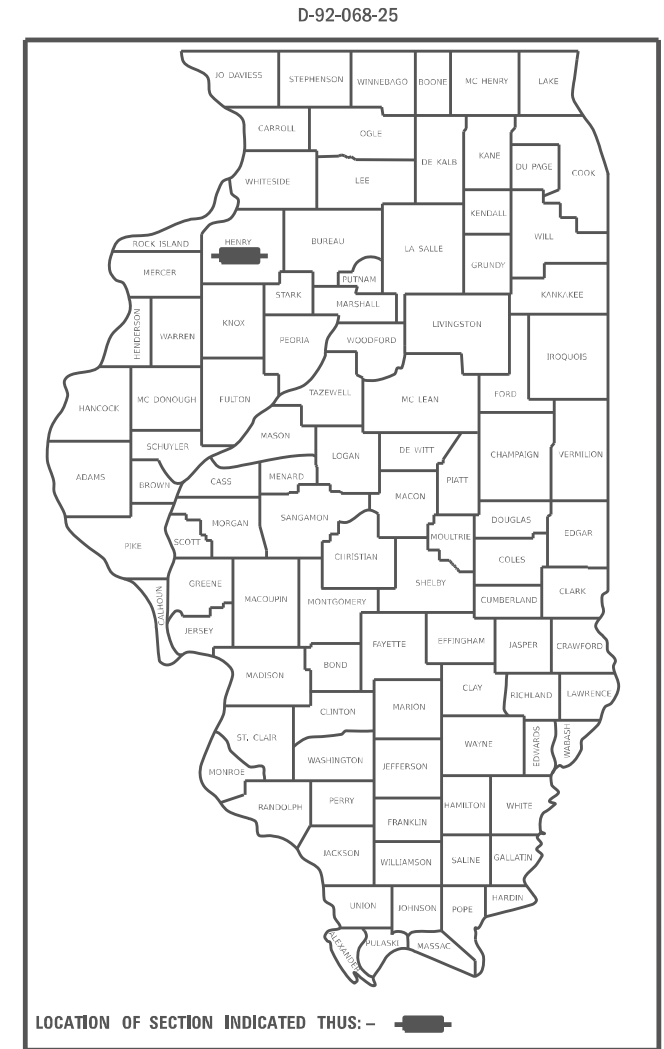
F.A. RTE.	SECTION	COUNTY	TOTAL SHEETS	SHEET NO.
VAR.	D2 BDS 2025-03	HENRY	7	1
		ILLINOIS	CONTRACT NO. 64T95	

FOR INDEX OF SHEETS, SEE SHEET NO. 2
FOR STATE STANDARDS, SEE SHEET NO. 2

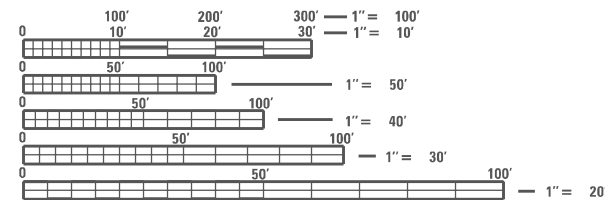
PROPOSED HIGHWAY PLANS

VARIOUS ROUTES
SECTION: D2 BDS 2025-03
TYPE of IMPROVEMENT: BRIDGE DECK SEALING
HENRY COUNTY

C-92-201-24



DISTRICT 2



FULL SIZE PLANS HAVE BEEN PREPARED USING STANDARD ENGINEERING SCALES, REDUCED SIZED PLANS WILL NOT CONFORM TO STANDARD SCALES. IN MAKING MEASUREMENTS ON REDUCED PLANS, THE ABOVE SCALES MAY BE USED.

J.U.L.I.E.
JOINT UTILITY LOCATION INFORMATION FOR EXCAVATION
1-800-892-0123
OR 811

PROJECT ENGINEER: DAVID DOSS (815) 284-5416
PROJECT MANAGER: DERRICK LOPEZ (815) 284-5398

CONTRACT NO. 64T95

STATE OF ILLINOIS
DEPARTMENT OF TRANSPORTATION

SUBMITTED October 1 2024
Julia Thompson
REGIONAL ENGINEER

December 6, 2024
Scott A. Elk
ENGINEER OF DESIGN AND ENVIRONMENT

December 6, 2024
James J. [Signature]
DIRECTOR OF HIGHWAYS PROJECT IMPLEMENTATION 13

PRINTED BY THE AUTHORITY
OF THE STATE OF ILLINOIS

INDEX OF SHEETS

- 1 COVER SHEET
- 2 INDEX OF SHEETS, STATE STANDARDS & GENERAL NOTES
- 3 SUMMARY OF QUANTITIES
- 4-5 SCHEDULE OF QUANTITIES
- 6 SEALING DETAIL
- 7 LOCATION MAP HENRY COUNTY

GENERAL NOTES

THE CONCRETE SEALER SHALL BE APPLIED TO THE ENTIRE TOP SURFACE OF THE DECK, INCLUDING THE INSIDE FACES AND TOPS OF PARAPETS.

WATER BASED CONCRETE SEALERS WILL NOT BE ALLOWED.

WORK ON THIS PROJECT MAY POTENTIALLY CONFLICT WITH WORK ON OTHER CONTRACTS IN THE AREA. THE CONTRACTOR SHOULD BE PREPARED TO PLAN FOR POTENTIAL DELAYS AND COOPERATE WITH CONTRACTORS ON THE OTHER PROJECTS.

NO WORK SHALL BE PERFORMED ON THIS CONTRACT AFTER NOVEMBER 15 OR PRIOR TO APRIL 15.

NO STREAM PERMITS HAVE BEEN PROCURED FOR THIS PROJECT. NONE ARE REQUIRED FROM THE REGULATORY AGENCIES AS LONG AS THERE IS NO DEBRIS FALLING OR BEING PLACED INTO THE STREAM. ANY TEMPORARY FILL IN THE STREAM OR THE COMPROMISING OF THE DIKE (IF APPLICABLE) WILL NOT BE ALLOWED. IF THE CONTRACTOR CHOOSES TO USE ALTERNATE/MODIFIED CONSTRUCTION METHOD(S) FROM THE AFOREMENTIONED, THEY WILL BE RESPONSIBLE FOR OBTAINING THE PROPER PERMITS. NO RELIEF OR COMPENSATION WILL BE GIVEN FOR ANY DELAYS, WORKING DAYS CHARGED, OR CALENDAR DAYS EXPIRED AS A RESULT OF THE LOSS TIME OR DELAY DURING THE RE-SUBMITTAL PROCESS TO PROCURE THE NECESSARY PERMIT(S) DUE TO THE CONTRACTOR CHOOSING ALTERNATE/MODIFIED CONSTRUCTION METHOD(S). ABSOLUTELY NO CONSTRUCTION ACTIVITIES WILL TAKE PLACE WITHOUT THE PROPER PERMITS BEING SECURED.

STATE STANDARDS

- 701006-05 OFF-RD OPERATIONS, 2L, 2W, 15'(4.5m) TO 24"(600mm) FROM PAVEMENT EDGE
- 701101-05 OFF-RD OPERATIONS, MULTILANE, 15'(4.5m) TO 24"(600mm) FROM PAVEMENT EDGE
- 701201-05 LANE CLOSURE, 2L, 2W, DAY ONLY, FOR SPEEDS \geq 45 MPH
- 701400-12 APPROACH TO LANE CLOSURE, FREEWAY/EXPRESSWAY
- 701406-13 LANE CLOSURE, FREEWAY/EXPRESSWAY, DAY OPERATIONS ONLY
- 701411-09 LANE CLOSURE, MULTILANE, AT ENTRANCES OR EXIT RAMP, FOR SPEEDS \geq 45 MPH
- 701426-09 LANE CLOSURE, MULTILANE, INTERMITTENT OR MOVING OPER., FOR SPEEDS \geq 45 MPH
- 701901-10 TRAFFIC CONTROL DEVICES

MODEL: Default
 FILE: \\fs1-01-rw-bentley.com\FWIDOT\Documents\DOT_C_csr\District_2\ORD_Project\Operations\Bridg_Sect\Sealing_Detail\CAD\64T95-1ht-cover.dgn

USER NAME = David.Doss	DESIGNED -	REVISED -	STATE OF ILLINOIS DEPARTMENT OF TRANSPORTATION	INDEX OF SHEETS STATE STANDARDS & GENERAL NOTES		F.A. RTE.	SECTION	COUNTY	TOTAL SHEETS	SHEET NO.					
	DRAWN -	REVISED -		SCALE:	SHEET	OF	SHEETS	STA.	TO	STA.	VAR.	D2 BDS 2025-03	HENRY	7	2
PLOT SCALE = \$SCALE\$	CHECKED -	REVISED -		CONTRACT NO. 64T95											
PLOT DATE = 7/23/2024	DATE -	REVISED -		ILLINOIS FED. AID PROJECT											

SUMMARY OF QUANTITIES

CODE NUMBER	ITEM	UNIT	HENRY COUNTY 0047 100% STATE	TOTAL QUANTITY
67100100	MOBILIZATION	L SUM	1	1
70100420	TRAFFIC CONTROL AND PROTECTION, STANDARD 701411	EACH	3	3
70100450	TRAFFIC CONTROL AND PROTECTION, STANDARD 701201	L SUM	1	1
70100700	TRAFFIC CONTROL AND PROTECTION, STANDARD 701406	L SUM	1	1
X5870015	BRIDGE DECK CONCRETE SEALER	SQ FT	337,429	337,429

MODEL: D:\a\bill\work\benley.com\IN\11007\documents\DOT 0_eas\District 2\0810 Projects\Operations\Brdg. Section\Brdg. Disk_Saving_Contracts\2025\64T95\DOT\64T95-pit-cover.dgn
 FILE: Main: P:\11007\benley.com\IN\11007\documents\DOT 0_eas\District 2\0810 Projects\Operations\Brdg. Section\Brdg. Disk_Saving_Contracts\2025\64T95\DOT\64T95-pit-cover.dgn

SCHEDULE OF QUANTITIES

SN	FacilityCarried	FeatureCrossed	Location	Length Total	Bridge Rdwy Width	Area to be Sealed	Traffic Control Standard
0370001	FAI 74 & 280 EB	MOSQUITO CREEK	3.8 MI W JCT FAI 80	103	40	4,944	701400 & 701406 *
0370002	FAI 74 & 280 WB	MOSQUITO CREEK	3.8 MI W JCT FAI 80	103	40	4,944	701400 & 701406 *
0370003	FAI 74 & 280 EB	US6, BN RR, & TR38	1 MI SW GREEN ROCK	474.8	39	22,316	701400 & 701406 *
0370004	FAI 74 & 280 WB	US6, BN RR, & TR38	1 MI SW GREEN ROCK	442.6	39	20,802	701400 & 701406 *
0370005	FAI 74 & 280 WB	TR 48	1.5 MI W JCT FAI 80	120	40	5,726	701400 & 701406 *
0370006	FAI 74 & 280 EB	TR 48	1.5 MI W JCT FAI 80	119	40	5,716	701400 & 701406 *
0370011	FAI 74 NB	CAMP CREEK	2 MI N JCT ILL 81	127.7	40.4	6,181	701400 & 701406 *
0370012	FAI 74 SB	CAMP CREEK	2 MI N JCT ILL 81	127.7	40.4	6,181	701400 & 701406 *
0370013	FAI 74 SB	EDWARDS RIVER	2 MI S JCT ILL 81	144.2	41	7,066	701400 & 701406 *
0370014	FAI 74 NB	EDWARDS RIVER	2 MI S JCT ILL 81	144.2	41	7,066	701400 & 701406 *
0370015	FAI 74 SB	OPHIEM RD/FAS240	3 MI S JCT ILL 81	109.6	40	5,261	701400 & 701406 *
0370016	FAI 74 NB	OPHIEM RD/FAS240	3 MI S JCT ILL 81	109.6	40	5,261	701400 & 701406 *
0370017	FAI 74 SB	TR 379B	1 MI N JCT ILL 17	137.5	39	6,463	701400 & 701406 *
0370018	FAI 74 NB	TR 379B	1 MI N JCT ILL 17	137	41.4	6,768	701400 & 701406 *
0370033	FAI 80 EB	OSCO ROAD/FAS 227	0.5 MI E JCT I 74	137.5	40	5,309	701400 & 701406 *
0370034	FAI 80 WB	OSCO ROAD/FAS 227	0.5 MI E JCT I 74	110.5	52	5,304	701400 & 701406 *
0370035	FAI 80 EB	GENESE0 CREEK	0.1 MI W JCT ILL 82	207	30.3	11,385	701400 & 701406 & 701411 *
0370036	FAI 80 WB	GENESE0 CREEK	0.1 MI W JCT ILL 82	207	49.5	11,374	701400 & 701406 & 701411 *
0370039	FAI 80 EB	SPRING CREEK	3.7 MI E JCT ILL 82	140	40.6	6,804	701400 & 701406 *
0370040	FAI 80 WB	SPRING CREEK	3.7 MI E JCT ILL 82	140	39	6,818	701400 & 701406 *
0370041	FAI 80 EB	TR 276	2.8 MI W ATKINSON RD	117	40	5,616	701400 & 701406 *
0370042	FAI 80 WB	TR 276	2.8 MI W ATKINSON RD	117	40	5,616	701400 & 701406 *
0370043	FAI 80 EB	SBI7B/US6 & IAIS RR	3.5 MI W JCT ILL 78	286	35.4	12,412	701400 & 701406 *
0370044	FAI 80 WB	SBI7B/US6 & IAIS RR	3.5 MI W JCT ILL 78	286	35.4	12,412	701400 & 701406 *
0370045	FAI 80 EB	MUD CREEK	0.7 MI W JCT ILL 78	142	40.7	6,915	701400 & 701406 *

* = OR 701426 OR 701427

MODEL: Default
 FILE: \\detroit-beafray.com\PIV\DOT\Documents\DOT_0_csr\District_2\08D_Project\Operations\Bridges_Section\Bridges_Section\Bridges_Section\Contract2025\64T95\CADD\64T95-sht-cover.dgn

USER NAME = David.Doss	DESIGNED -	REVISED -	STATE OF ILLINOIS DEPARTMENT OF TRANSPORTATION	SCHEDULE OF QUANTITIES			F.A. RTE.	SECTION	COUNTY	TOTAL SHEETS	SHEET NO.
	DRAWN -	REVISED -		SCALE:	SHEET	OF	SHEETS	STA.	TO	STA.	VAR.
PLOT SCALE = \$SCALES	CHECKED -	REVISED -					D2 BDS 2025-03		HENRY	7	4
PLOT DATE = 7/23/2024	DATE -	REVISED -					ILLINOIS		CONTRACT NO. 64T95		

SCHEDULE OF QUANTITIES

SN	FacilityCarried	FeatureCrossed	Location	Length Total	Bridge Rdwy Width	Area to be Sealed	Traffic Control Standard
0370046	FAI 80 WB	MUD CREEK	0.7 MI W JCT ILL 78	142	40.7	6,915	701400 & 701406 *
0370064	FAP 22 / IL 78	FAI 80	N EDGE ANNAWAN	234	32.8	9,547	701400 & 701406 & 701411 *
0370066	ILL RT 92	PENNY SLOUGH	1.0 MI W JCT ILL 82	106.9	32	4,276	701201
0370080	ILL RT 84	GREEN RIVER	S EDGE COLONA	252	40.4	12,197	701201
0370100	ULAH ROAD	EDWARDS RIVER	1.2 MI S JCT ILL 81	105.2	20	2,946	701201
0370102	TR149	FAI 74	1.0 MI S JCT I80	224	24	7,168	701201
0370103	TR 169	FAI 74	3.0 MI S JCT FAI 80	224	24	7,168	701201
0370104	TR 251	FAI 74	2 MI. N. OF IL81	225	24	7,184	701201
0370109	TR 122	FAI 80	4.5 MI W OF GENESEO	225	24	7,190	701201
0370111	TR 172	FAI 80	1.0 MI W OF GENESEO	228	24	7,296	701201
0370112	TR 196-D	FAI 80	.34 MI E GENESEO	281	24	8,992	701201
0370113	TR 216	FAI 80	2.5 MI SE OF GENESEO	221	24	7,072	701201
0370174	ILL RT 92	MAIN UNION SP DITCH	0.9 MI W JCT ILL 78	91.5	40	4,392	701201
0370175	ILL 82	I&M CANAL	1.2 MI N GENESEO	125	40	6,000	701201
0370176	ILL 82	GREEN RIVER	4.5 MI S JCT ILL 92	196.5	40	9,432	701201
0370178	US RT 6	MINERAL CREEK	1.2 MI E OSCO RD	81.5	40	3,912	701201
0370179	FAI 80 SB	GREEN RIVER	1.9 MI N JCT US 6	219.5	40	10,536	701400 & 701406 *
0370180	FAI 80 NB	GREEN RIVER	1.9 MI N JCT US 6	219.5	40	10,536	701400 & 701406 *

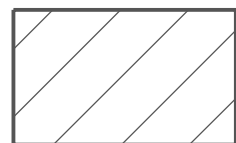
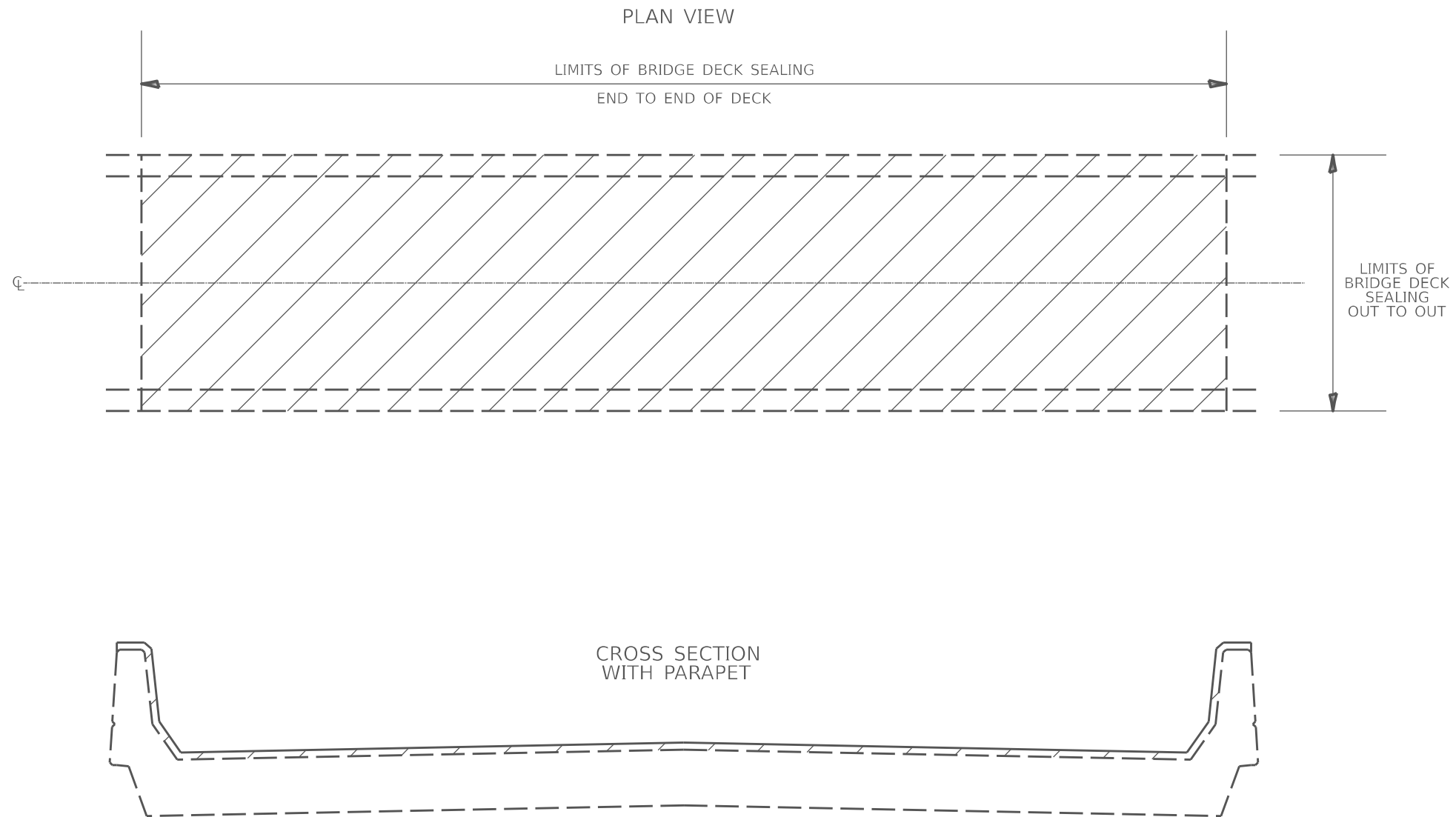
* = OR 701426 OR 701427

MODEL: Default
 FILE: \\dot-sew-bedford.com\P\DOT\Documents\DOT_0_csa\District_2\ORBD_Project\Operations\Bridges_Section\Bridges_Section\Contract2025\64T95\CADD\64T95-Sub-Cover.dgn

USER NAME = David.Doss PLOT SCALE = \$SCALE\$ PLOT DATE = 7/23/2024	DESIGNED - DRAWN - CHECKED - DATE -	REVISED - REVISED - REVISED - REVISED -	STATE OF ILLINOIS DEPARTMENT OF TRANSPORTATION	SCHEDULE OF QUANTITIES SCALE: SHEET OF SHEETS STA. TO STA.	<table border="1" style="width: 100%; border-collapse: collapse;"> <tr> <td style="font-size: small;">F.A. RTE.</td> <td style="font-size: small;">SECTION</td> <td style="font-size: small;">COUNTY</td> <td style="font-size: small;">TOTAL SHEETS</td> <td style="font-size: small;">SHEET NO.</td> </tr> <tr> <td style="font-size: x-small;">VAR.</td> <td style="font-size: x-small;">D2 BDS 2025-03</td> <td style="font-size: x-small;">HENRY</td> <td style="font-size: x-small;">7</td> <td style="font-size: x-small;">5</td> </tr> <tr> <td colspan="5" style="font-size: x-small; text-align: right;">CONTRACT NO. 64T95</td> </tr> </table>	F.A. RTE.	SECTION	COUNTY	TOTAL SHEETS	SHEET NO.	VAR.	D2 BDS 2025-03	HENRY	7	5	CONTRACT NO. 64T95				
F.A. RTE.	SECTION	COUNTY	TOTAL SHEETS	SHEET NO.																
VAR.	D2 BDS 2025-03	HENRY	7	5																
CONTRACT NO. 64T95																				

ILLINOIS FED. AID PROJECT

SEALING DETAIL



AREA TO BE SEALED

MODEL: Default
 FILE: \\nailes-pw\fileshare\bea\file.com\p\w\dot\documents\DOT_0_csa\District_2\ORBD_Projects\Operations\Bridges_Section\Bridges_Deck_Sealing_Contract\2025\64T95\CADD\64T95-Sub-cover.dgn

USER NAME = David.Doss	DESIGNED -	REVISED -
PLOT SCALE = \$SCALE\$	DRAWN -	REVISED -
PLOT DATE = 7/23/2024	CHECKED -	REVISED -
	DATE -	REVISED -

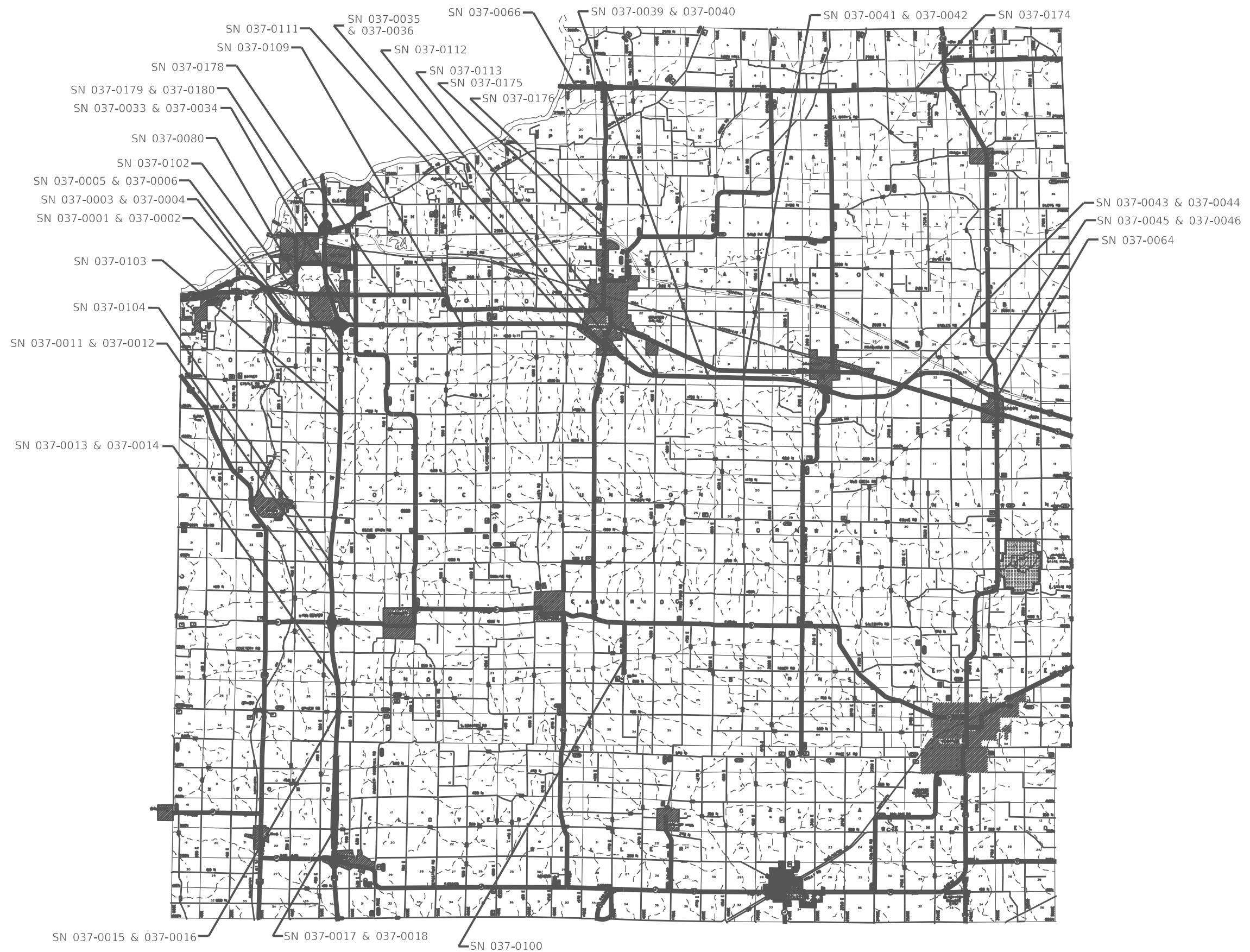
**STATE OF ILLINOIS
DEPARTMENT OF TRANSPORTATION**

SEALING DETAIL

SCALE: SHEET OF SHEETS STA. TO STA.

F.A. RTE.	SECTION	COUNTY	TOTAL SHEETS	SHEET NO.
VAR.	D2 BDS 2025-03	HENRY	7	6
ILLINOIS FED. AID PROJECT			CONTRACT NO. 64T95	

LOCATION MAP HENRY COUNTY



MODEL: Default
 FILE: \\nailes-pw\idest-cw\henry\com\PIV\DOT\Documents\DOT_0_csr\District_2\08D_projects\Operations\Bridges_Section\Bridges_Section\Contract2025\64T95\CADD\64T95-htc-cover.dgn

USER NAME = David.Doss	DESIGNED -	REVISED -
DRAWN -	REVISED -	
PLOT SCALE = \$SCALE\$	CHECKED -	REVISED -
PLOT DATE = 7/23/2024	DATE -	REVISED -

STATE OF ILLINOIS
DEPARTMENT OF TRANSPORTATION

LOCATION MAP HENRY COUNTY				
SCALE:	SHEET	OF	SHEETS	STA. TO STA.

F.A. RTE.	SECTION	COUNTY	TOTAL SHEETS	SHEET NO.
VAR.	D2 BDS 2025-03	HENRY	7	7
CONTRACT NO. 64T95				
ILLINOIS FED. AID PROJECT				