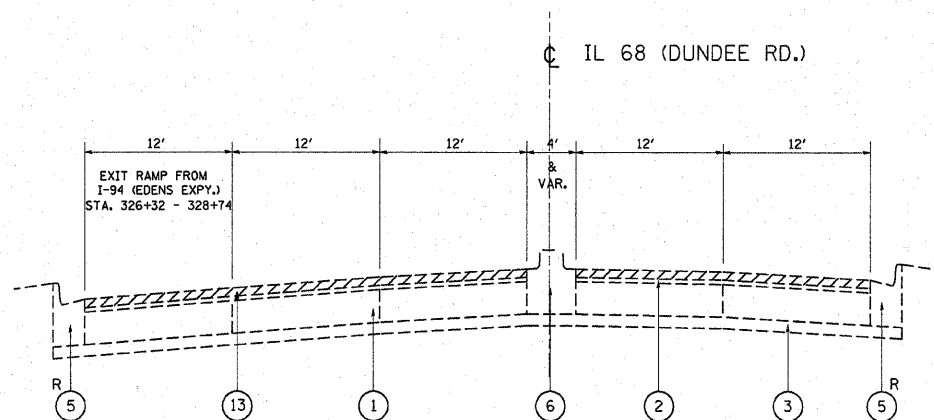
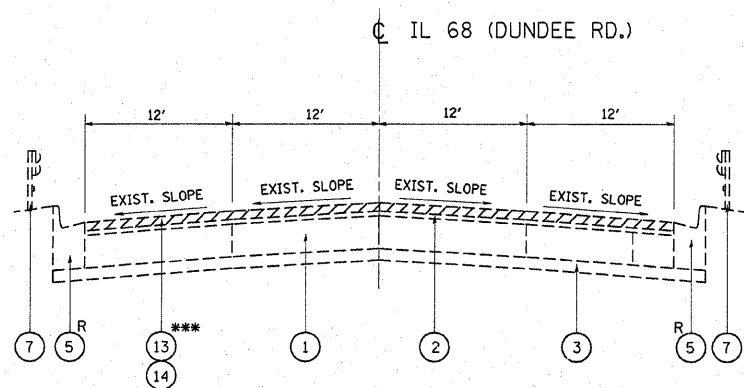


EXISTING TYPICAL CROSS SECTION
STA. 316+00 TO STA. 323+12

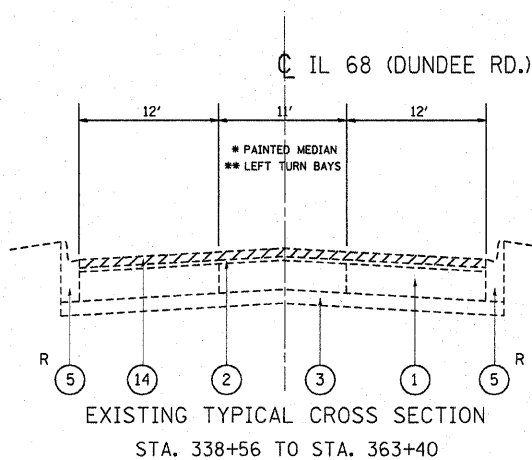


EXISTING TYPICAL CROSS SECTION
STA. 326+32 TO STA. 331+58

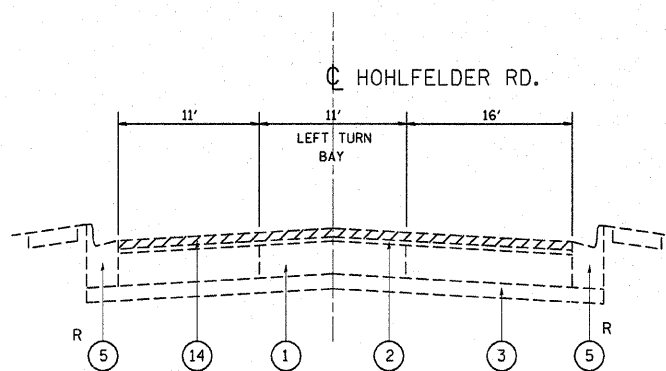


EXISTING TYPICAL CROSS SECTION
STA. 331+58 TO STA. 338+56

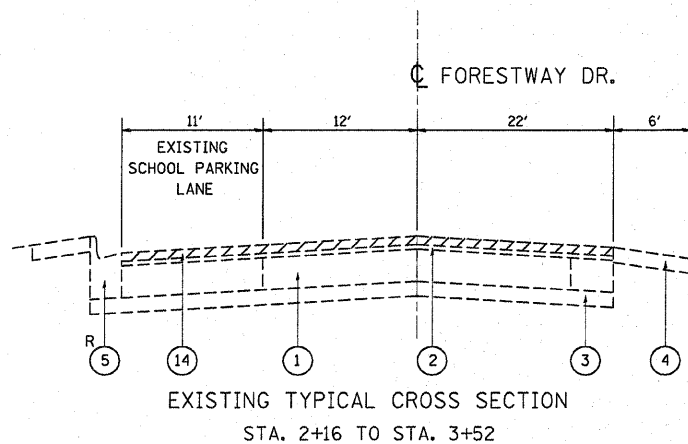
NOTE:
 *** THERE IS HMA SURFACE REMOVAL, 2 1/2" FROM STA. 331+58 TO STA. 333+43
 OMISSION FOR HMA RESURFACING FROM STA. 333+43 TO 336+12 (BRIDGE OVER SKOKIE LAGOON)
 THERE IS HMA SURFACE REMOVAL, 2 1/4" FROM STA. 336+12 TO STA. 338+56



LEGEND:
 * STA. 338+55 TO STA. 340+80
 STA. 342+00 TO STA. 347+37
 STA. 349+21 TO STA. 351+16
 STA. 352+60 TO STA. 355+64
 STA. 357+65 TO STA. 359+18
 STA. 362+06 TO STA. 363+40
 ** STA. 339+88 TO STA. 341+57
 STA. 345+99 TO STA. 347+55
 STA. 349+80 TO STA. 352+08
 STA. 354+39 TO STA. 356+99
 STA. 357+65 TO STA. 360+19



EXISTING TYPICAL CROSS SECTION
STA. 3+88 TO STA. 5+20



EXISTING TYPICAL CROSS SECTION
STA. 2+16 TO STA. 3+52

LEGEND:

- ① EXIST. P.C.C. PAVEMENT, 10"
- ② EXIST. HOT-MIX ASPHALT SURFACE, 3"
- ③ EXIST. STABILIZED SUB-BASE, 4"
- ④ EXIST. AGGREGATE SHOULDER, 6"
- ⑤ EXIST. CURB AND GUTTER, TYPE B-6.12
- ⑥ EXIST. CONCRETE BARRIER MEDIAN
- ⑦ EXIST. GUARDRAIL
- ⑧ PROP. CURB AND GUTTER, TYPE B-6.12
- ⑨ PROP. LANDSCAPE MEDIAN
- ⑩ PROP. POLYMERIZED HOT-MIX ASPHALT SURFACE COURSE, SUPERPAVE, MIX "F", N90, 1 3/4"
- ⑪ PROP. HOT-MIX ASPHALT SURFACE COURSE, SUPERPAVE, MIX "D", N70, 1 1/2"
- ⑫ PROP. POLYMERIZED LEVELING BINDER (MACHINE METHOD), SUPERPAVE, IL-4.75, N50, 3/4"
- ⑬ PROP. HOT-MIX ASPHALT SURFACE REMOVAL, 2 1/2"
- ⑭ PROP. HOT-MIX ASPHALT SURFACE REMOVAL, 2 1/4"
- ⑮ PROP. DRILL AND GROUT #6 TIE BARS
- ⑯ PROP. GRADING AND SHAPING SHOULDERS
- ⑰ PROP. AGGREGATE SHOULDERS, TYPE B
- ⑱ PROP. HOT-MIX ASPHALT SHOULDERS, 6"
- ⑲ PROP. STEEL PLATE BEAM GUARDRAIL, TYPE A
- ⑳ PROP. P.C.C. SIDEWALK
- R CURB AND GUTTER REMOVAL AND REPLACEMENT (LOCATION AS DIRECTED BY ENGINEER)

FILE NAME =
 c:\projects\dl35899\dl35899a.m32

USER NAME = steedpa
 PLOT SCALE = 50.0000' / IN.
 PLOT DATE = 10/25/2007

DESIGNED -
 DRAWN -
 CHECKED -
 DATE -

REVISED -
 REVISED -
 REVISED -
 REVISED -

**STATE OF ILLINOIS
 DEPARTMENT OF TRANSPORTATION**

EXISTING TYPICAL SECTIONS
 IL. 68 (DUNDEE RD.)--EAST OF SKOKIE RD. TO FOREST WAY DR.
 SCALE: SHEET NO. OF SHEETS STA. TO STA.

F.A. RTE.	SECTION	COUNTY	TOTAL SHEETS	SHEET NO.
*	38RS-4	COOK	36	6
* F.A.P. 343/ F.A.U. 1273 CONTRACT NO. 60814				
FED. ROAD DIST. NO. ILLINOIS FED. AID PROJECT				