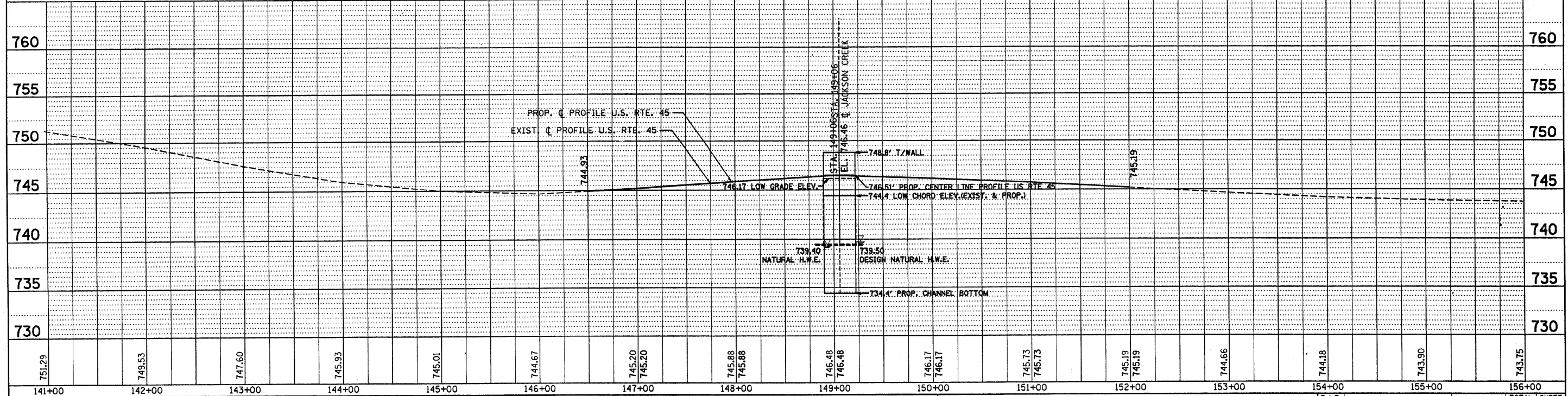
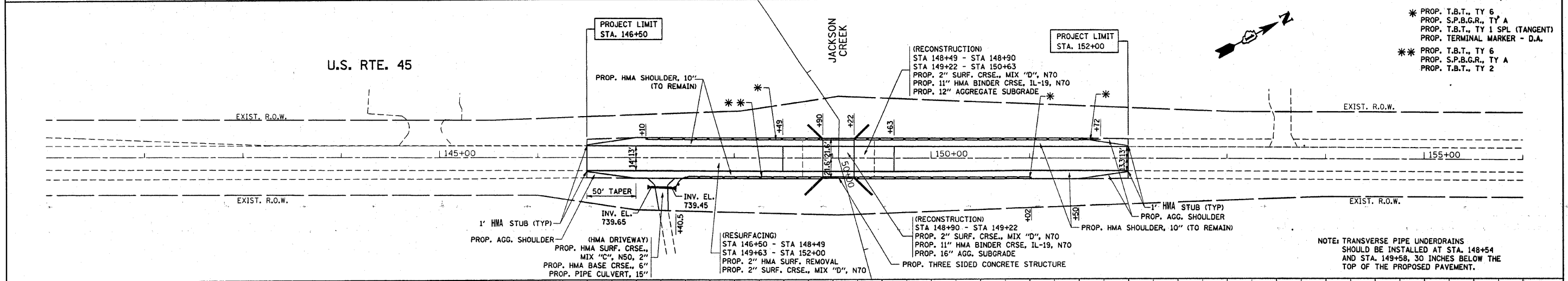
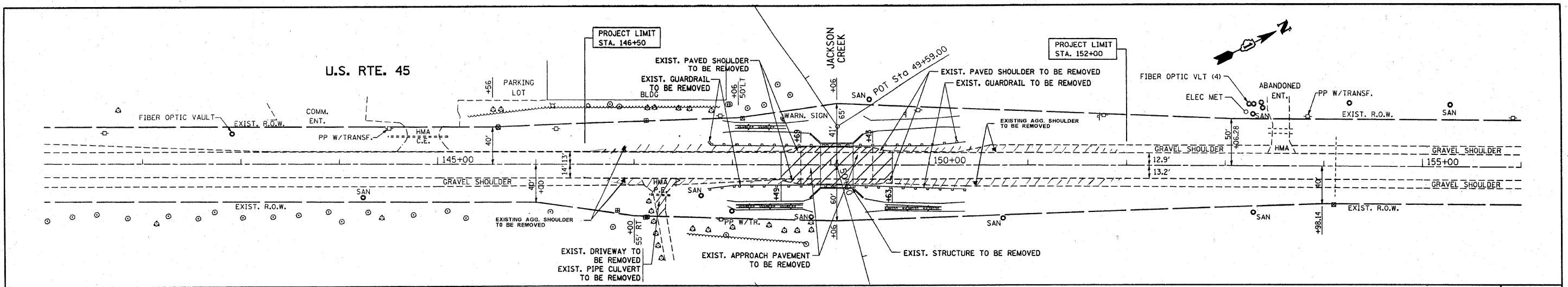


DATE	
BY	
SURVEYED	
ALIGNED	
CHECKED	
PLANNED	
NO. OF	
FILE	
NAME	

DATE	
BY	
SURVEYED	
ALIGNED	
CHECKED	
PLANNED	
NO. OF	
FILE	
NAME	



FILE NAME =	USER NAME = bouerd1	DESIGNED -	REVISED -	<b>STATE OF ILLINOIS</b> <b>DEPARTMENT OF TRANSPORTATION</b>	<b>EXISTING &amp; PROPOSED ROADWAY PLAN</b> <b>U.S. RTE. 45 OVER JACKSON CREEK - S.N. 099-4649</b>	F.A.P. RTE.	SECTION	COUNTY	TOTAL SHEETS	SHEET NO.
cr\projects\p135282\sh.rdw.dgn		DRAWN -	REVISED -			330	1048-3-BR	WILL	42	8
PLOT SCALE = 50.000' / IN.		CHECKED -	REVISED -			CONTRACT NO. 60880				
PLOT DATE = 10/24/2007		DATE -	REVISED -			SCALE: 1"=50'	SHEET NO. OF SHEETS	STA. TO STA.	FED. ROAD DIST. NO. 1 ILLINOIS FED. AID PROJECT	