F.A.U RTE.	SECTION	COUNTY	TOTAL SHEETS	SHEET NO.
1312	0707-B	COOK	80	10
STA.	TO STA.			
FED. ROAD DIST. NO.	ILLINOIS	FED. AID PROJECT		

CONTRACT NO. 60B98

EXISTING
EMERSON STREET

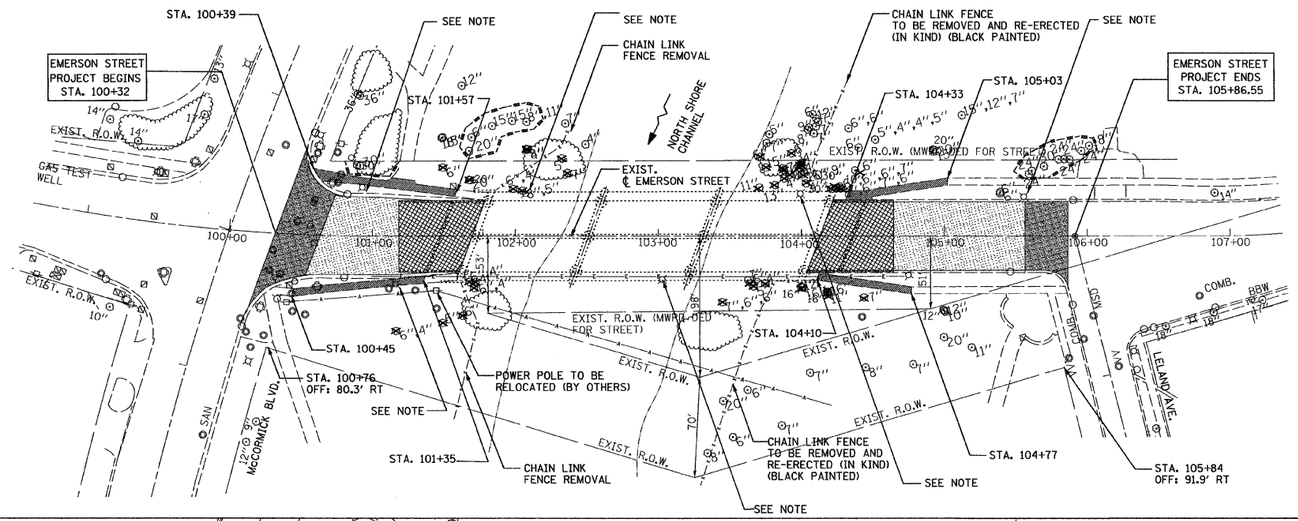

PAVEMENT REMOVAL

HMA SURFACE REMOVAL-BUTT JOINT (30' WIDE)

SIDEWALK REMOVAL

APPROACH SLAB REMOVAL

NOTE:

1. REMOVAL OF EXISTING LIGHTING UNIT, SALVAGE SEE LIGHTING PLAN SHEETS.
2. EXISTING SKOKIE PARK DISTRICT SIGNS LOCATED AT THE SOUTHEAST CORNER OF EMERSON ST. AND McCORMICK BLVD. SHALL BE PROTECTED DURING CONSTRUCTION AND COST OF THIS WILL NOT BE PAID SEPARATELY BUT SHALL BE INCLUDED IN THE COST OF THE CONTRACT PAY ITEM.
3. SEE TRAFFIC SIGNAL MODERNIZATION PLANS FOR THE INTERSECTIONS OF EMERSON ST. AT PRAIRIE RD/ McDANIEL AVE. AND McCORMICK BLVD.

PROPOSED
EMERSON STREET

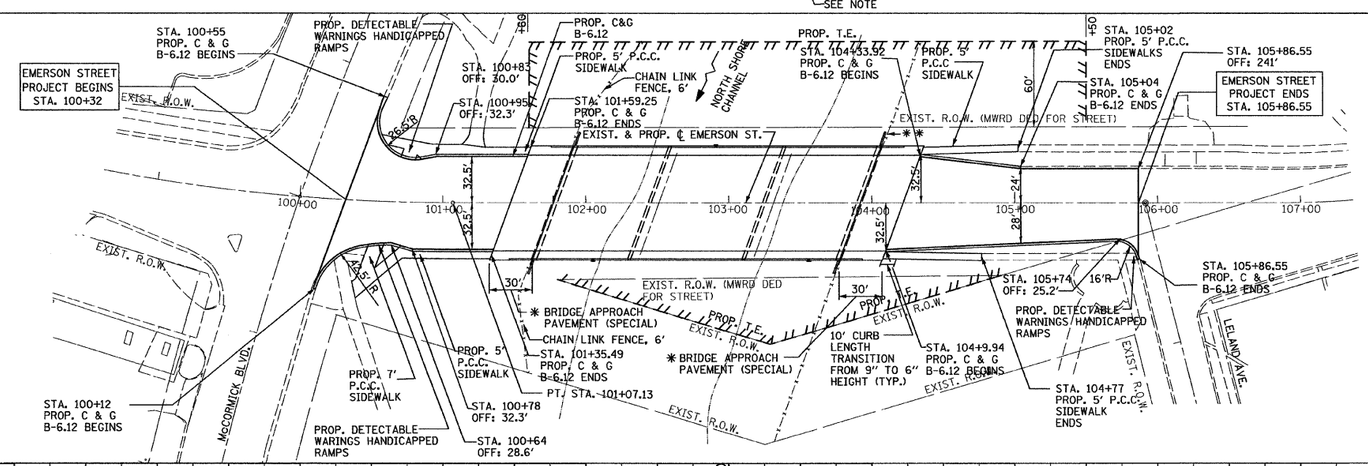

HOT-MIX ASPHALT (FULL DEPTH), 10 1/2 "
12" AGGREGATE SUBGRADE
STA. 100+32 TO STA. 101+47.29
STA. 104+21.91 TO STA. 105+86.56

NOTE:

EXISTING HANDICAPPED SIDEWALK RAMPS AND DETECTIBLE WARNINGS AT THE NORTHEAST AND SOUTHEAST QUADRANTS OF EMERSON STREET AND MCCORMICK BLVD. SHALL BE SAVED DURING CONSTRUCTION AS DIRECTED BY THE ENGINEER.

✱ SEE SHEETS 43 AND 66 OF STRUCTURAL PLANS FOR ADDITIONAL BRIDGE APPROACH PAVEMENT (SPECIAL) DETAILS.

✱✱ INSTALL PROP. CHAIN LINK FENCE BEHIND WINGWALL, TIGHT AGAINST PARAPET (TYP.)

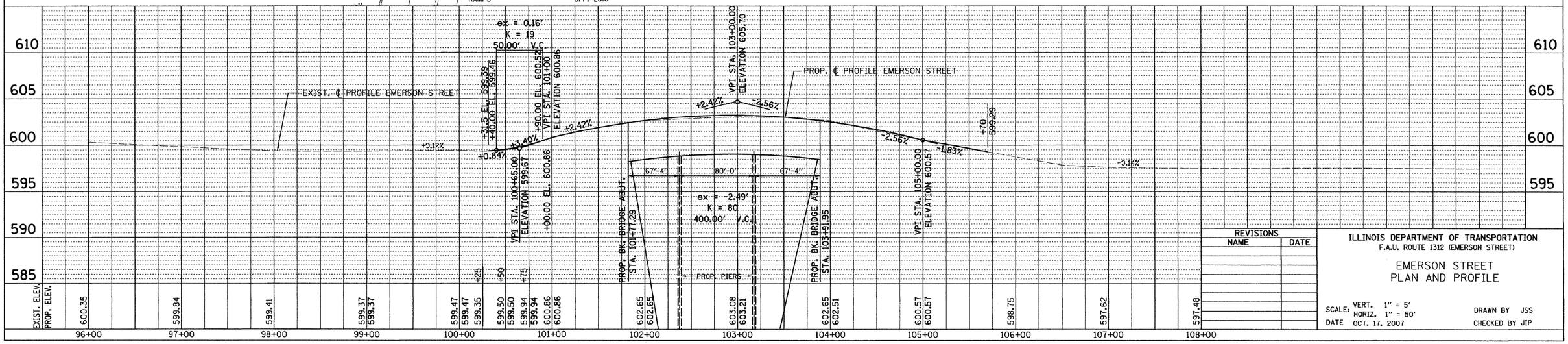

REVISIONS	
NAME	DATE

ILLINOIS DEPARTMENT OF TRANSPORTATION
F.A.U. ROUTE 1312 (EMERSON STREET)

EMERSON STREET
PLAN AND PROFILE

SCALE: VERT. 1" = 5'
HORIZ. 1" = 50'
DATE OCT. 17, 2007

DRAWN BY JSS
CHECKED BY JIP

PLAN
SURVEYED
PLANNED
ALIGNMENT CHECKED
RT. OF WAY CHECKED
NOTE BOOK
NO.
PLOT FILE NAME
BY
DATE

PROFILE
SURVEYED
PLANNED
ALIGNMENT CHECKED
NOTE BOOK
NO.
BLM. NOTED
STRUCTURE NOTATNS CHKD
BY
DATE

w:\Emerson Street\Proposed Plan & Profile.dgn
10/17/2007
4:04:50 PM