

STATE OF ILLINOIS  
DEPARTMENT OF TRANSPORTATION  
DIVISION OF HIGHWAYS

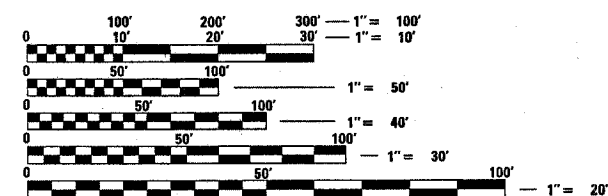
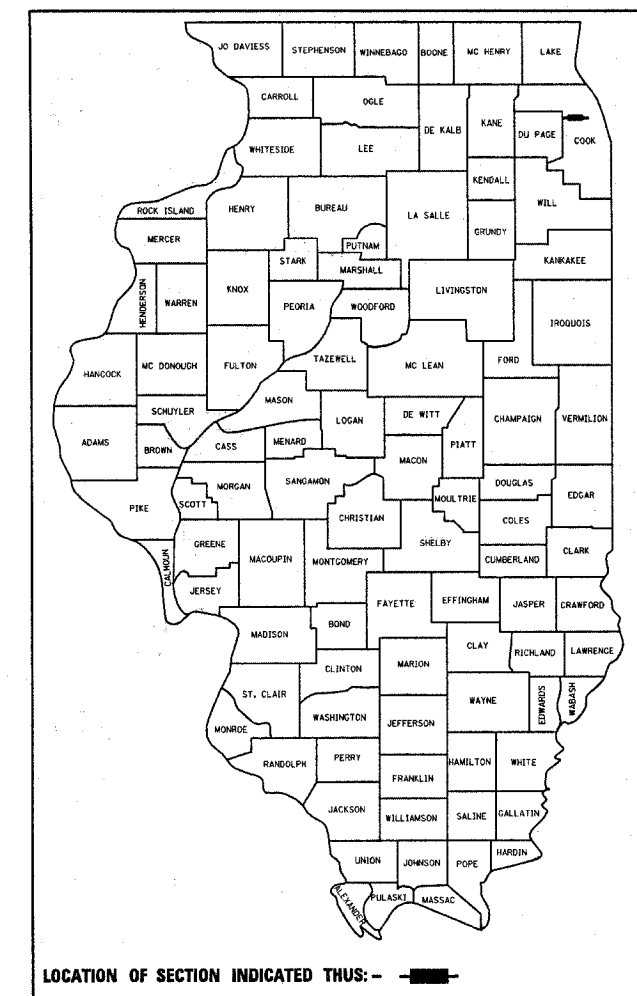
**PROPOSED  
HIGHWAY PLANS**

F.A.P. ROUTE 345: ILL 19 (IRVING PARK RD.)  
W. OF O'HARE CARGO RD. TO DES PLAINES RIVER  
SECTION: 3058 (A, B, C) RS-1  
RESURFACING (MAINTENANCE)  
COOK COUNTY  
C-91-238-07

F.A.P. RTE.	SECTION	COUNTY	TOTAL SHEETS	SHEET NO.
345	3058 (A,B,C) RS-1	COOK	51	1
FED. ROAD DIST. NO.	ILLINOIS	CONTRACT NO. 60C52		

FOR INDEX OF SHEETS, SEE SHEET NO. 2

PROJECT LOCATED IN THE VILLAGES OF BENSENVILLE & SCHILLER PARK



FULL SIZE PLANS HAVE BEEN PREPARED USING STANDARD ENGINEERING SCALES. REDUCED SIZED PLANS WILL NOT CONFORM TO STANDARD SCALES. IN MAKING MEASUREMENTS ON REDUCED PLANS, THE ABOVE SCALES MAY BE USED.

J.U.L.I.E.  
JOINT UTILITY LOCATION INFORMATION FOR EXCAVATION  
1-800-892-0123  
OR 811

PROJECT ENGINEER: JENPAI CHANG (847) 705-4432  
PROJECT MANAGER: KEN ENG

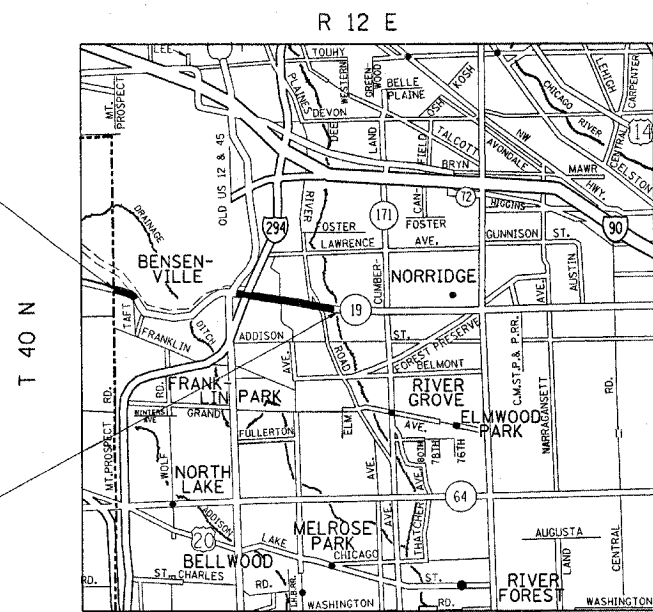
CONTRACT NO. 60C52

IMPROVEMENT BEGINS:  
STATION 20+12

OMISSION:  
STA. 45+87 TO STA. 138+88

OMISSION:  
STA. 187+03 TO STA. 189+53

IMPROVEMENT ENDS:  
STATION 217+42



JEFFERSON & LEYDEN TOWNSHIPS

GROSS LENGTH OF IMPROVEMENT = 19,730 FT. (3.74 MI.)  
NET LENGTH OF IMPROVEMENT = 10,197 FT. (1.93 MI.)



TRAFFIC DATA

ADT = 38,200

SPEED LIMIT = 30-55 MPH

STATE OF ILLINOIS  
DEPARTMENT OF TRANSPORTATION  
DIVISION OF HIGHWAYS

SUBMITTED Nov. 6 2007

Diane O'Keefe  
DEPUTY DIRECTOR OF HIGHWAYS, REGION ENGINEER

December 7, 2007  
Eric E. Hara  
ENGINEER OF DESIGN AND ENVIRONMENT

December 7, 2007  
Christine M. Reed  
DIRECTOR OF HIGHWAYS, CHIEF ENGINEER

**PRINTED BY THE AUTHORITY  
OF THE STATE OF ILLINOIS**