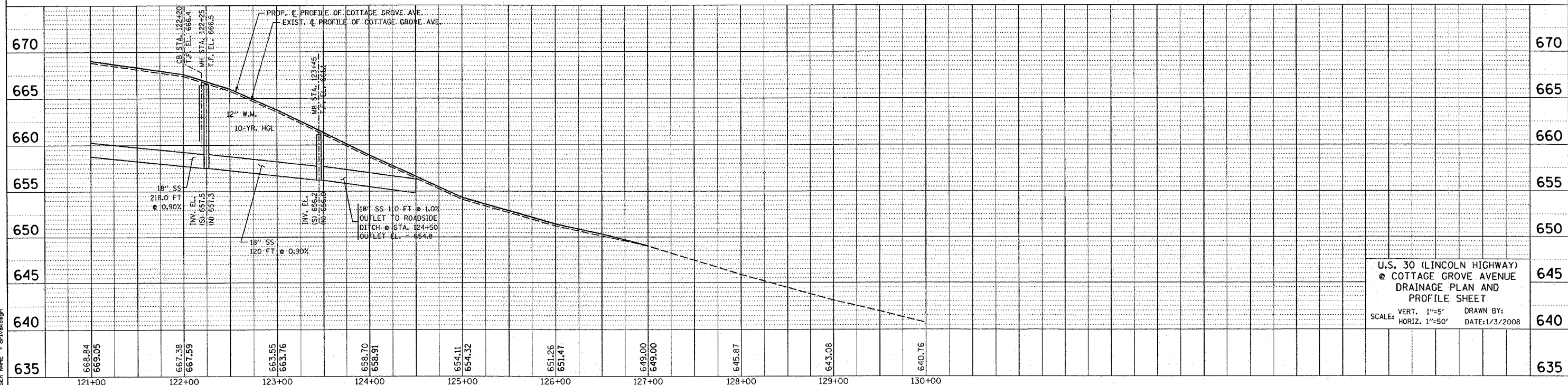
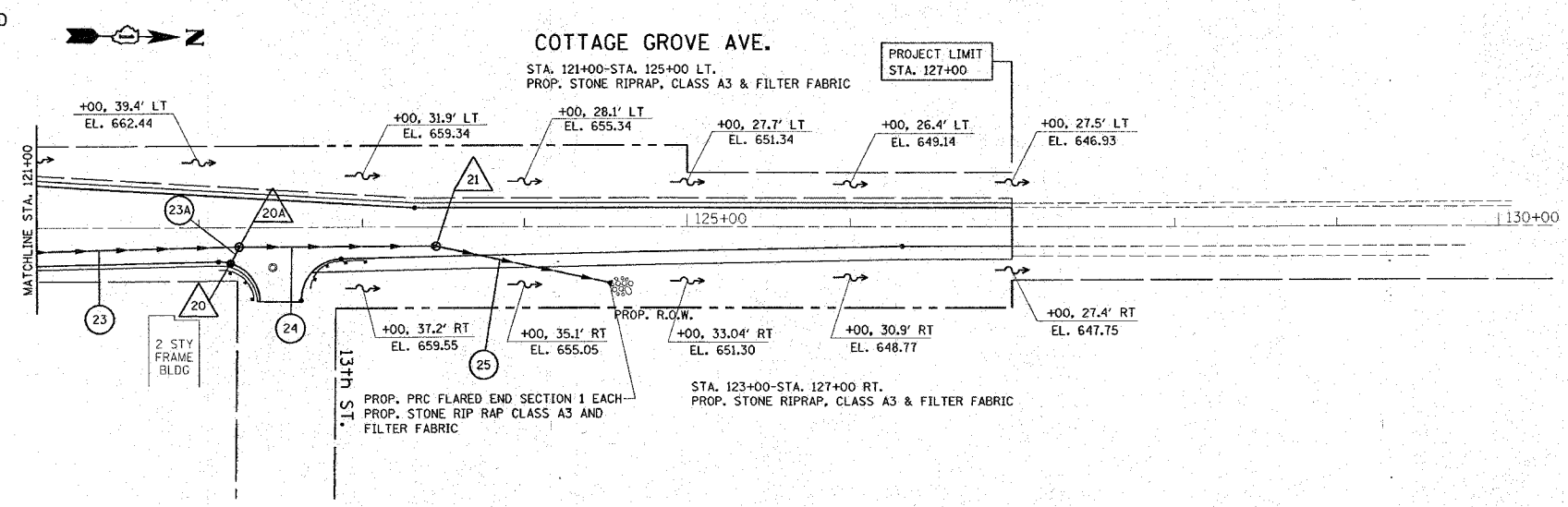
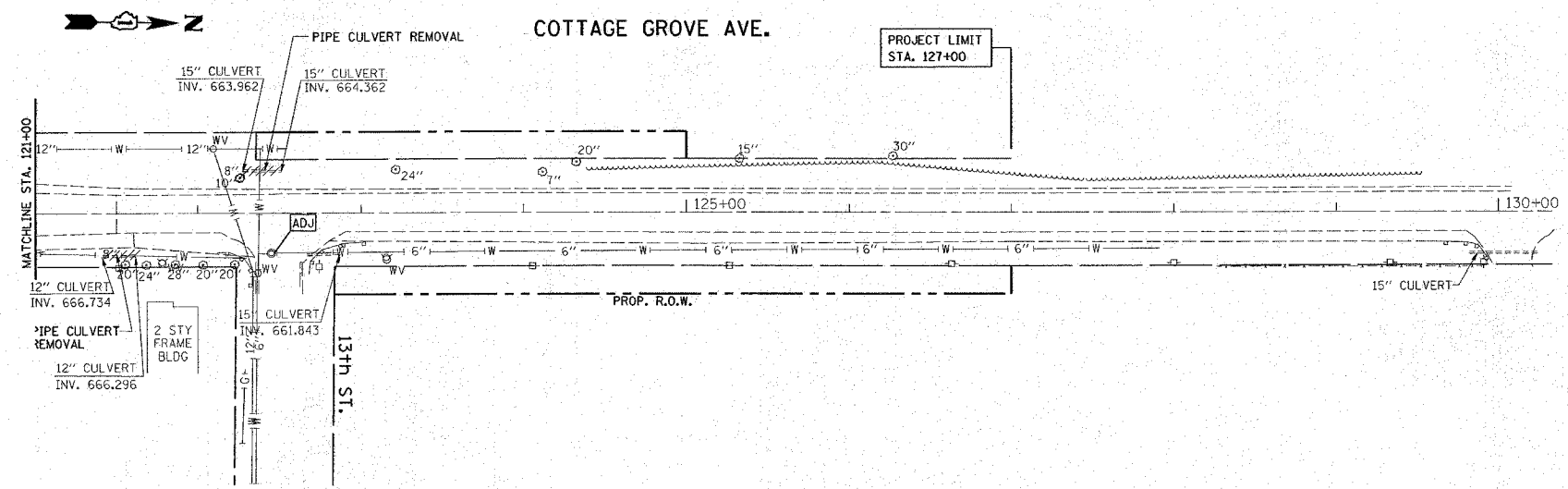


F.A.P. RTE.	SECTION	COUNTY	TOTAL SHEETS	SHEET NO.
353	11-5-N-1	COOK	79	20
STA.		TO STA.		
FED. ROAD DIST. NO. 1		ILLINOIS FED. AID PROJECT		



U.S. 30 (LINCOLN HIGHWAY)  
 @ COTTAGE GROVE AVENUE  
 DRAINAGE PLAN AND  
 PROFILE SHEET

VERT. 1"=5'  
 SCALE: HORIZ. 1"=50'

DRAWN BY:  
 DATE: 1/3/2008

DATE	
BY	
PLAN	
NO. 1	
NO. 2	
NO. 3	
NO. 4	
NO. 5	
NO. 6	
NO. 7	
NO. 8	
NO. 9	
NO. 10	
NO. 11	
NO. 12	
NO. 13	
NO. 14	
NO. 15	
NO. 16	
NO. 17	
NO. 18	
NO. 19	
NO. 20	

DATE	
BY	
PROFILE	
NO. 1	
NO. 2	
NO. 3	
NO. 4	
NO. 5	
NO. 6	
NO. 7	
NO. 8	
NO. 9	
NO. 10	
NO. 11	
NO. 12	
NO. 13	
NO. 14	
NO. 15	
NO. 16	
NO. 17	
NO. 18	
NO. 19	
NO. 20	

PLOT DATE = 1/3/2008  
 PLOT SCALE = 1"=50'  
 USER NAME = drakecagn