

F.A.P. RTE.	SECTION	COUNTY	TOTAL SHEETS	SHEET NO.
353	11-5-N-1	COOK	79	20
STA.		TO STA.		
FED. ROAD DIST. NO. 1		ILLINOIS FED. AID PROJECT		

PLAN

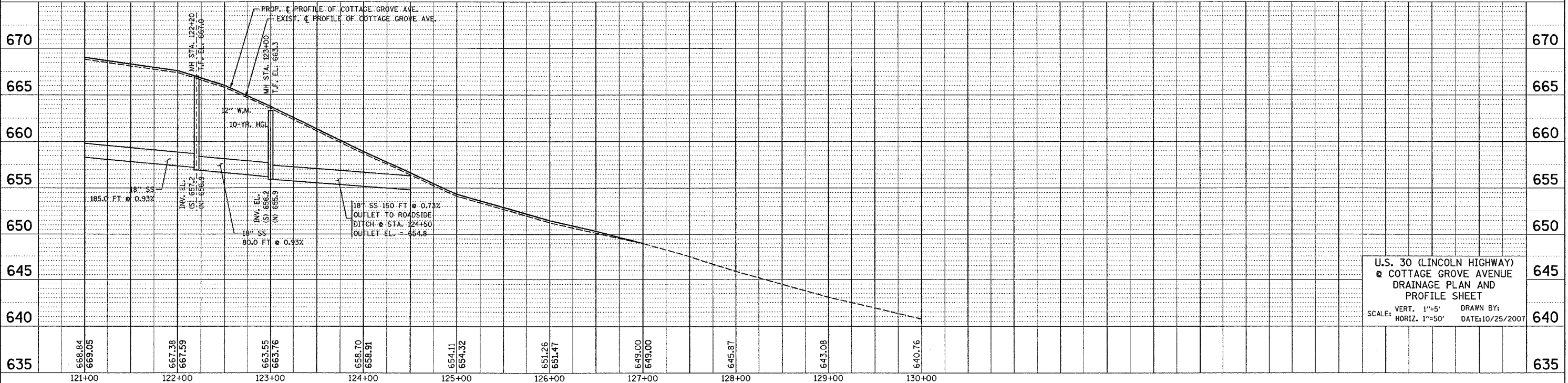
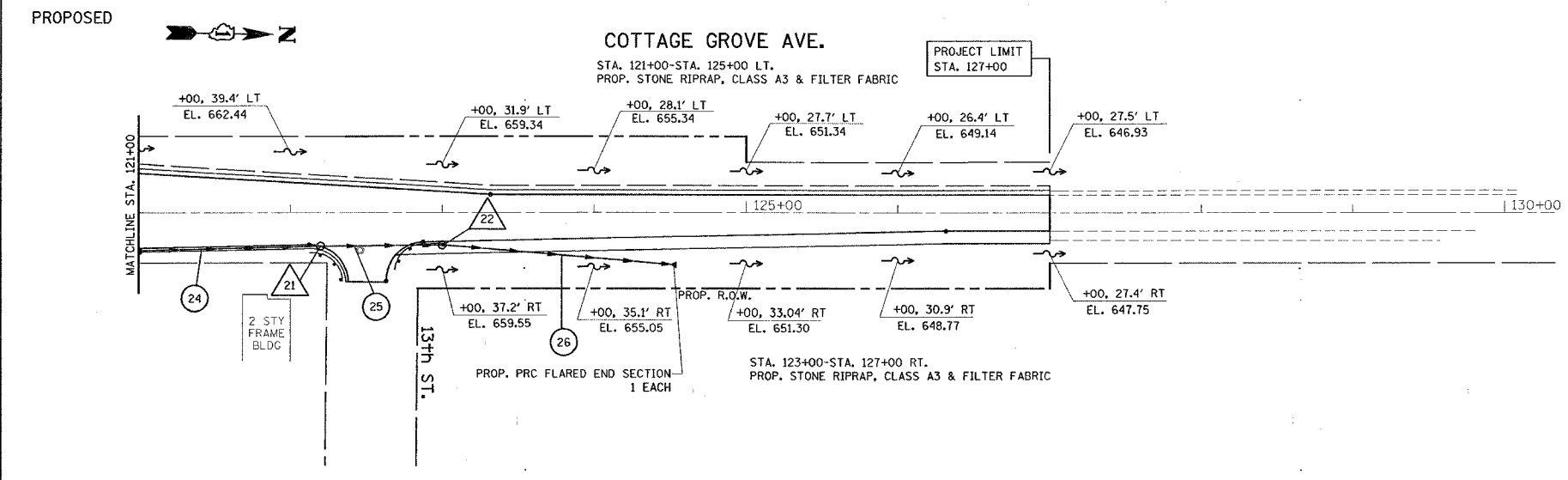
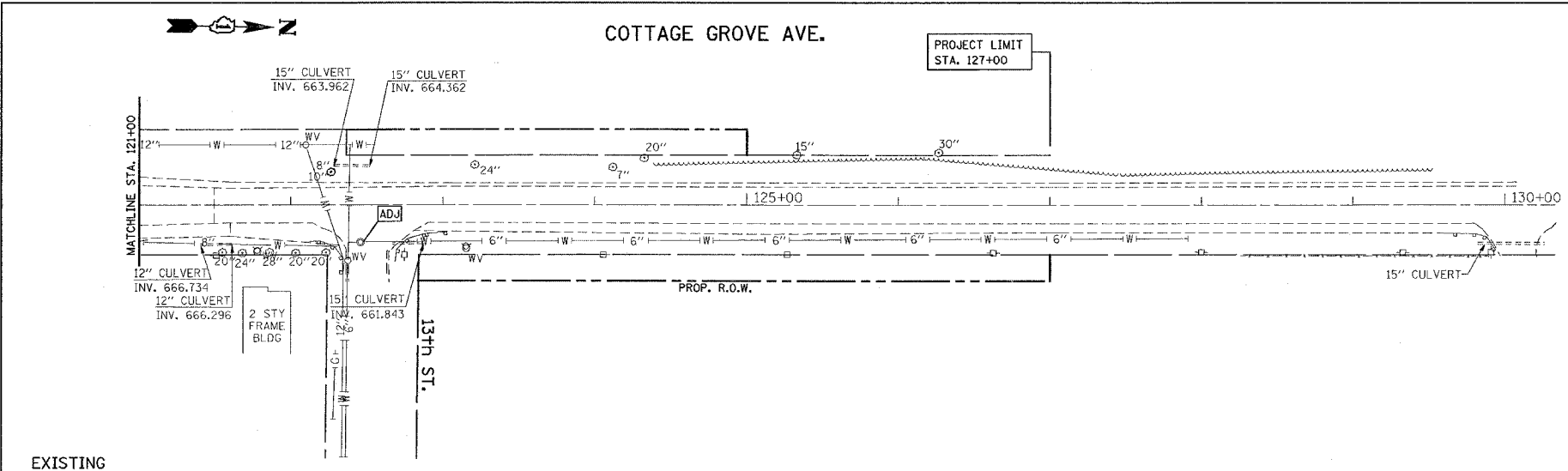
DATE	BY	REVISION

SURVEYED  
 GRADES CHECKED  
 ALIGNMENT CHECKED  
 STRUCTURE NOTATION OK'D  
 NO. \_\_\_\_\_  
 USER NAME \_\_\_\_\_

PROF.

DATE	BY	REVISION

SURVEYED  
 GRADES CHECKED  
 STRUCTURE NOTATION OK'D  
 NO. \_\_\_\_\_  
 USER NAME \_\_\_\_\_



U.S. 30 (LINCOLN HIGHWAY)  
 @ COTTAGE GROVE AVENUE  
 DRAINAGE PLAN AND  
 PROFILE SHEET

SCALE: VERT. 1"=5'  
 HORIZ. 1"=50'

DRAWN BY:  
 DATE: 10/25/2007

PLOT DATE = 10/25/2007  
 FILE NAME = c:\p\j\j\1023\11.dwg  
 USER NAME = j\j\j