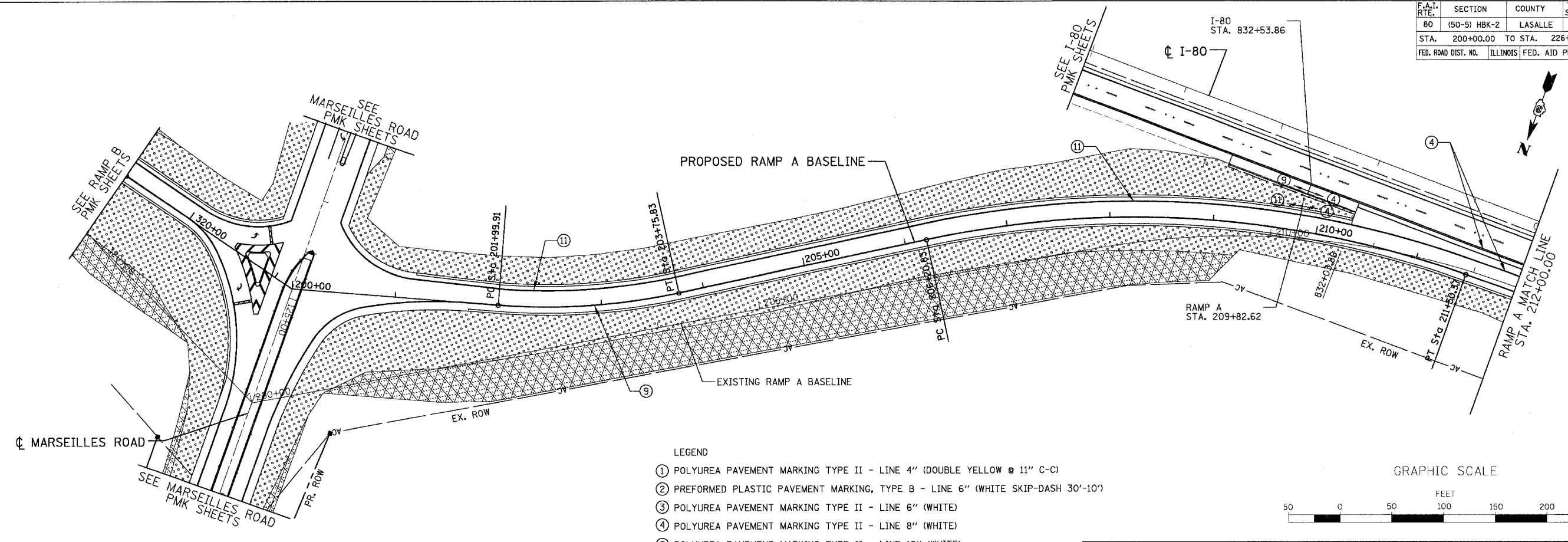
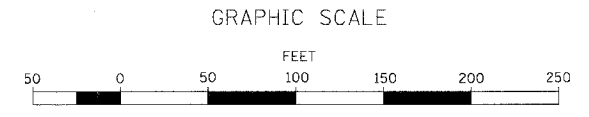


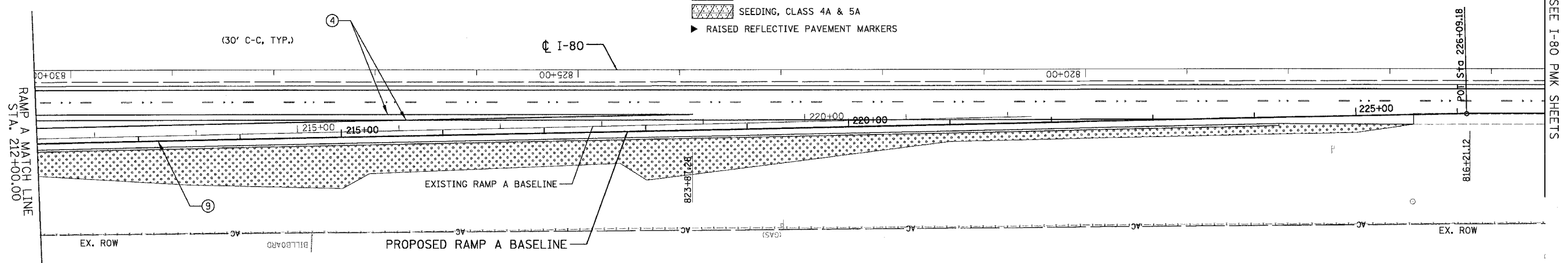
F.A.I. RTE.	SECTION	COUNTY	TOTAL SHEETS	SHEET NO.
80	(50-5) HBK-2	LASALLE	331	107
STA. 200+00.00 TO STA. 226+09.18		ILLINOIS FED. AID PROJECT		



- LEGEND
- ① POLYUREA PAVEMENT MARKING TYPE II - LINE 4" (DOUBLE YELLOW @ 11" C-C)
 - ② PREFORMED PLASTIC PAVEMENT MARKING, TYPE B - LINE 6" (WHITE SKIP-DASH 30'-10')
 - ③ POLYUREA PAVEMENT MARKING TYPE II - LINE 6" (WHITE)
 - ④ POLYUREA PAVEMENT MARKING TYPE II - LINE 8" (WHITE)
 - ⑤ POLYUREA PAVEMENT MARKING TYPE II - LINE 12" (WHITE)
 - ⑥ POLYUREA PAVEMENT MARKING TYPE II - LINE 24" (WHITE)
 - ⑦ POLYUREA PAVEMENT MARKING TYPE II - LETTERS AND SYMBOLS (WHITE)
 - ⑧ NOT USED
 - ⑨ POLYUREA PAVEMENT MARKING TYPE II - LINE 4" (WHITE)
 - ⑩ POLYUREA PAVEMENT MARKING TYPE II - LINE 4" (WHITE SKIP-DASH 6'-2')
 - ⑪ POLYUREA PAVEMENT MARKING TYPE II - LINE 4" (YELLOW)
 - SEEDING, CLASS 2A
 - SEEDING, CLASS 4A & 5A
 - ▶ RAISED REFLECTIVE PAVEMENT MARKERS



- NOTES:
- INTERSTATE WHITE SKIP MARKINGS, SEPARATING PASSING AND DRIVING LANES SHALL BE 6", INLAID PREFORMED PLASTIC TYPE B TAPE.
 - 3 FOOT STRIP OF EROSION CONTROL BLANKET SHALL BE APPLIED NEXT TO ANY OUTSIDE SHOULDER IN AREAS THAT ARE SEEDDED. IT WILL ALSO BE APPLIED TO AREAS WITH 3:1 OR STEEPER SIDE SLOPES.
 - ALL AREAS THAT ARE SEEDDED AND DO NOT REQUIRE EROSION CONTROL BLANKET WILL USE MULCH, METHOD 2.
 - SEE I-80 PMK SHEETS FOR ADDITIONAL PAVEMENT MARKING INFORMATION.



REVISIONS		ILLINOIS DEPARTMENT OF TRANSPORTATION
NAME	DATE	
		<p>PAVEMENT MARKING & LANDSCAPING</p> <p>MARSEILLES ROAD RAMP A</p> <p>SCALE: 1"=50'</p> <p>DATE: 11/02/07</p> <p>DRAWN BY: KM</p> <p>CHECKED BY: SE</p>

