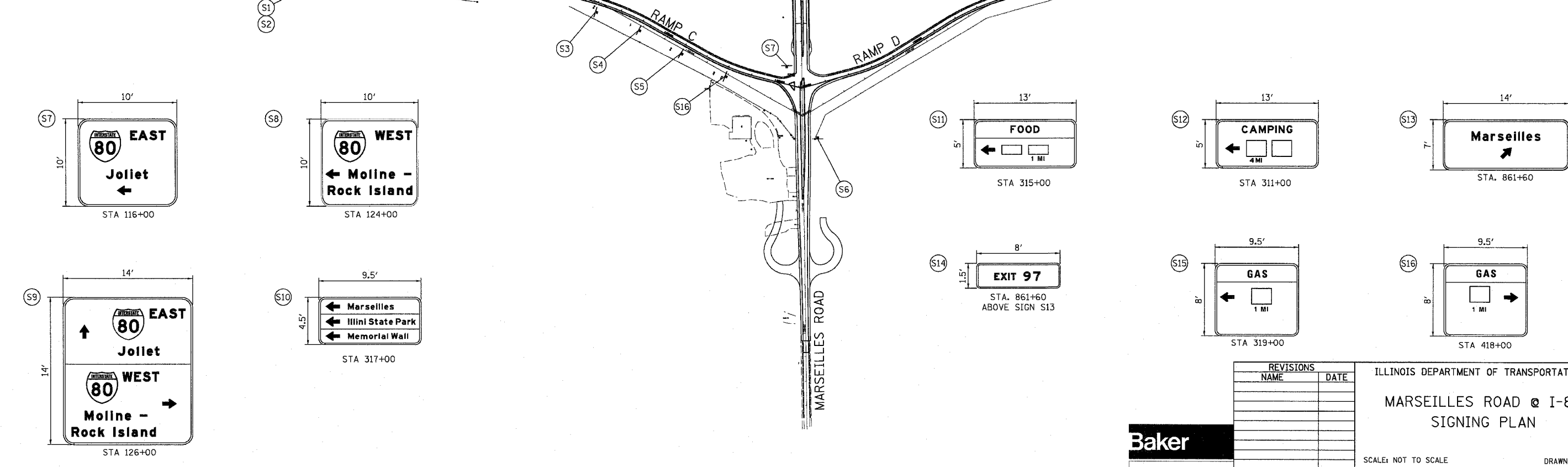
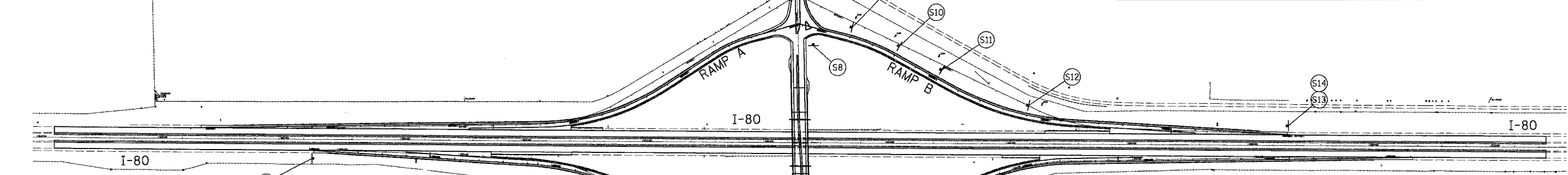
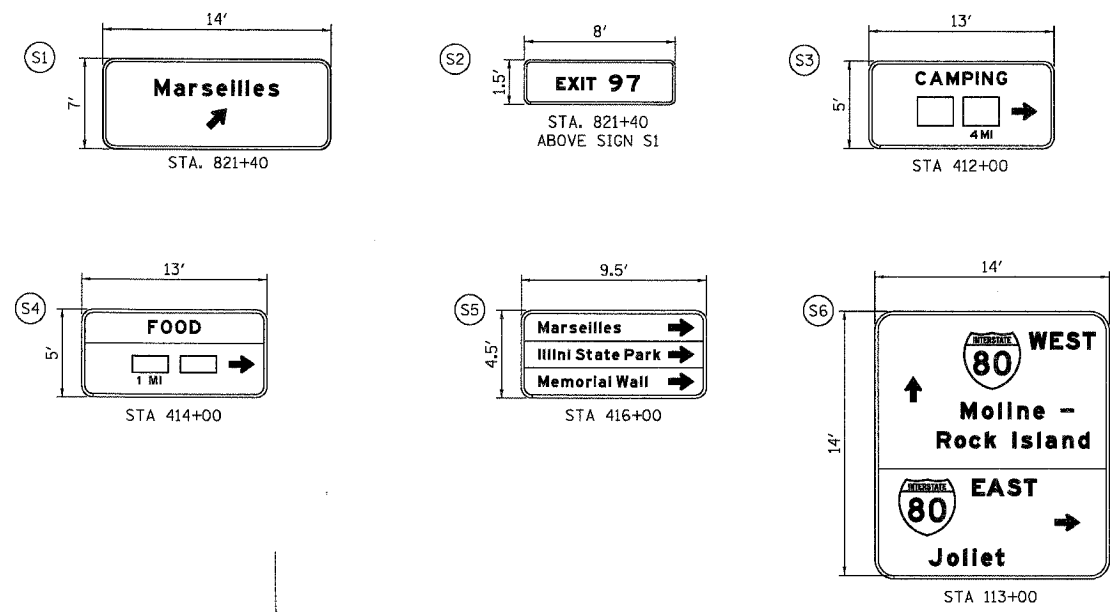


F.A.I. RTE.	SECTION	COUNTY	TOTAL SHEETS	SHEET NO.
80	(50-5) HBK-2	LASALLE	331	128
STA.	N/A	TO STA.	N/A	
FED. ROAD DIST. NO.	ILLINOIS	FED. AID PROJECT		

SIGN NO.	LOCATION	SIGN DIMENSION	SIGN SUPPORT (EACH)	
S1	821+40	I-80	14.0 X 7.0	2
S2	821+40	I-80	8.0 X 1.5	N/A
S3	412+00	RAMP C	13.0 X 5.0	2
S4	414+00	RAMP C	13.0 X 5.0	2
S5	416+00	RAMP C	9.5 X 4.5	2
S6	113+00	MARSEILLES	14.0 X 14.0	2
S7	116+00	MARSEILLES	10.0 X 10.0	2
S8	124+00	MARSEILLES	10.0 X 10.0	2
S9	126+00	MARSEILLES	14.0 X 14.0	2
S10	317+00	RAMP B	9.5 X 4.5	2
S11	315+00	RAMP B	13.0 X 5.0	2
S12	311+00	RAMP B	13.0 X 5.0	2
S13	861+60	I-80	14.0 X 7.0	2
S14	861+60	I-80	8.0 X 1.5	N/A
S15	319+00	RAMP B	9.5 X 8.0	2
S16	418+00	RAMP C	9.5 X 8.0	2



REVISIONS	
NAME	DATE

ILLINOIS DEPARTMENT OF TRANSPORTATION  
**MARSEILLES ROAD @ I-80**  
 SIGNING PLAN



SCALE: NOT TO SCALE  
 DATE: 11/16/07  
 DRAWN BY: KM  
 CHECKED BY: SE