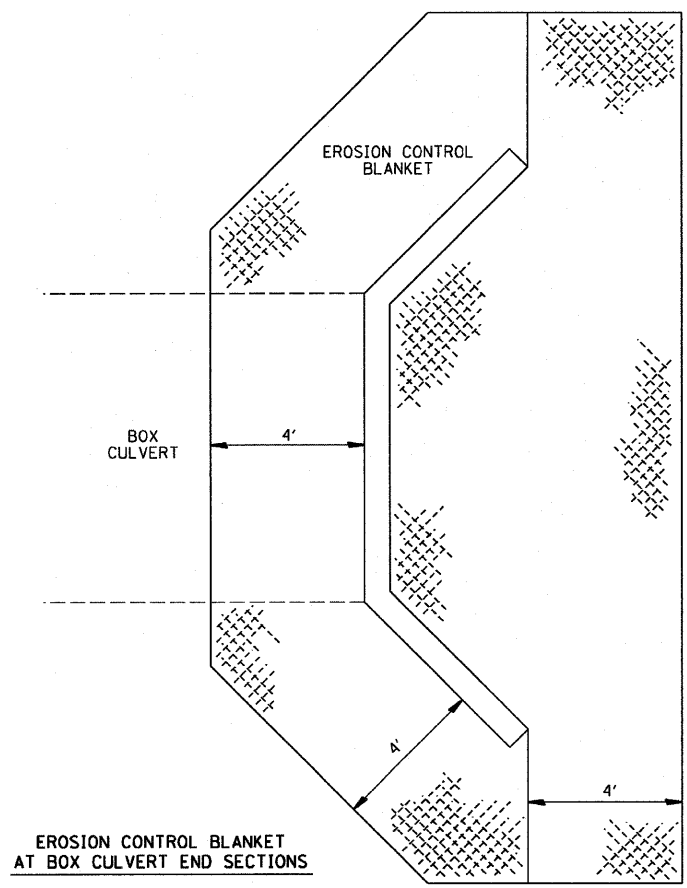
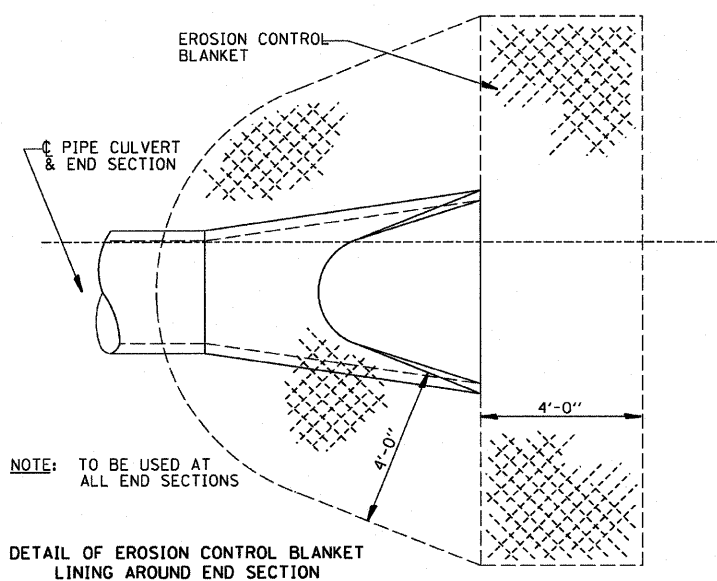


F.A.P. RTE.	SECTION	COUNTY	TOTAL SHEETS	SHEET NO.
786	(109) BR	LASALLE	351	290
STA.		TO STA.		
FED. ROAD DIST. NO.		ILLINOIS FED. AID PROJECT		



EROSION CONTROL BLANKET AT BOX CULVERT END SECTIONS

251-3

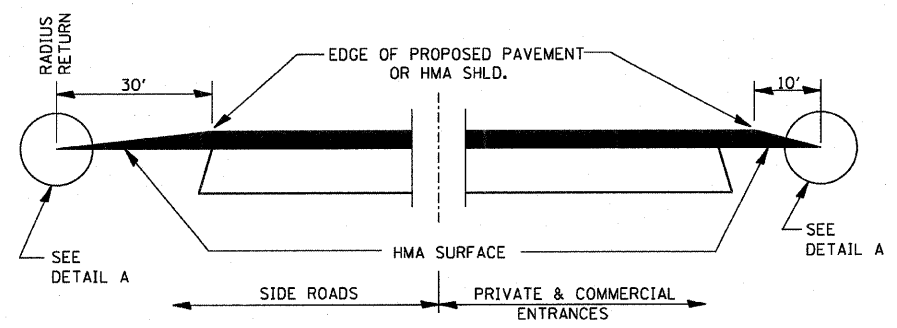


NOTE: TO BE USED AT ALL END SECTIONS

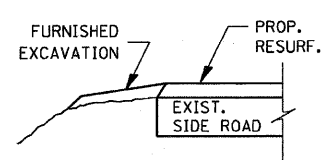
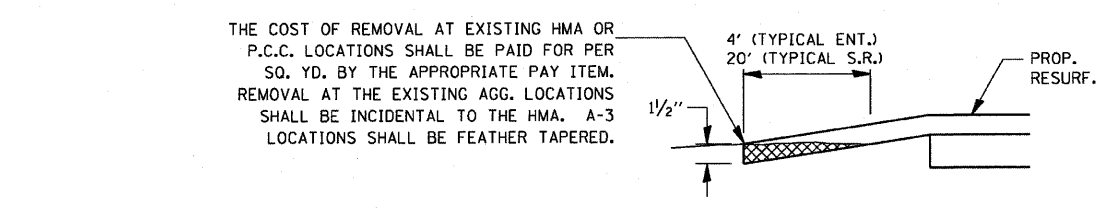
DETAIL OF EROSION CONTROL BLANKET LINING AROUND END SECTION

NOTE: PRC FLARED END SECTION SHOWN. TREATMENT SAME FOR OTHER END SECTIONS.

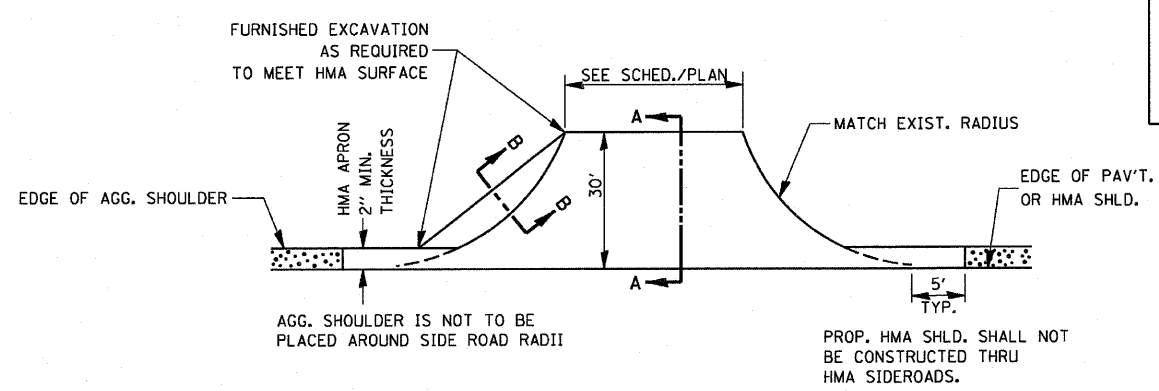
251-2



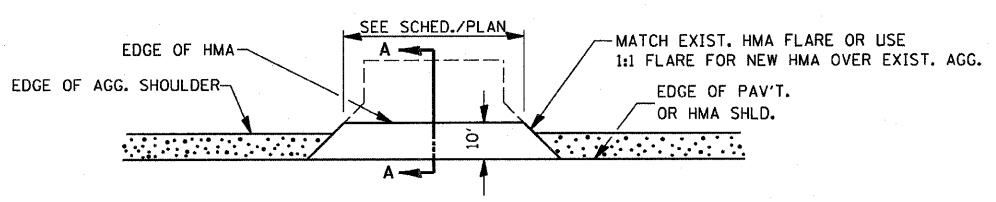
SECTION A-A  
DETAILS AT ENTRANCES & SIDE ROADS



SECTION B-B



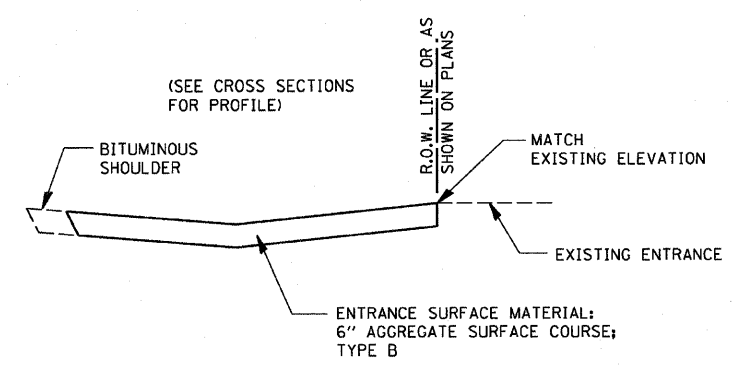
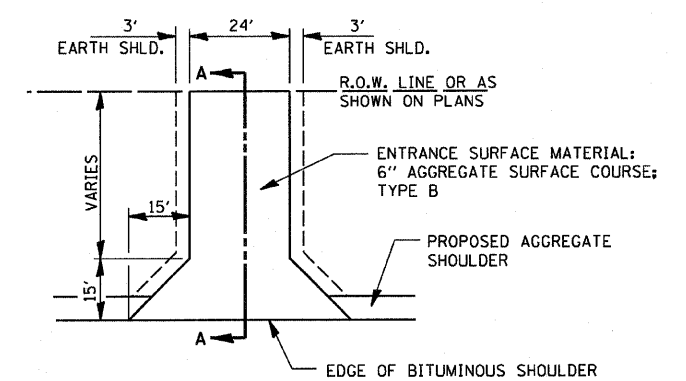
PLAN AT SIDE ROADS



PLAN AT PRIVATE & COMMERCIAL ENTRANCES

(DO NOT RESURFACE FIELD ENTRANCES)

406-2



FIELD ENTRANCE DETAIL

402-1

PLOT DATE = 10/14/2007  
FILE NAME = 07101010  
PLOT SCALE = ESCALEA  
USER NAME = project

REVISIONS	
NAME	DATE

ILLINOIS DEPARTMENT OF TRANSPORTATION  
**DISTRICT 3 STANDARDS**  
SCALE: 1" = 20'  
DATE: OCTOBER, 2007  
DRAWN BY: CJO  
CHECKED BY: JCL