



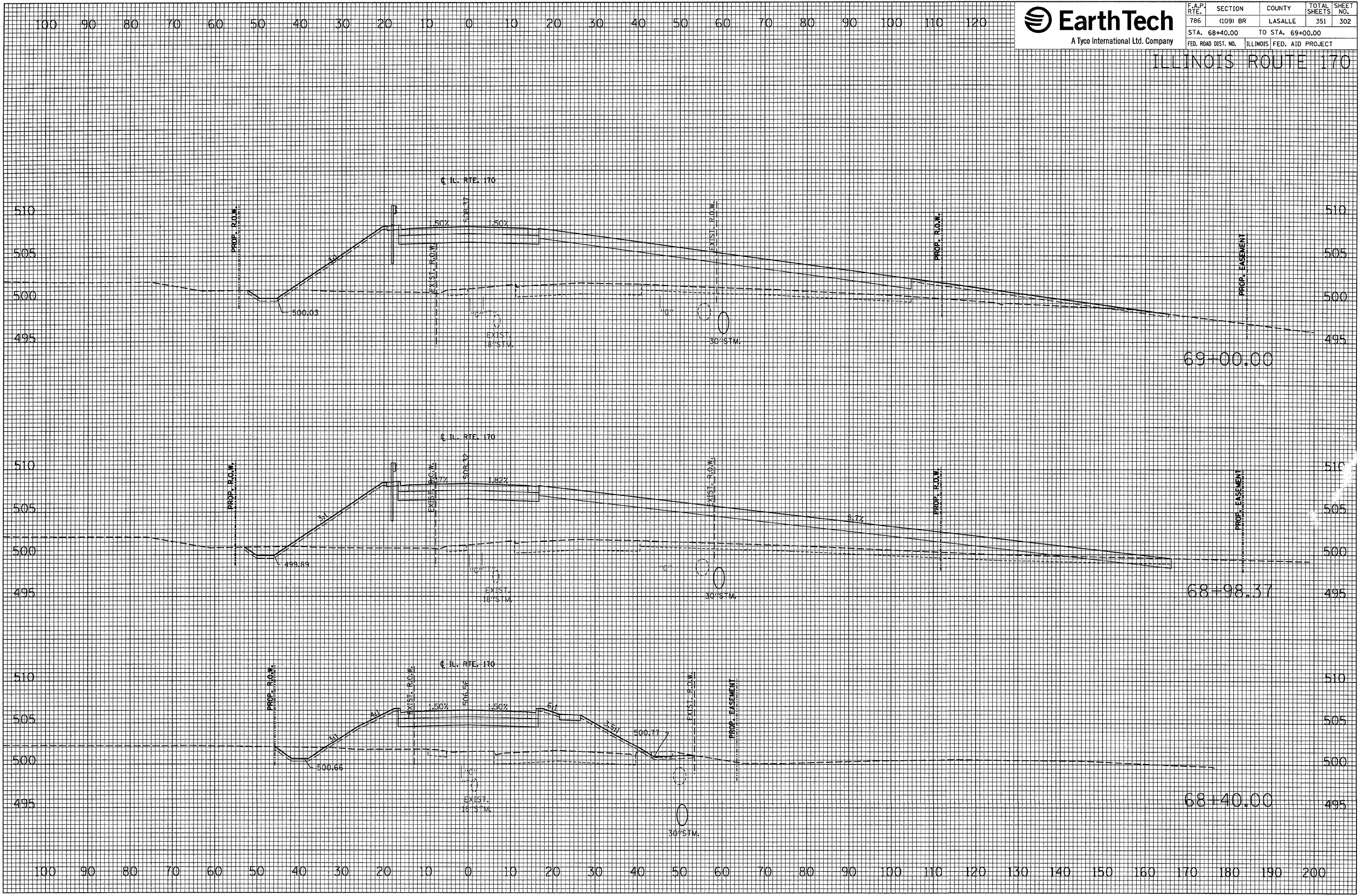
F.A.P. RTE.	SECTION	COUNTY	TOTAL SHEETS	SHEET NO.
786	(109) BR	LASALLE	351	302
STA. 68+40.00		TO STA. 69+00.00		
FED. ROAD DIST. NO.		ILLINOIS	FED. AID PROJECT	

ILLINOIS ROUTE 170

DATE	
BY	
FINAL SURVEY	
SURVEYED	
PLOTTED	
NOTE BOOK	
AREAS CHECKED	
NO.	

DATE	
BY	
ORIGINAL SURVEY	
SURVEYED	
PLOTTED	
NOTE BOOK	
AREAS CHECKED	
NO.	

PLOT DATE = Nov 01, 2007 - 02:20:38 PM
 FILE NAME = \\nas05702\corral\1\p070808\170\170.dwg
 PLOT SCALE = 1/8"=1'-0"
 USER NAME = schwanberg





F.A.P. RTE.	SECTION	COUNTY	TOTAL SHEETS	SHEET NO.
786	(109) BR	LASALLE	351	303
STA. 69+82.89		TO STA. 70+00.00		
FED. ROAD DIST. NO.		ILLINOIS FED. AID PROJECT		

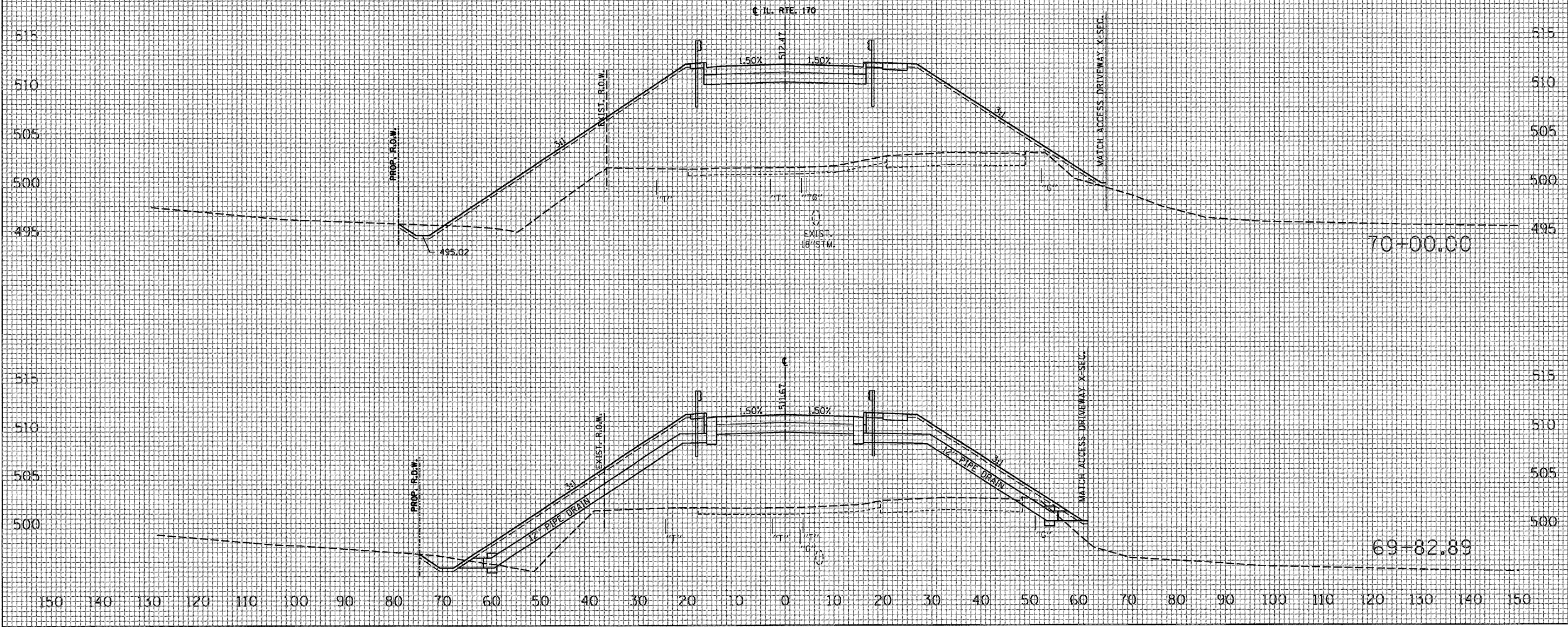
ILLINOIS ROUTE 170

150 140 130 120 110 100 90 80 70 60 50 40 30 20 10 0 10 20 30 40 50 60 70

DATE	
BY	
REVISIONS	
NOTED	
PLOTTED	
TEMPLATE	
AREAS	
CHECKED	
FINAL SURVEY	
NOTE BOOK	
NO.	

DATE	
BY	
REVISIONS	
NOTED	
PLOTTED	
TEMPLATE	
AREAS	
CHECKED	
ORIGINAL SURVEY	
NOTE BOOK	
NO.	

PLOT DATE = 10/11/2007
 FILE NAME = #FILE#
 PLOT SCALE = #SCALE#
 USER NAME = #PROJECT#



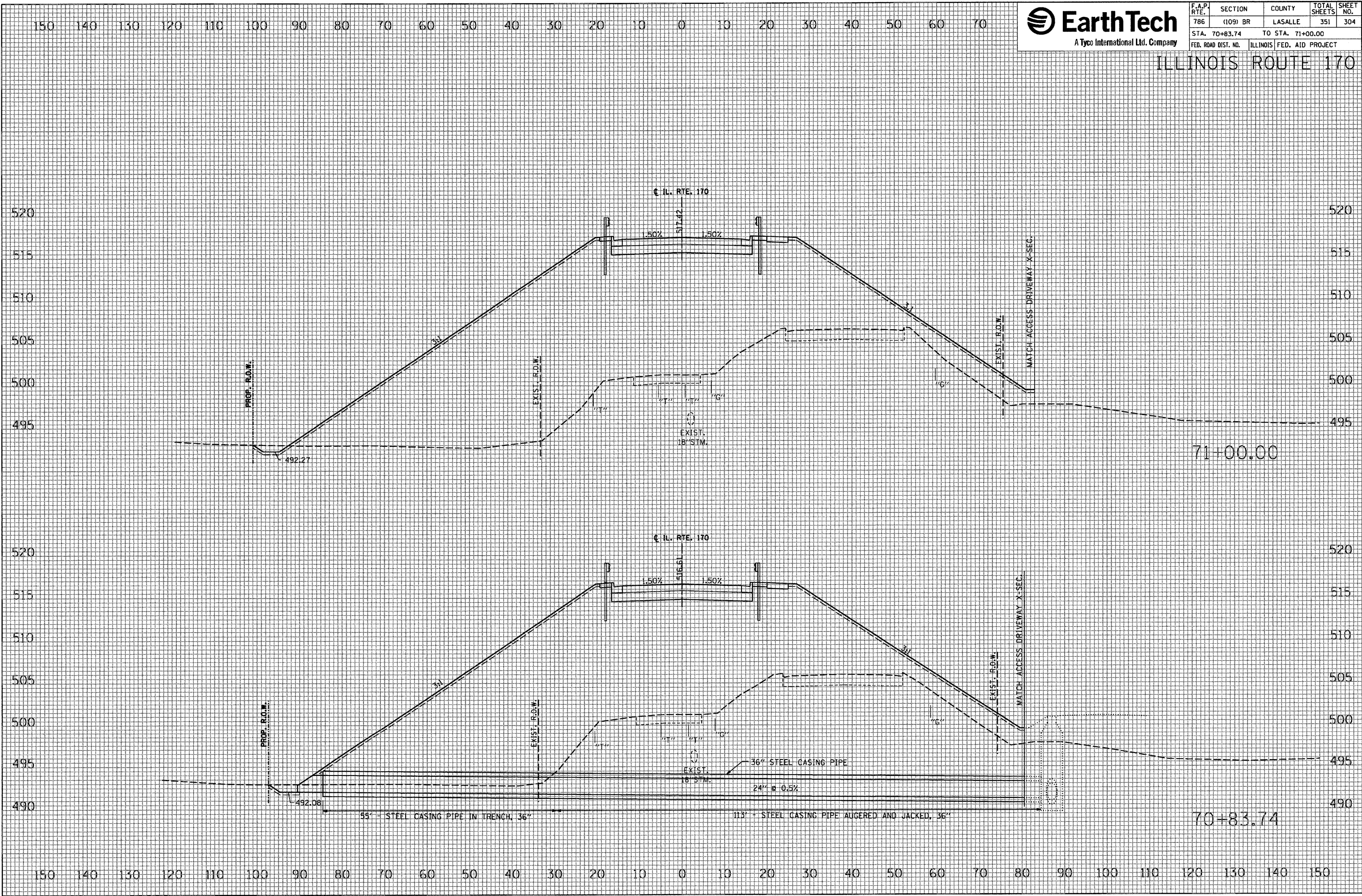
F.A.P. RTE.	SECTION	COUNTY	TOTAL SHEETS	SHEET NO.
786	(109) BR	LASALLE	351	304
STA. 70+83.74		TO STA. 71+00.00		
FED. ROAD DIST. NO.		ILLINOIS FED. AID PROJECT		

ILLINOIS ROUTE 170

DATE	
BY	
REVISIONS	
NO.	
FINAL SURVEY	
NOTE BOOK	
AREAS CHECKED	

DATE	
BY	
REVISIONS	
NO.	
ORIGINAL SURVEY	
NOTE BOOK	
AREAS CHECKED	

PLOT DATE = 10/17/2007
FILE NAME = #FILE#
PLOT SCALE = #SCALE#
USER NAME = #PROJECT





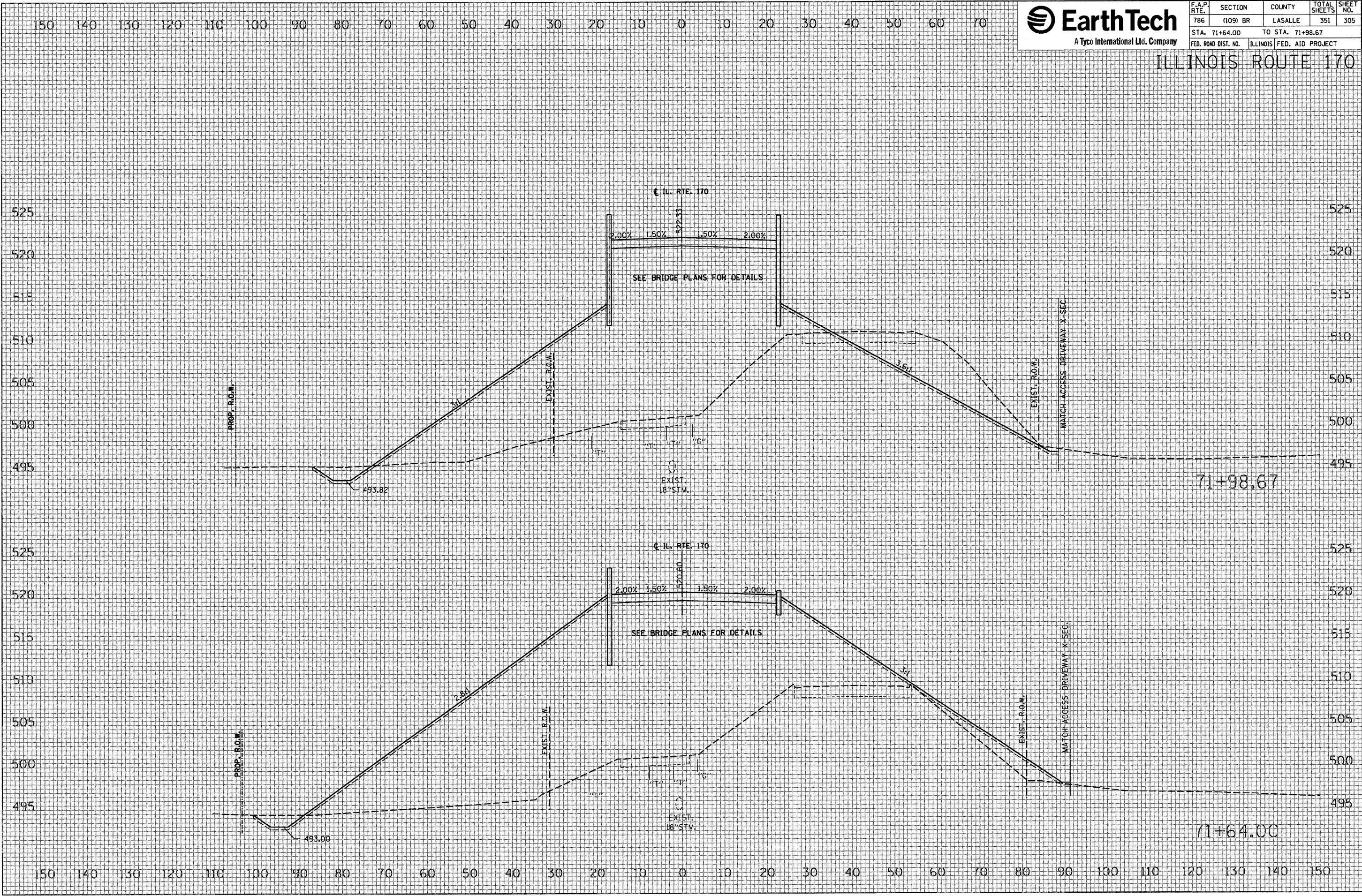
F.A.P. RTE.	SECTION	COUNTY	TOTAL SHEETS	SHEET NO.
786	(109) BR	LASALLE	351	305
STA. 71+64.00		TO STA. 71+98.67		
FED. ROAD DIST. NO.		ILLINOIS FED. AID PROJECT		

ILLINOIS ROUTE 170

DATE	
BY	
FINAL SURVEY	
REVISIONS	
NOTED	
PLotted	
TEMPLATE	
AREAS	
CHECKED	

DATE	
BY	
ORIGINAL SURVEY	
REVISIONS	
NOTED	
PLotted	
TEMPLATE	
AREAS	
CHECKED	

PLOT DATE = 10/17/2007
 FILE NAME = 8FILEL8
 PLOT SCALE = 8SCALE8
 USER NAME = project





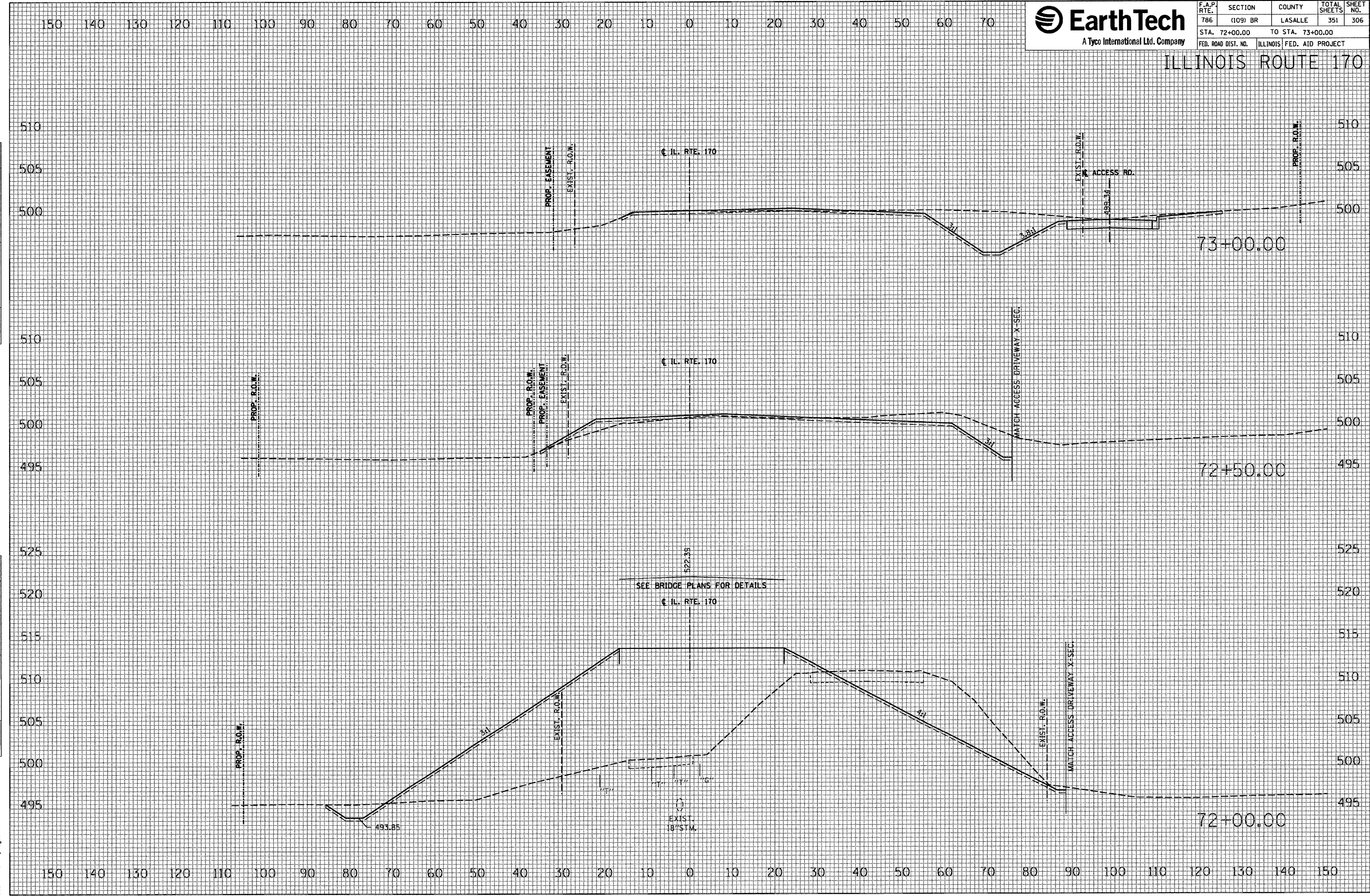
F.A.P. RTE.	SECTION	COUNTY	TOTAL SHEETS	SHEET NO.
786	(109) BR	LASALLE	351	306
STA. 72+00.00		TO STA. 73+00.00		
FED. ROAD DIST. NO.		ILLINOIS FED. AID PROJECT		

ILLINOIS ROUTE 170

DATE	
BY	
REVISIONS	
PLOTTED	
TEMPLATE	
AREAS	
CHECKED	
FINAL SURVEY NOTE BOOK NO.	

DATE	
BY	
REVISIONS	
PLOTTED	
TEMPLATE	
AREAS	
CHECKED	
ORIGINAL SURVEY NOTE BOOK NO.	

PLOT DATE = 10/14/2007
 FILE NAME = #FILEL9
 PLOT SCALE = #SCALE6
 USER NAME = pprojnet





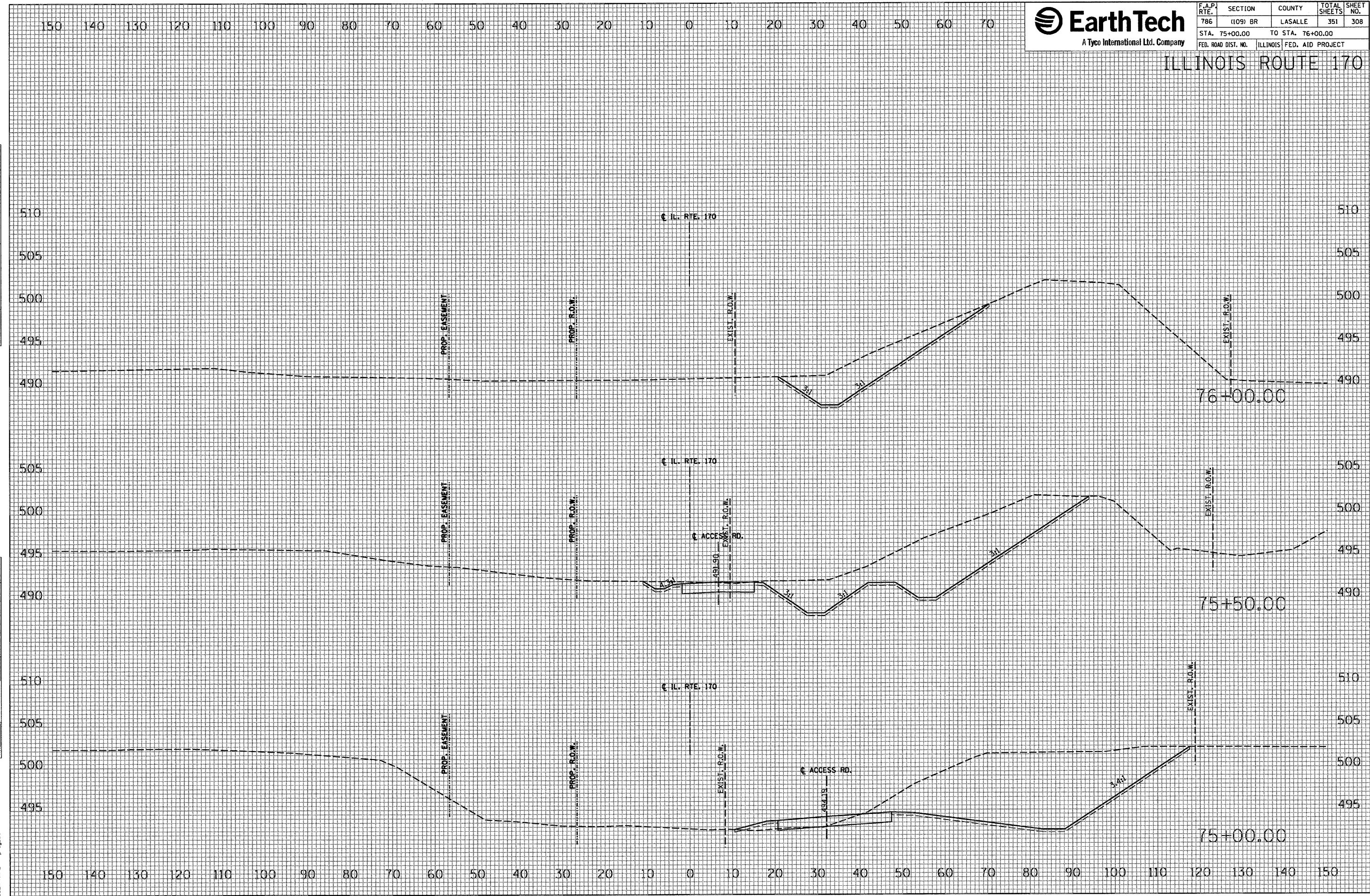
F.A.P. RTE.	SECTION	COUNTY	TOTAL SHEETS	SHEET NO.
786	(109) BR	LASALLE	351	308
STA. 75+00.00		TO STA. 76+00.00		
FED. ROAD DIST. NO.		ILLINOIS FED. AID PROJECT		

ILLINOIS ROUTE 170

DATE	
BY	
REVISIONS	
PLOTTED	
TEMPLATE	
AREAS CHECKED	
FINAL SURVEY	
NOTE BOOK	
NO.	

DATE	
BY	
REVISIONS	
PLOTTED	
TEMPLATE	
AREAS CHECKED	
ORIGINAL SURVEY	
NOTE BOOK	
NO.	

PLOT DATE = 10/17/2007
 FILE NAME = #FILE#
 PLOT SCALE = #SCALE#
 USER NAME = #PROJECT#





F.A.P. RTE.	SECTION	COUNTY	TOTAL SHEETS	SHEET NO.
786	(109) BR	LASALLE	351	309
STA. 76+50.00		TO STA. 83+00.00		
FED. ROAD DIST. NO.		ILLINOIS FED. AID PROJECT		

ILLINOIS ROUTE 170

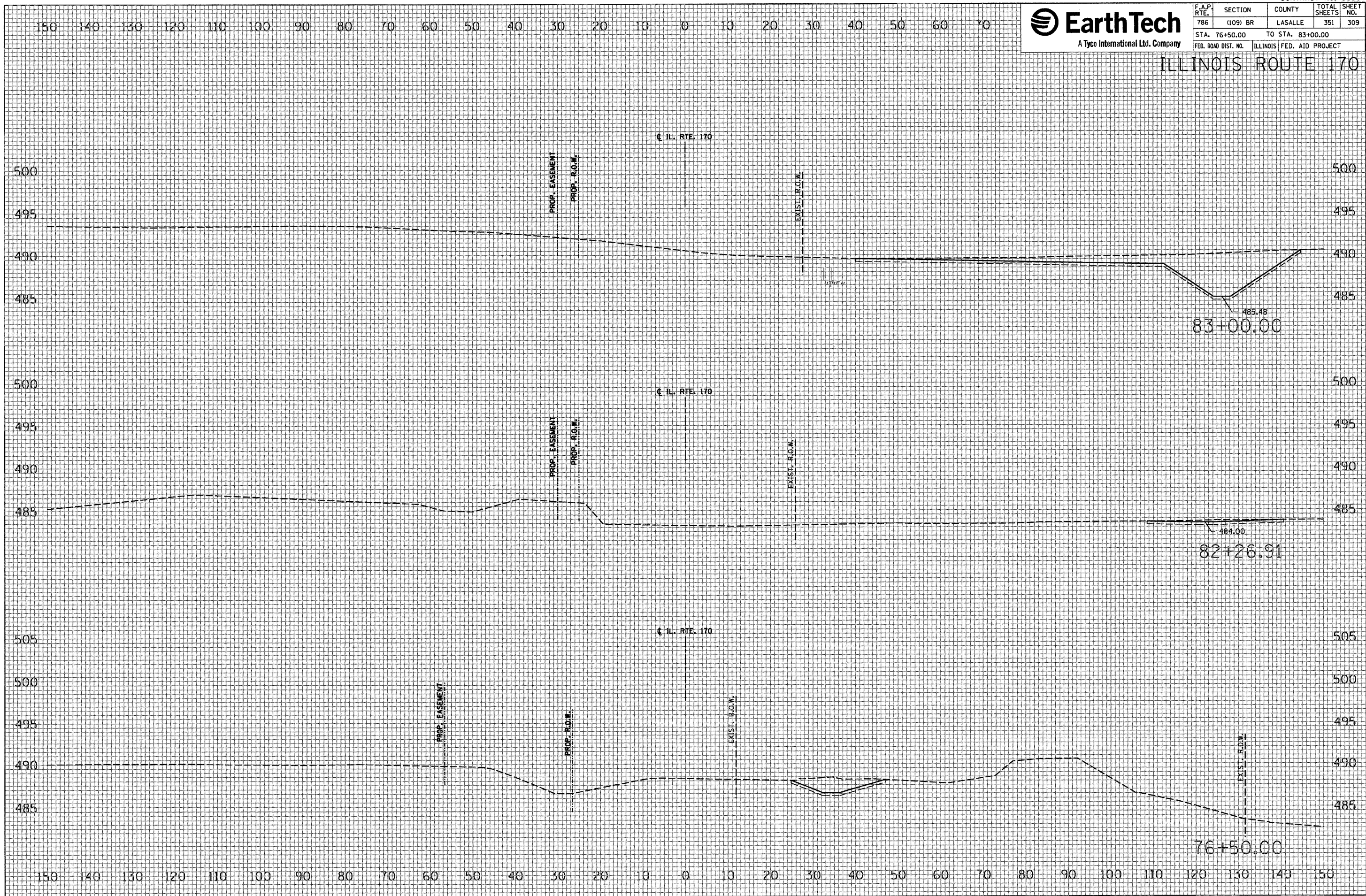
DATE	BY

NO.	NOTE BOOK	AREAS CHECKED

DATE	BY

NO.	NOTE BOOK	AREAS CHECKED

PLOT DATE = 10/11/2007
 FILE NAME = #FILE#
 PLOT SCALE = #SCALE#
 USER NAME = #PROJECT#





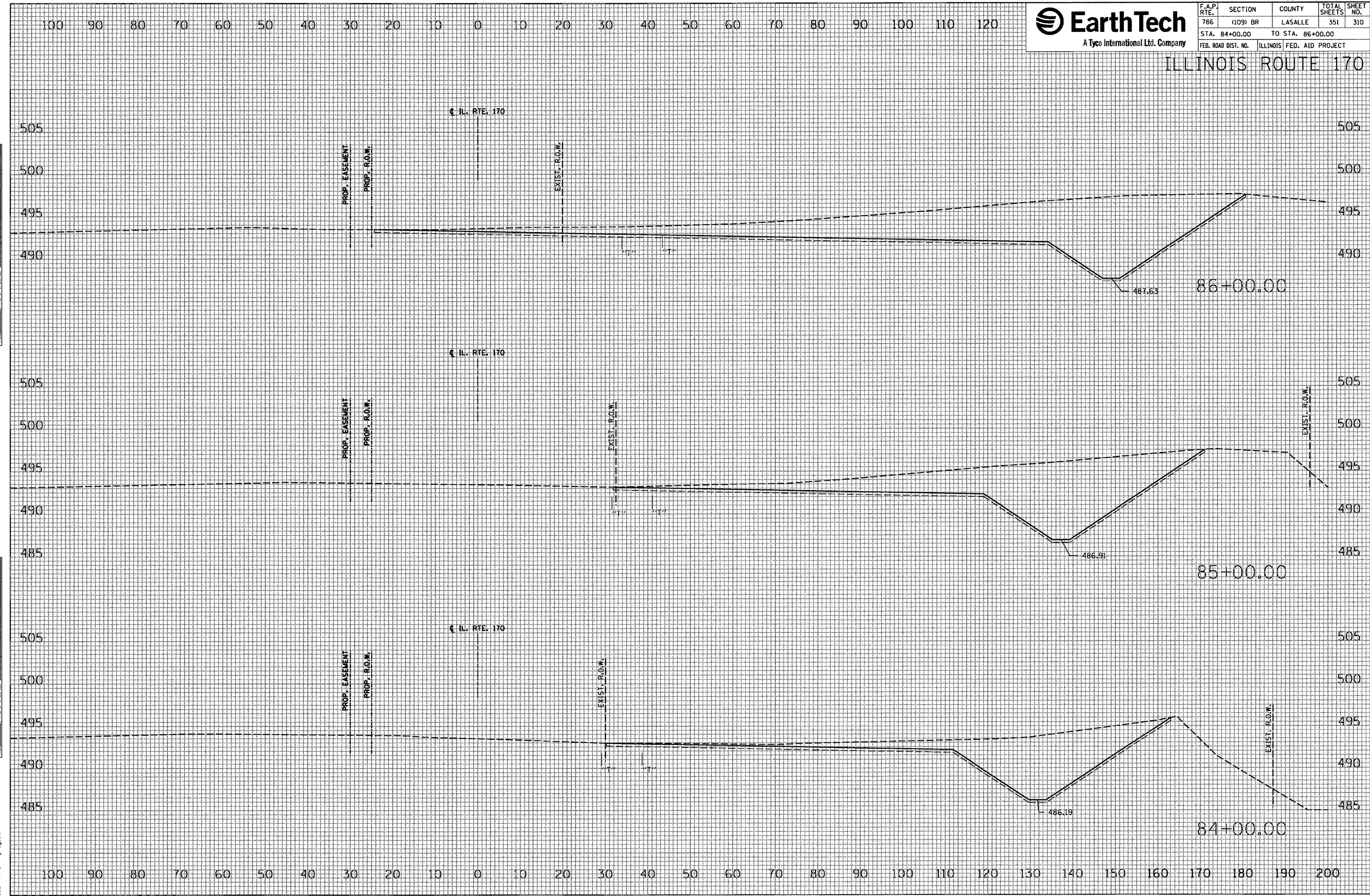
F.A.P. RTE.	SECTION	COUNTY	TOTAL SHEETS	SHEET NO.
786	(109) BR	LASALLE	351	310
STA. 84+00.00		TO STA. 86+00.00		
FED. ROAD DIST. NO.		ILLINOIS FED. AID PROJECT		

ILLINOIS ROUTE 170

DATE	
BY	
FINAL SURVEY	
NOTE BOOK	
NO.	
SURVEYED	
TEMPLATE	
AREAS CHECKED	

DATE	
BY	
ORIGINAL SURVEY	
NOTE BOOK	
NO.	
SURVEYED	
TEMPLATE	
AREAS CHECKED	

PLOT DATE = 10/17/2007
 FILE NAME = #FILE#
 PLOT SCALE = #SCALE#
 USER NAME = project





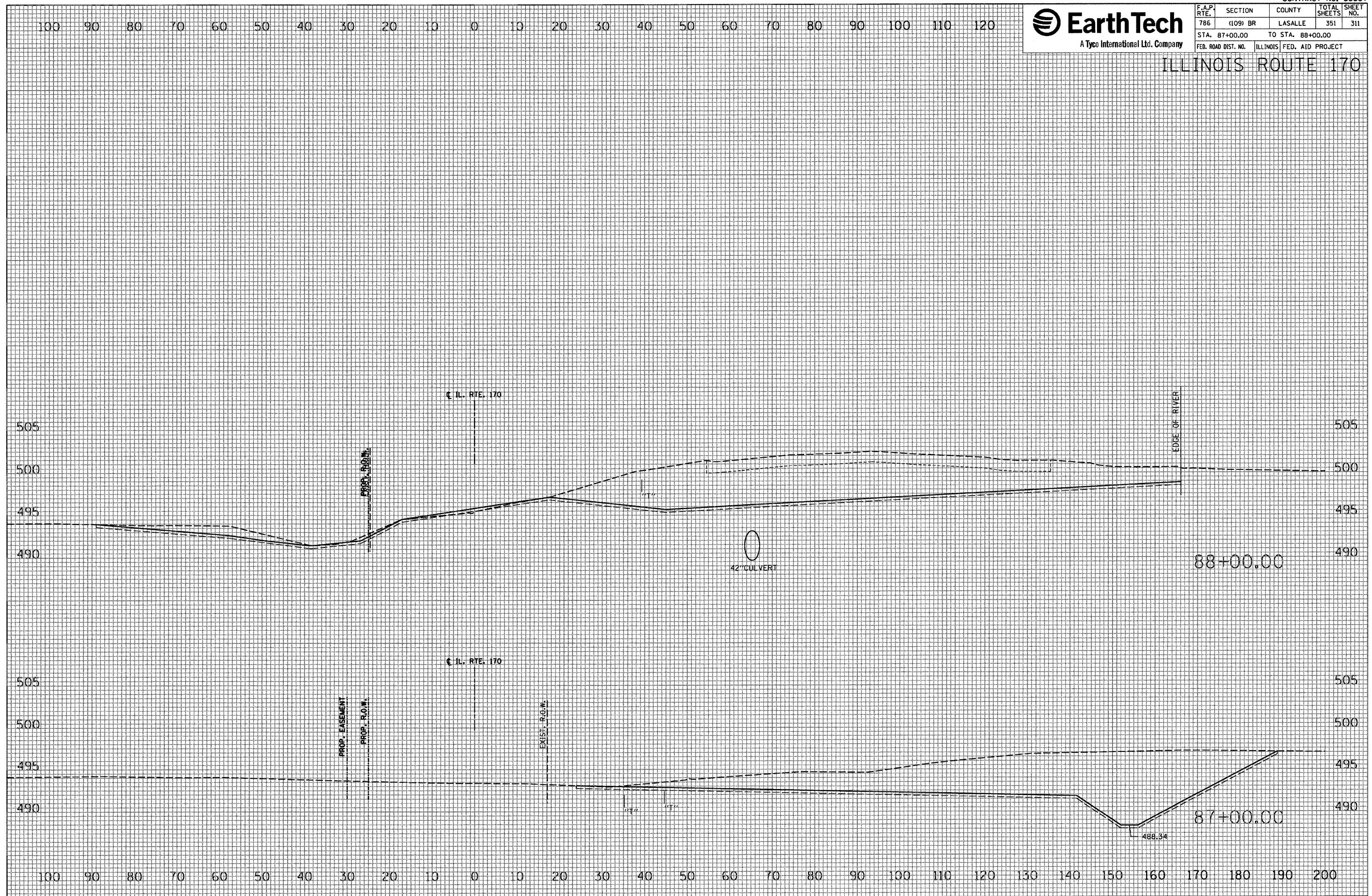
F.A.P. RTE.	SECTION	COUNTY	TOTAL SHEETS	SHEET NO.
786	(109) BR	LASALLE	351	311
STA. 87+00.00		TO STA. 88+00.00		
FED. ROAD DIST. NO.		ILLINOIS FED. AID PROJECT		

ILLINOIS ROUTE 170

DATE	
BY	
REVIEWED	
REVISION	
TEMPLATE	
AREAS CHECKED	
FINAL SURVEY	
NOTE BOOK	
NO.	

DATE	
BY	
REVIEWED	
REVISION	
TEMPLATE	
AREAS CHECKED	
ORIGINAL SURVEY	
NOTE BOOK	
NO.	

PLOT DATE = 10/14/2007
 FILE NAME = #FILE#
 PLOT SCALE = #SCALE#
 USER NAME = #PROJECT#





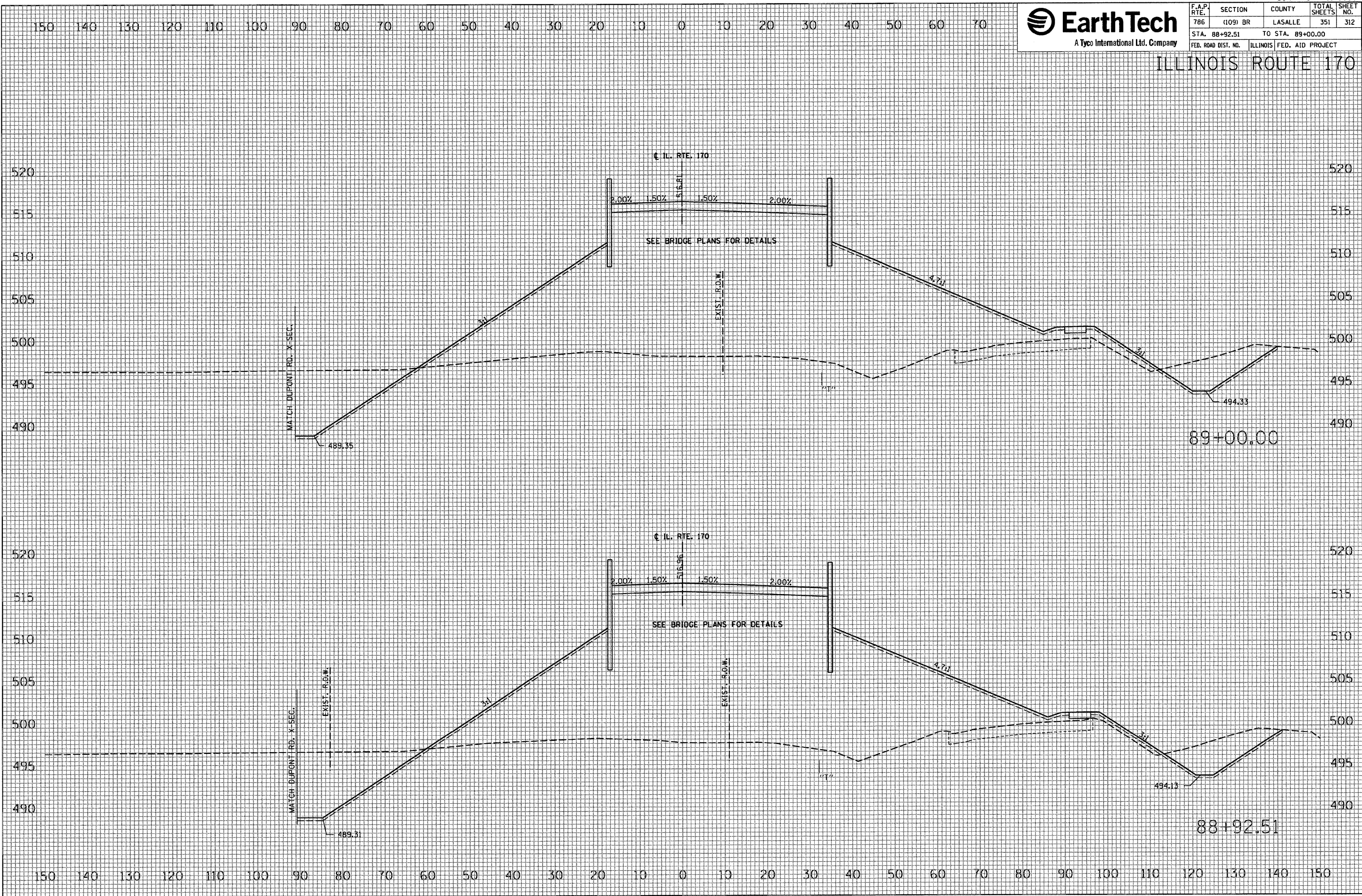
F.A.P. RTE.	SECTION	COUNTY	TOTAL SHEETS	SHEET NO.
786	(109) BR	LASALLE	351	312
STA. 88+92.51		TO STA. 89+00.00		
FED. ROAD DIST. NO.		ILLINOIS FED. AID PROJECT		

ILLINOIS ROUTE 170

DATE	
BY	
REVIEWED	
PROCTED	
TEMPLATE	
AREAS	
CHECKED	
FINAL SURVEY	
NOTE BOOK	
NO.	

DATE	
BY	
REVIEWED	
PROCTED	
TEMPLATE	
AREAS	
CHECKED	
ORIGINAL SURVEY	
NOTE BOOK	
NO.	

PLOT DATE = 10/1/2007
 FILE NAME = #FILE#
 PLOT SCALE = #SCALE#
 USER NAME = #PROJECT





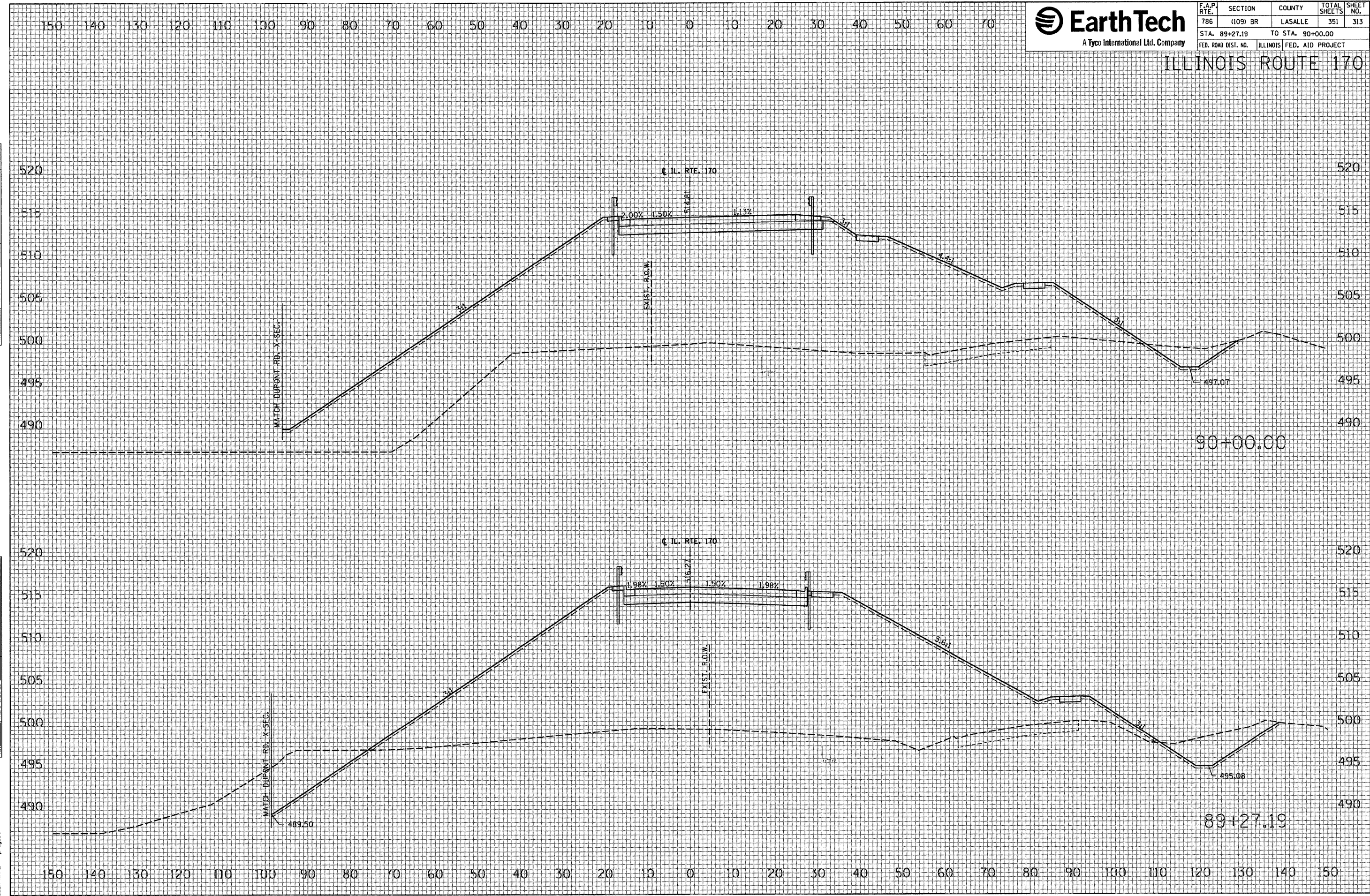
F.A.P. RTE.	SECTION	COUNTY	TOTAL SHEETS	SHEET NO.
786	(109) BR	LASALLE	351	313
STA. 89+27.19		TO STA. 90+00.00		
FED. ROAD DIST. NO.		ILLINOIS FED. AID PROJECT		

ILLINOIS ROUTE 170

DATE	
BY	
REVISIONS	
NO.	
FINAL SURVEY	
NOTE BOOK	
AREAS CHECKED	

DATE	
BY	
REVISIONS	
NO.	
ORIGINAL SURVEY	
NOTE BOOK	
AREAS CHECKED	

PLOT DATE = 10/11/2007
 FILE NAME = #FILE#
 PLOT SCALE = #SCALE#
 USER NAME = Project





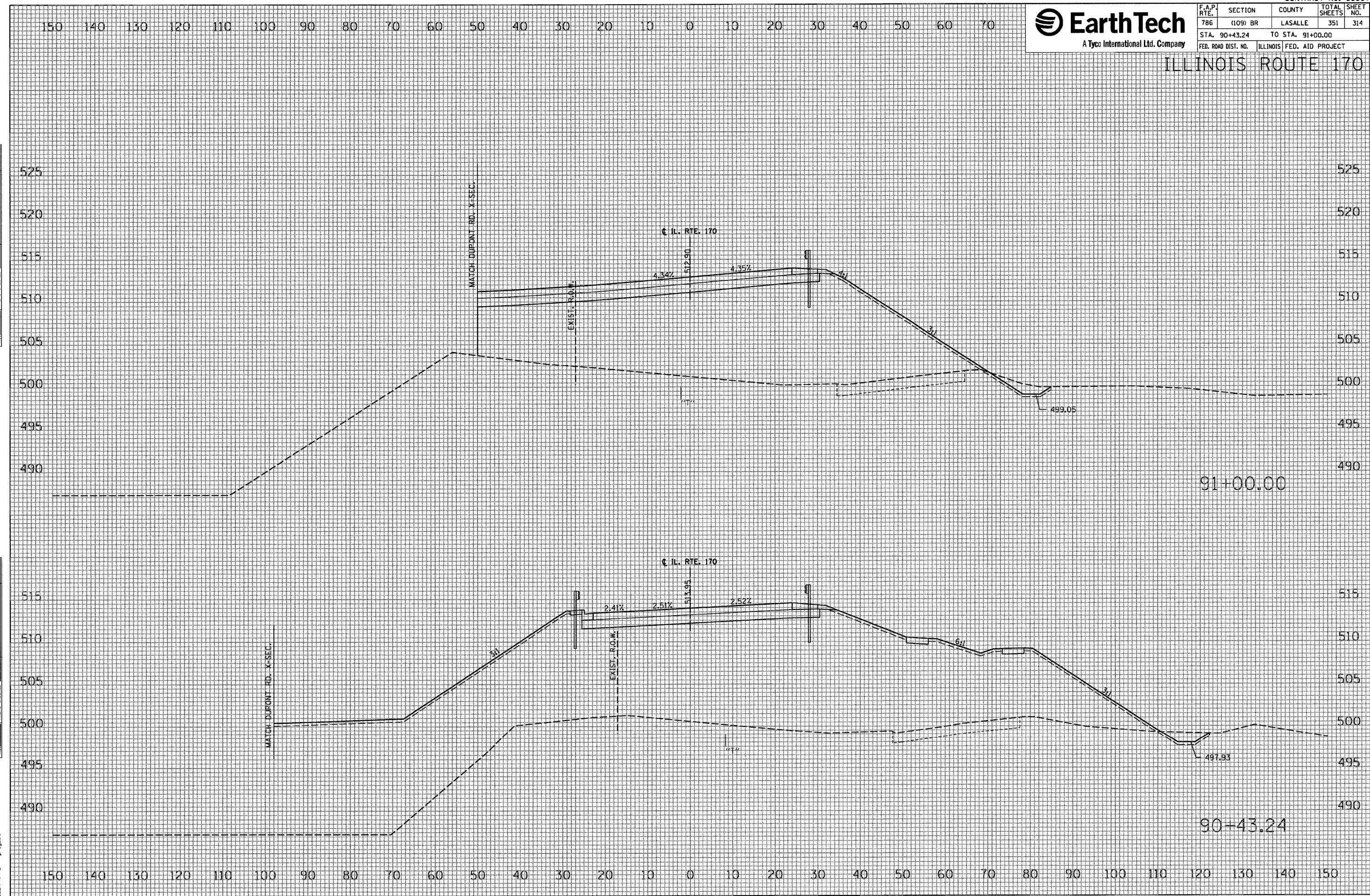
F.A.P. RTE.	SECTION	COUNTY	TOTAL SHEETS	SHEET NO.
786	(109) BR	LASALLE	351	314
STA. 90+43.24		TO STA. 91+00.00		
FED. ROAD DIST. NO.		ILLINOIS FED. AID PROJECT		

ILLINOIS ROUTE 170

DATE
BY
REVIEWED
DESIGNED
TEMPLATE
AREAS CHECKED
FINAL SURVEY
NOTE BOOK
NO.

DATE
BY
REVIEWED
DESIGNED
TEMPLATE
AREAS CHECKED
ORIGINAL SURVEY
NOTE BOOK
NO.

PLOT DATE = 10/1/2007
 FILE NAME = #FILE#
 PLOT SCALE = #SCALE#
 USER NAME = #PROJECT#





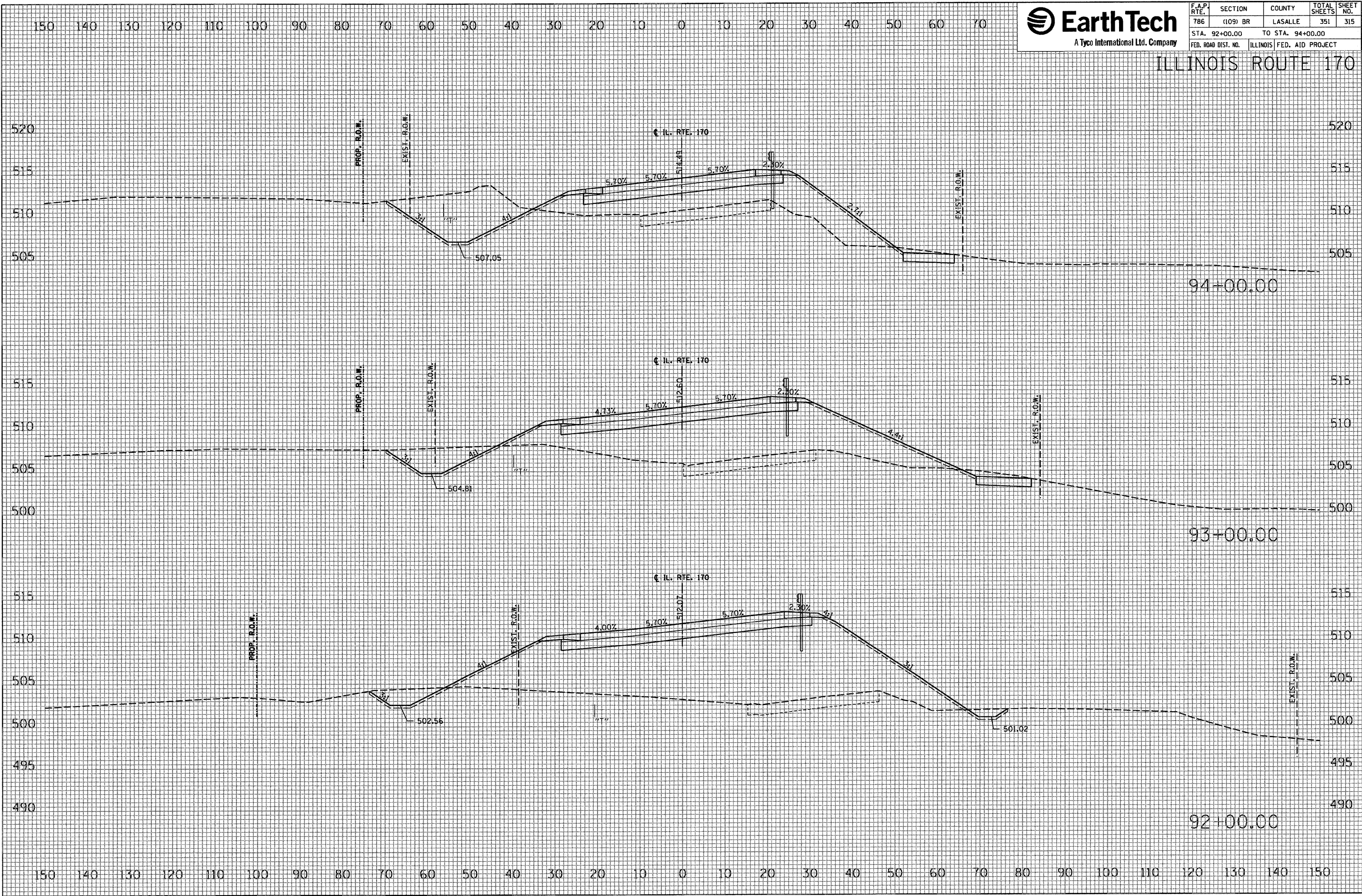
F.A.P. RTE.	SECTION	COUNTY	TOTAL SHEETS	SHEET NO.
786	(109) BR	LASALLE	351	315
STA. 92+00.00		TO STA. 94+00.00		
FED. ROAD DIST. NO.		ILLINOIS FED. AID PROJECT		

ILLINOIS ROUTE 170

DATE	
BY	
REVISION	
NO.	
FINAL SURVEY	
NOTE BOOK	
NO.	
AREAS CHECKED	

DATE	
BY	
REVISION	
NO.	
ORIGINAL SURVEY	
NOTE BOOK	
NO.	
AREAS CHECKED	

PLOT DATE = 10/1/2007
 FILE NAME = #FILE#
 PLOT SCALE = #SCALE#
 USER NAME = #PROJECT#





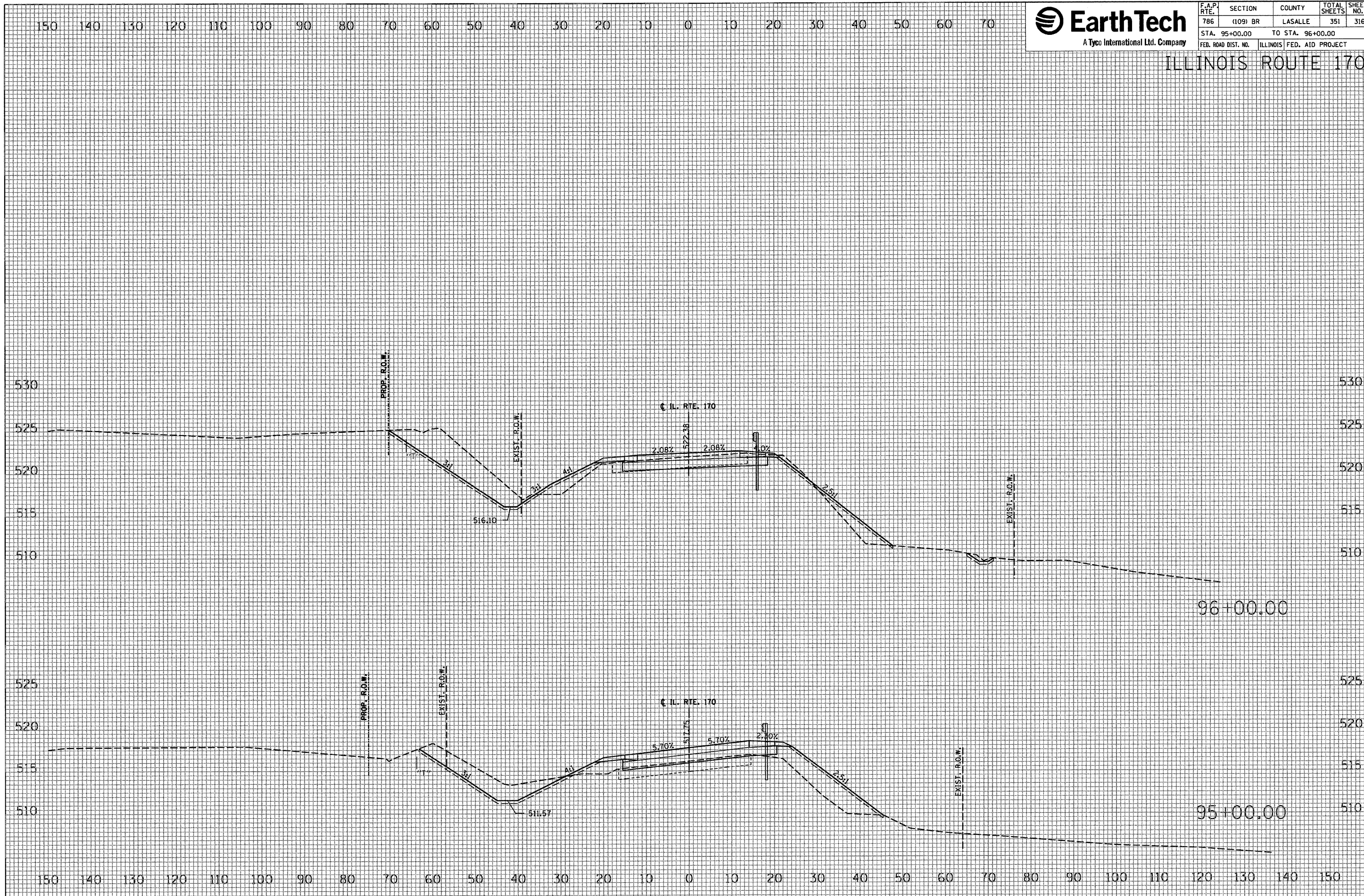
F.A.P. RTE.	SECTION	COUNTY	TOTAL SHEETS	SHEET NO.
786	(109) BR	LASALLE	351	316
STA. 95+00.00		TO STA. 96+00.00		
FED. ROAD DIST. NO.		ILLINOIS FED. AID PROJECT		

ILLINOIS ROUTE 170

DATE	
BY	
REVIEWED	
DESIGNED	
TEMPLATE	
AREAS	
CHECKED	
FINAL SURVEY	
NOTE BOOK	
NO.	

DATE	
BY	
REVIEWED	
DESIGNED	
TEMPLATE	
AREAS	
CHECKED	
ORIGINAL SURVEY	
NOTE BOOK	
NO.	

PLOT DATE = 10/17/2007
 FILE NAME = #FILE#
 PLOT SCALE = #SCALE#
 USER NAME = project





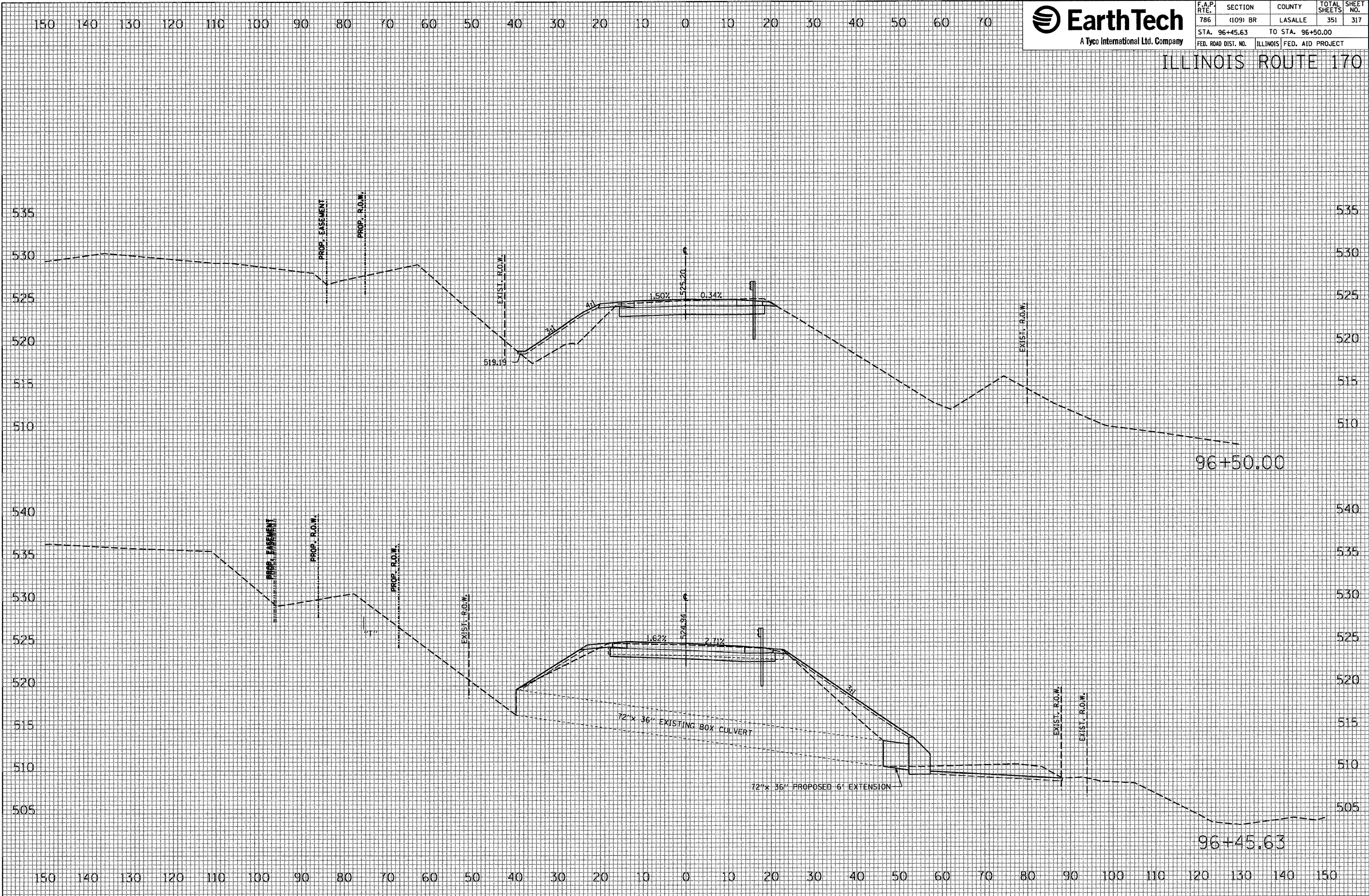
F.A.P. RTE.	SECTION	COUNTY	TOTAL SHEETS	SHEET NO.
786	(109) BR	LASALLE	351	317
STA. 96+45.63		TO STA. 96+50.00		
FED. ROAD DIST. NO.	ILLINOIS FED. AID PROJECT			

ILLINOIS ROUTE 170

DATE	
BY	
FINAL SURVEY NOTE BOOK NO.	
SURVEYED	
TEMPLATE	
AREAS CHECKED	

DATE	
BY	
ORIGINAL SURVEY NOTE BOOK NO.	
SURVEYED	
TEMPLATE	
AREAS CHECKED	

PLOT DATE = 10/11/2007
 FILE NAME = #FILEL8
 PLOT SCALE = #SCALE8
 USER NAME = project





F.A.P. RTE.	SECTION	COUNTY	TOTAL SHEETS	SHEET NO.
786	(109) BR	LASALLE	351	318
STA. 96+85.00		TO STA. 97+00.00		
FED. ROAD DIST. NO.		ILLINOIS FED. AID PROJECT		

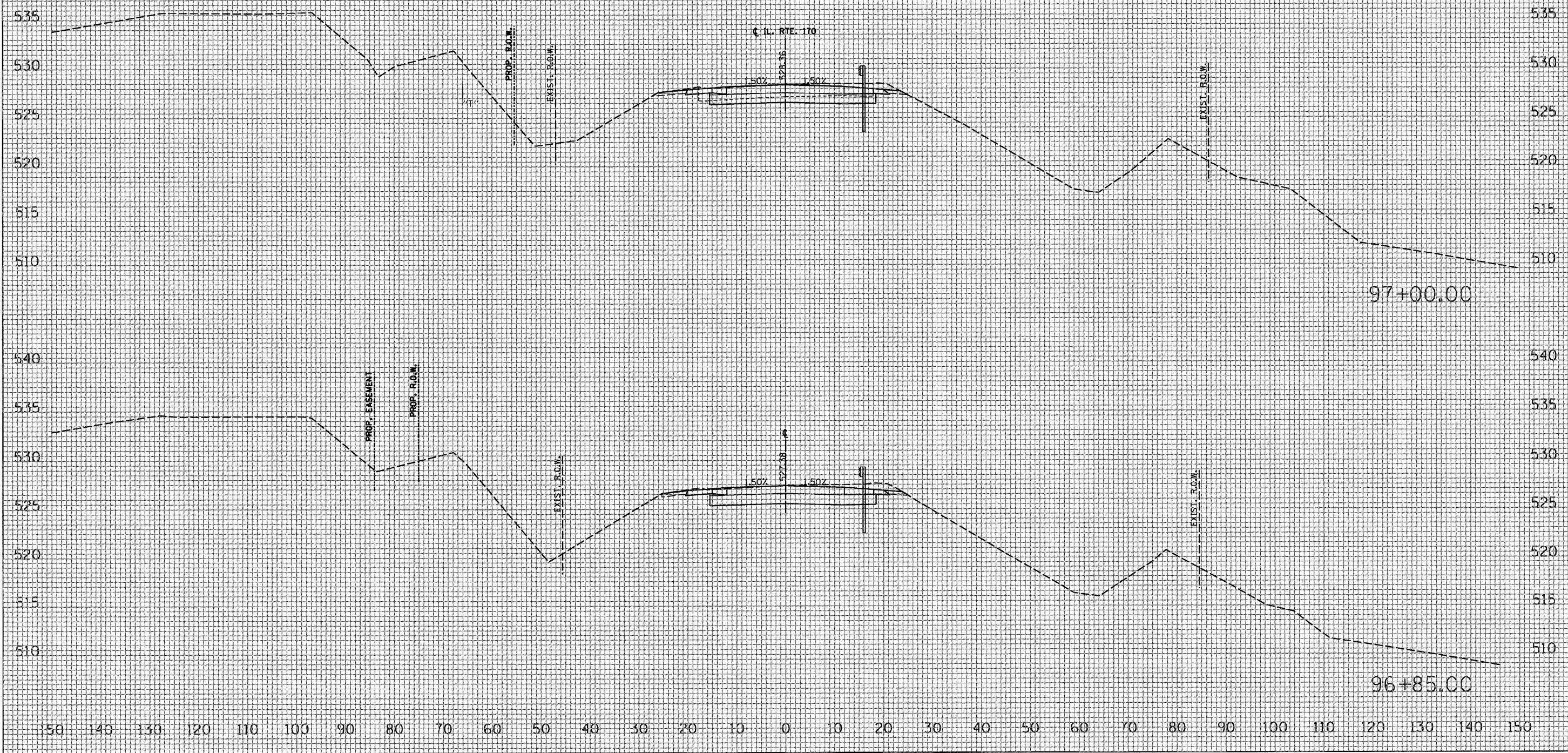
ILLINOIS ROUTE 170

150 140 130 120 110 100 90 80 70 60 50 40 30 20 10 0 10 20 30 40 50 60 70

DATE	
BY	
FINAL SURVEY	
NOTED SURVEY	
NO. _____	

DATE	
BY	
ORIGINAL SURVEY	
NOTED SURVEY	
NO. _____	

PLOT DATE = 10/17/2007
 FILE NAME = BFILEL8
 PLOT SCALE = 85SCALE8
 USER NAME = prcujet





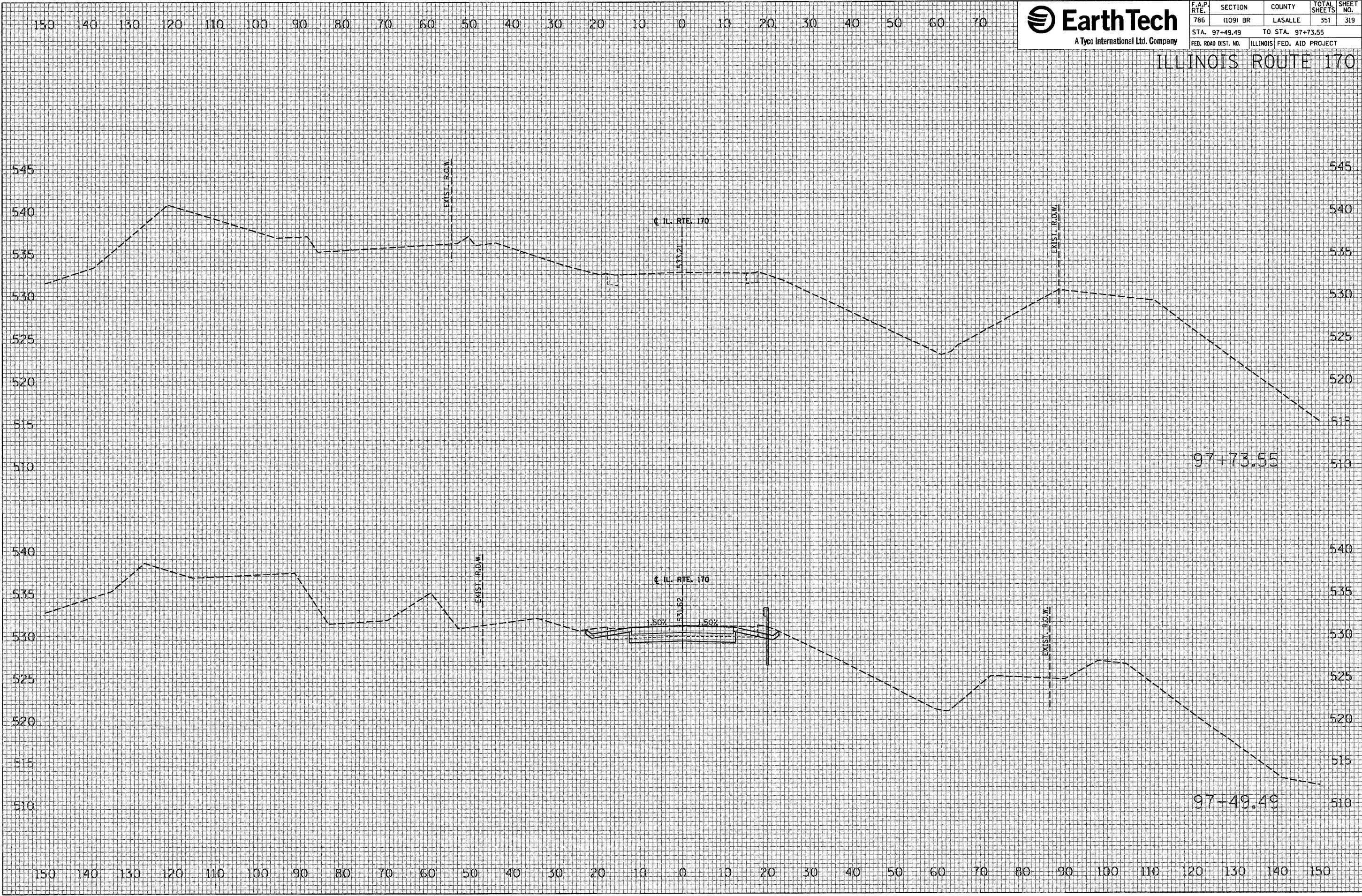
F.A.P. RTE.	SECTION	COUNTY	TOTAL SHEETS	SHEET NO.
786	(109) BR	LASALLE	351	319
STA. 97+49.49		TO STA. 97+73.55		
FED. ROAD DIST. NO.		ILLINOIS FED. AID PROJECT		

ILLINOIS ROUTE 170

DATE	
BY	
SURVEYED	
TEMPLATE	
AREAS CHECKED	
FINAL SURVEY NOTE BOOK NO.	

DATE	
BY	
SURVEYED	
TEMPLATE	
AREAS CHECKED	
ORIGINAL SURVEY NOTE BOOK NO.	

PLOT DATE = 10/17/2007
 FILE NAME = #FILEL8
 PLOT SCALE = #SCALE8
 USER NAME = Projnet





F.A.P. RTE.	SECTION	COUNTY	TOTAL SHEETS	SHEET NO.
786	(109) BR	LASALLE	351	320
STA. 98+00.00		TO STA. 98+00.00		
FED. ROAD DIST. NO.	ILLINOIS	FED. AID PROJECT		

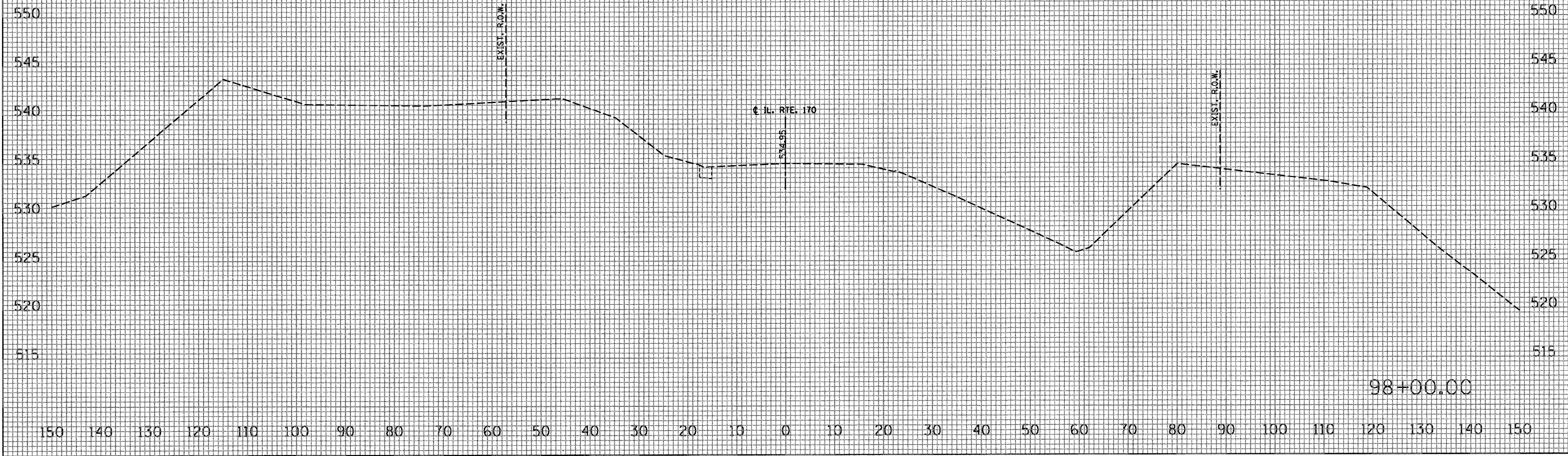
ILLINOIS ROUTE 170

150 140 130 120 110 100 90 80 70 60 50 40 30 20 10 0 10 20 30 40 50 60 70

DATE	
BY	
REVIEWED	
PROF. SEAL	
TEMPLATE	
AREAS	
CHECKED	
FINAL SURVEY	
NOTE BOOK	
NO.	

DATE	
BY	
REVIEWED	
PROF. SEAL	
TEMPLATE	
AREAS	
CHECKED	
ORIGINAL SURVEY	
NOTE BOOK	
NO.	

PLOT DATE = 10/17/2007
 FILE NAME = #FILE#
 PLOT SCALE = #SCALE#
 USER NAME = #PROJECT#



98+00.00



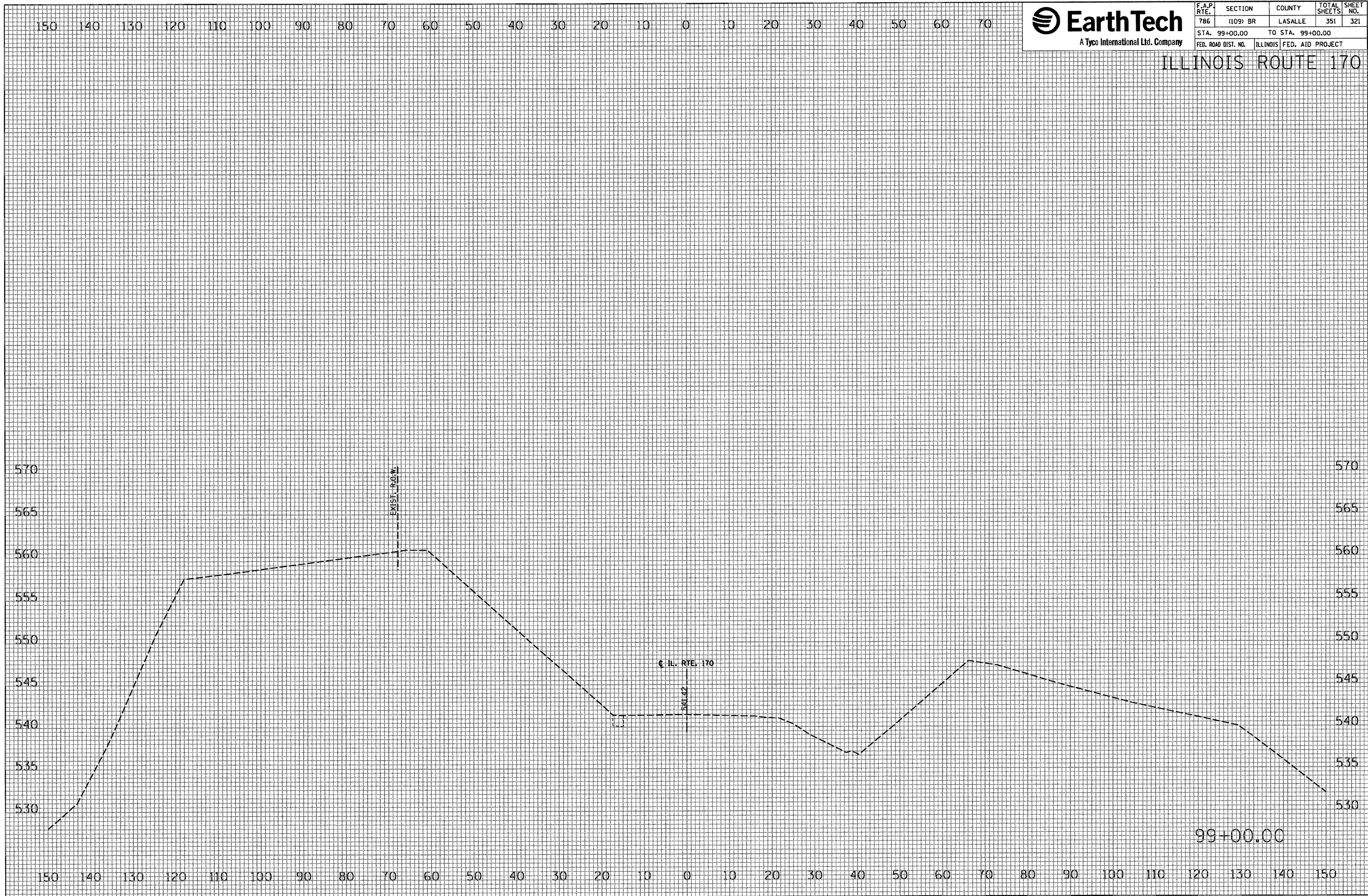
F.A.P. RTE.	SECTION	COUNTY	TOTAL SHEETS	SHEET NO.
786	(109) BR	LASALLE	351	321
STA. 99+00.00		TO STA. 99+00.00		
FED. ROAD DIST. NO.		ILLINOIS FED. AID PROJECT		

ILLINOIS ROUTE 170

DATE	
BY	
REVIEWED	
PLOTTED	
TEMPLATE	
AREAS	
AREAS CHECKED	
FINAL SURVEY	
NOTE BOOK	
NO.	

DATE	
BY	
REVIEWED	
PLOTTED	
TEMPLATE	
AREAS	
AREAS CHECKED	
ORIGINAL SURVEY	
NOTE BOOK	
NO.	

PLOT DATE = 10/17/2007
 FILE NAME = 8FILE8
 PLOT SCALE = 8SCALE8
 USER NAME = prjnet





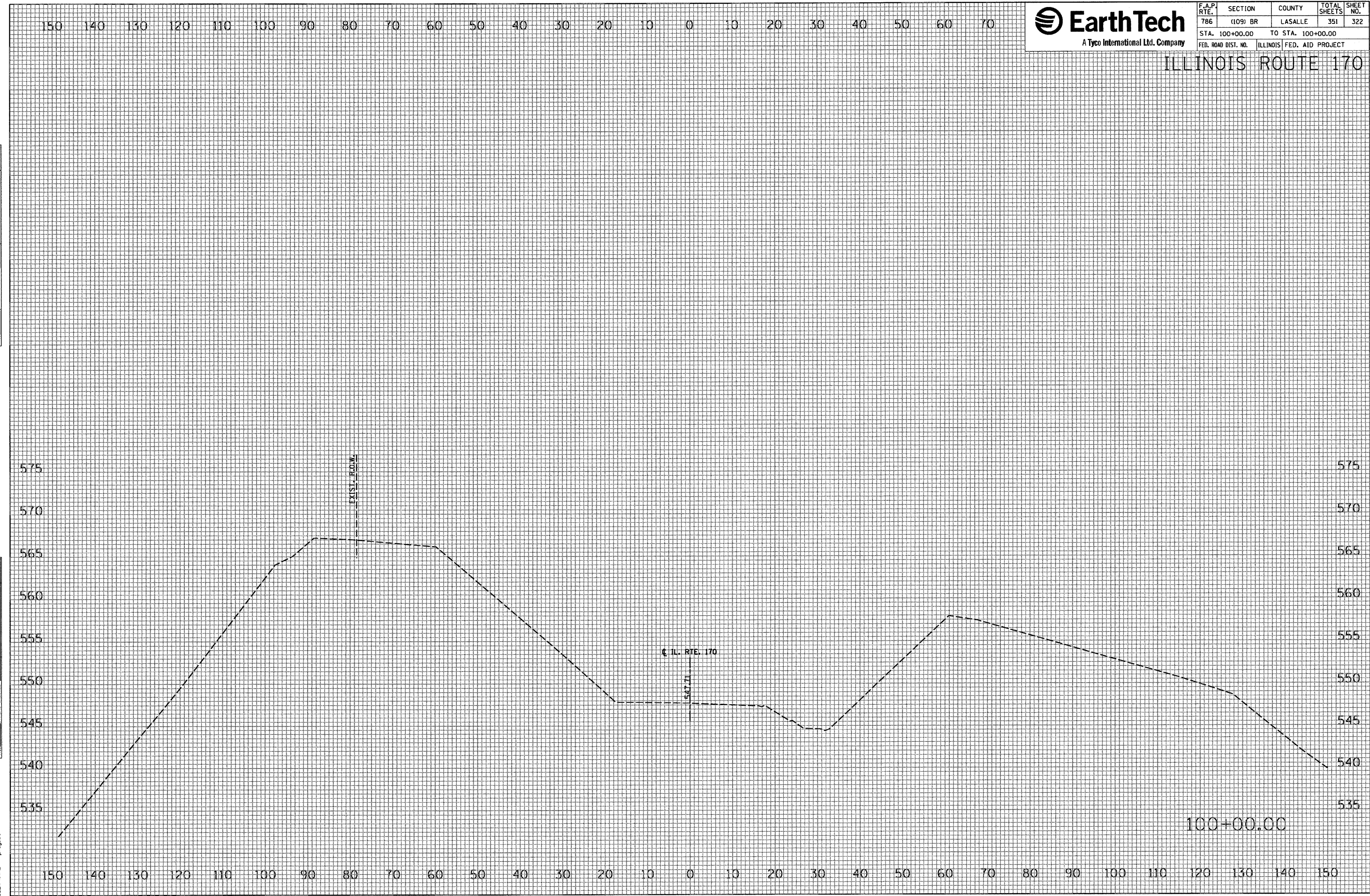
F.A.P. RTE.	SECTION	COUNTY	TOTAL SHEETS	SHEET NO.
786	(109) BR	LASALLE	351	322
STA. 100+00.00		TO STA. 100+00.00		
FED. ROAD DIST. NO.		ILLINOIS FED. AID PROJECT		

ILLINOIS ROUTE 170

DATE
BY
REVIEWED
PLOTTED
TEMPLATE
AREAS
AREAS CHECKED
FINAL SURVEY NOTE BOOK NO.

DATE
BY
REVIEWED
PLOTTED
TEMPLATE
AREAS
AREAS CHECKED
ORIGINAL SURVEY NOTE BOOK NO.

PLOT DATE = 10/17/2007
 FILE NAME = #FILEL8
 PLOT SCALE = #SCALE8
 USER NAME = prajnet





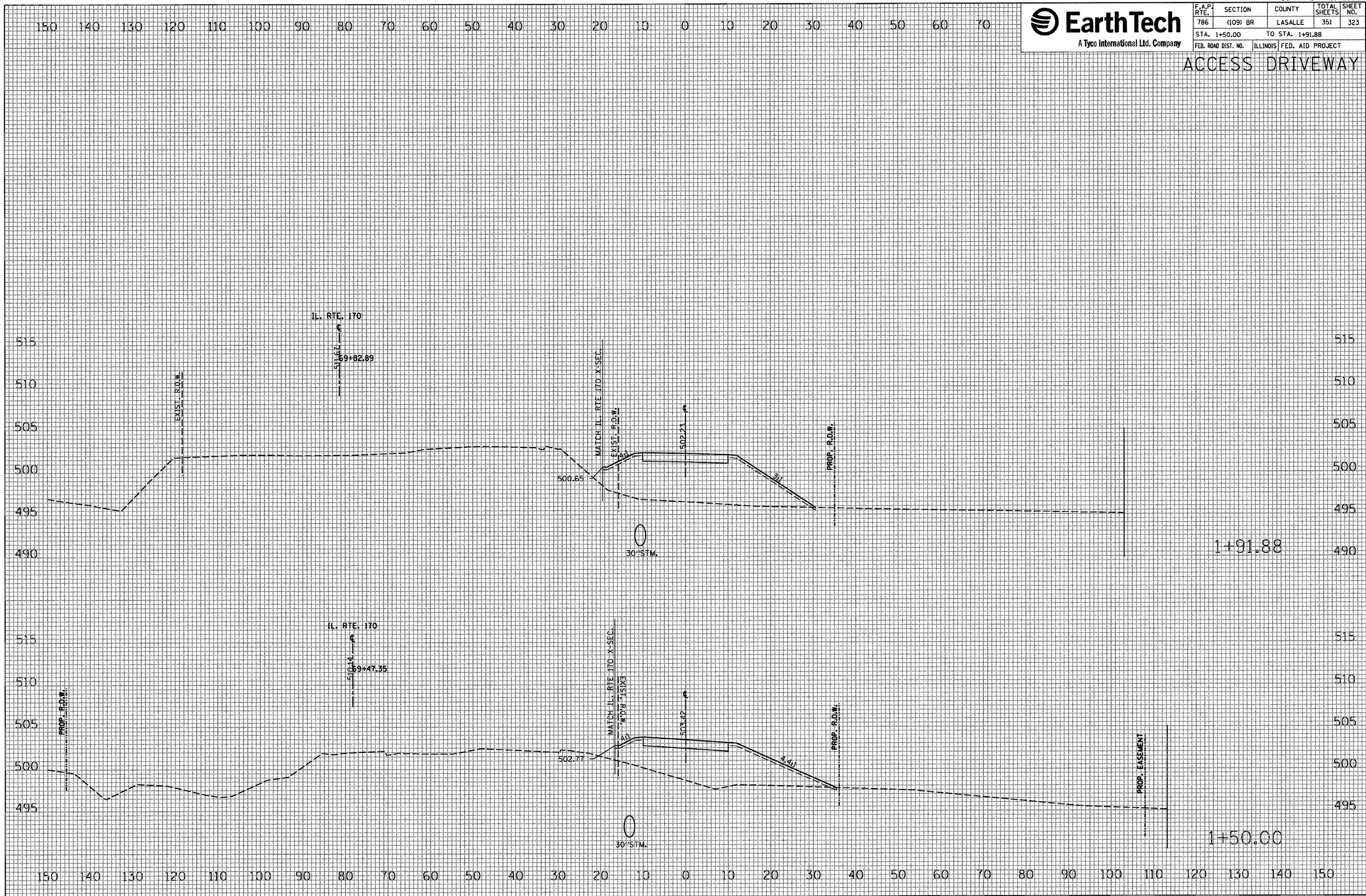
F.A.P. RTE.	SECTION	COUNTY	TOTAL SHEETS	SHEET NO.
786	(109) BR	LASALLE	351	323
STA. 1+50.00		TO STA. 1+91.88		
FED. ROAD DIST. NO.		ILLINOIS FED. AID PROJECT		

ACCESS DRIVEWAY

DATE	
BY	
REVIEWED	
DESIGNED	
PLOTTED	
FINAL SURVEY	
NOTE BOOK	
NO.	

DATE	
BY	
REVIEWED	
DESIGNED	
PLOTTED	
ORIGINAL SURVEY	
NOTE BOOK	
NO.	

PLOT DATE = 10/14/2007
 FILE NAME = #FILE#
 PLOT SCALE = #SCALE#
 USER NAME = #PROJECT#





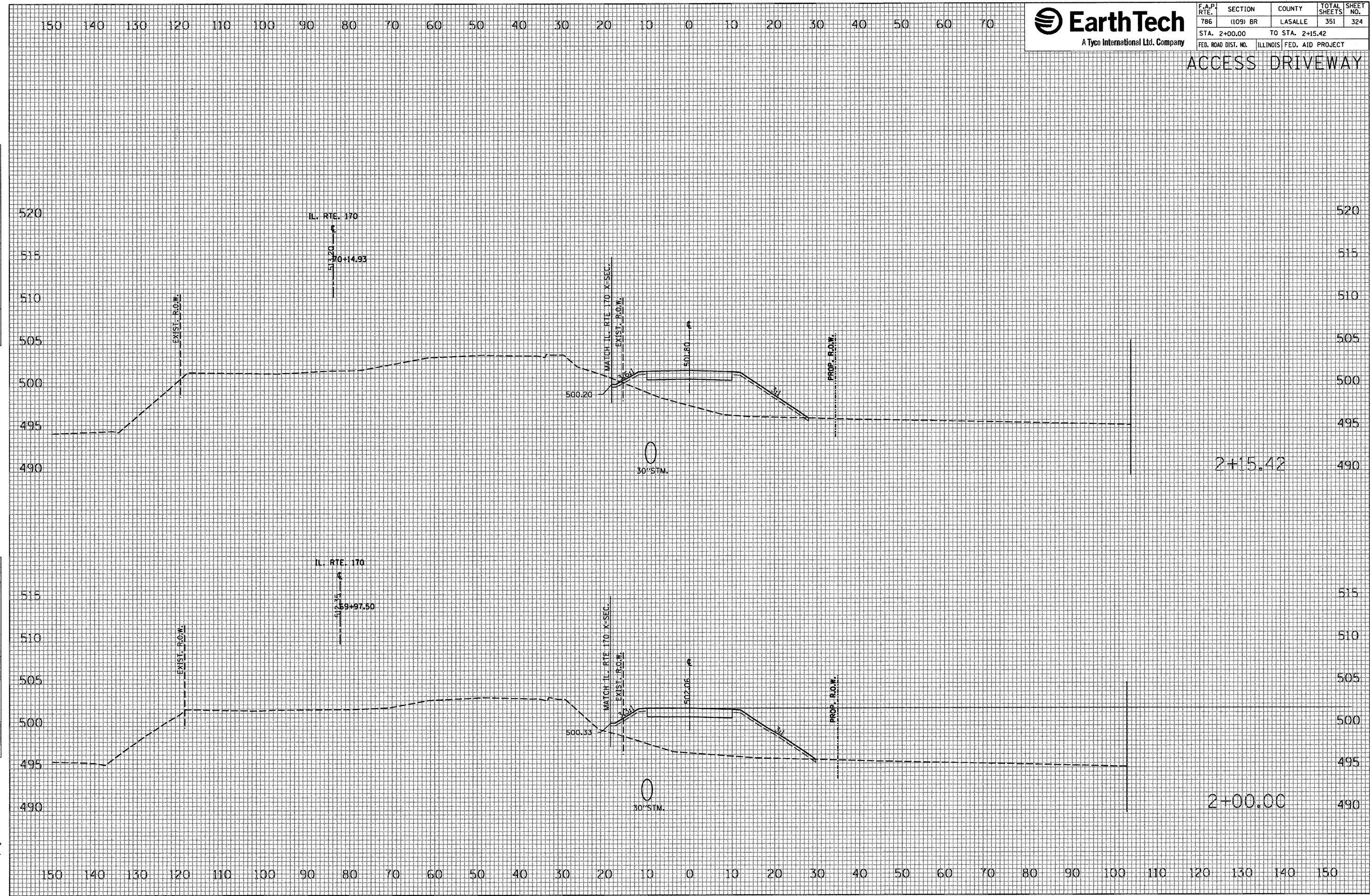
F.A.P. RTE.	SECTION	COUNTY	TOTAL SHEETS	SHEET NO.
786	(109) BR	LASALLE	351	324
STA. 2+00.00		TO STA. 2+15.42		
FED. ROAD DIST. NO.		ILLINOIS FED. AID PROJECT		

ACCESS DRIVEWAY

DATE	
BY	
FINAL SURVEY	
REVISIONS	
PLOTTED	
TEMPLATE	
NOTE BOOK	
AREAS CHECKED	
NO.	

DATE	
BY	
ORIGINAL SURVEY	
REVISIONS	
PLOTTED	
TEMPLATE	
NOTE BOOK	
AREAS CHECKED	
NO.	

PLOT DATE = 10/17/2007
 FILE NAME = #FILES#
 PLOT SCALE = #SCALE#
 USER NAME = #PROJECT#





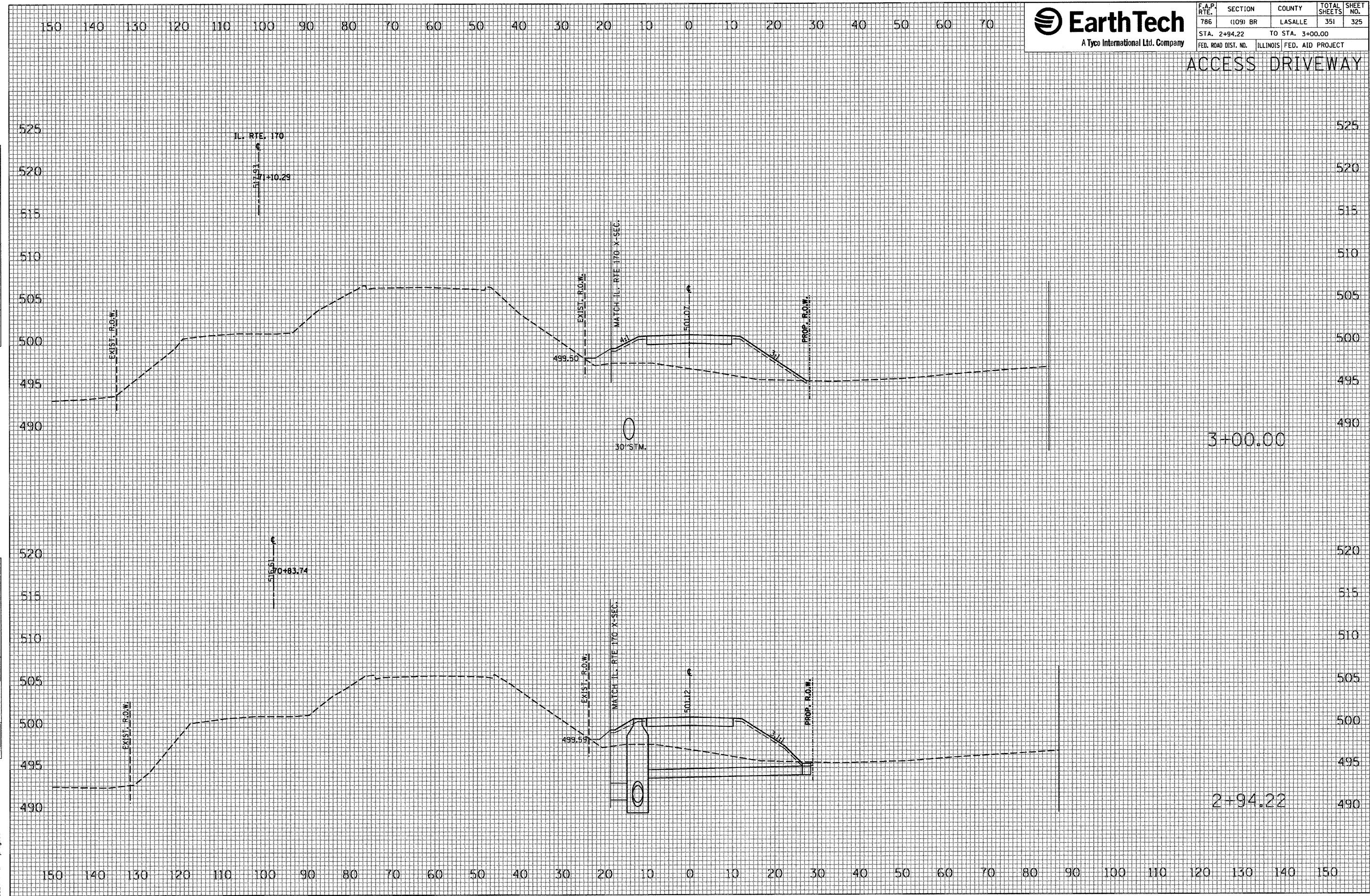
F.A.P. RTE.	SECTION	COUNTY	TOTAL SHEETS	SHEET NO.
786	(109) BR	LASALLE	351	325
STA. 2+94.22		TO STA. 3+00.00		
FED. ROAD DIST. NO.		ILLINOIS FED. AID PROJECT		

ACCESS DRIVEWAY

DATE	
BY	
REVIEWED	
DESIGNED	
PLOTTED	
TEMPLATE	
AREAS CHECKED	
FINAL SURVEY	
NOTE BOOK	
NO.	

DATE	
BY	
REVIEWED	
DESIGNED	
PLOTTED	
TEMPLATE	
AREAS CHECKED	
ORIGINAL SURVEY	
NOTE BOOK	
NO.	

PLOT DATE = 10/17/2007
 FILE NAME = #FILE#
 PLOT SCALE = #SCALE#
 USER NAME = #PROJECT#





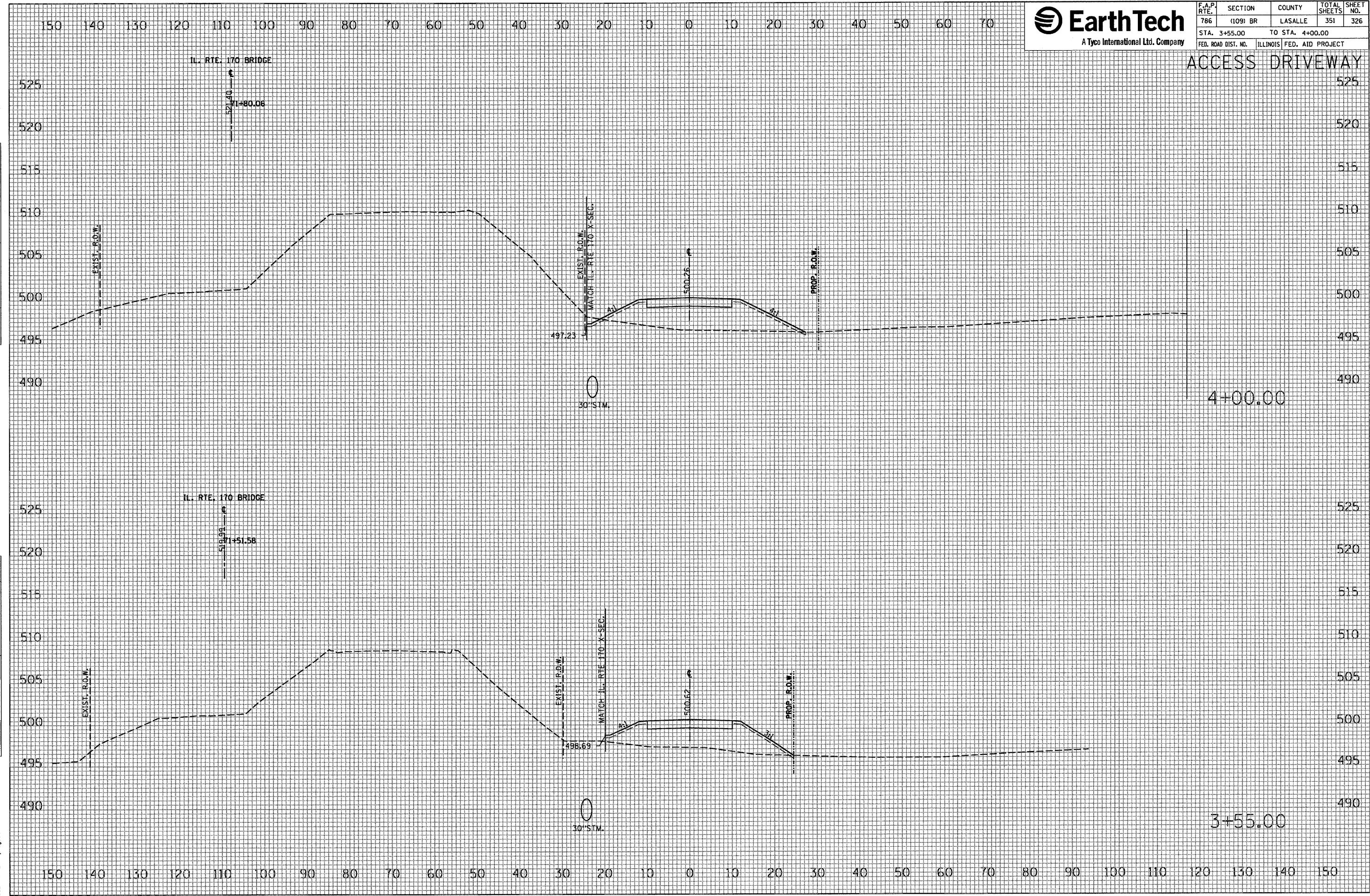
F.A.P. RTE.	SECTION	COUNTY	TOTAL SHEETS	SHEET NO.
786	(109) BR	LASALLE	351	326
STA. 3+55.00		TO STA. 4+00.00		
FED. ROAD DIST. NO.		ILLINOIS FED. AID PROJECT		

ACCESS DRIVEWAY

DATE	
BY	
DESIGNED	
PLOTTED	
TEMPLATE	
AREAS CHECKED	
FINAL SURVEY	
NOTE BOOK	
NO.	

DATE	
BY	
DESIGNED	
PLOTTED	
TEMPLATE	
AREAS CHECKED	
ORIGINAL SURVEY	
NOTE BOOK	
NO.	

PLOT DATE = 10/11/2007
 FILE NAME = #FILEL#
 PLOT SCALE = #SCALE#
 USER NAME = #PROJECT





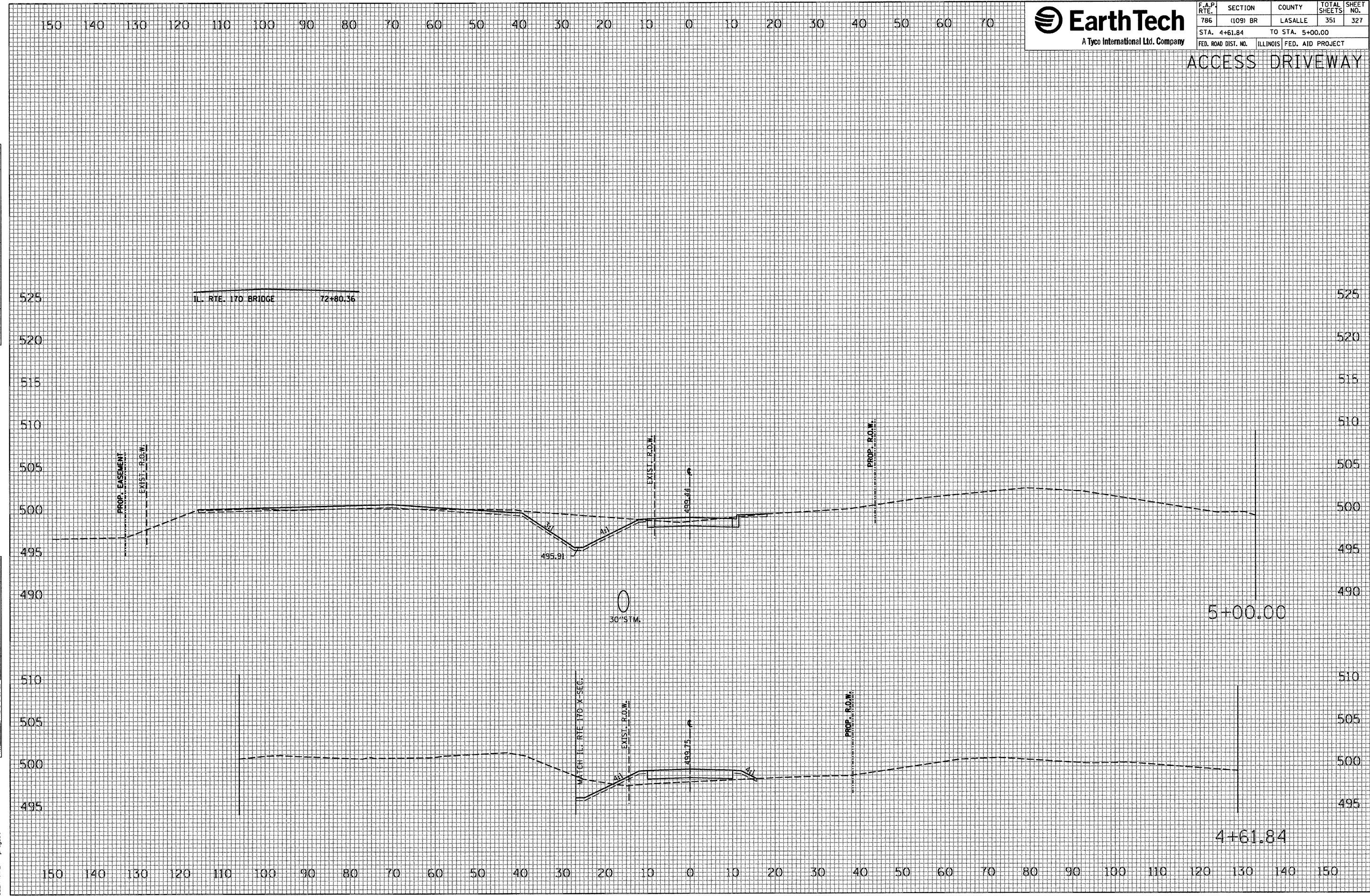
F.A.P. RTE. 786	SECTION (109) BR	COUNTY LASALLE	TOTAL SHEETS 351	SHEET NO. 327
STA. 4+61.84		TO STA. 5+00.00		
FED. ROAD DIST. NO.		ILLINOIS FED. AID PROJECT		

ACCESS DRIVEWAY

DATE	
BY	
REVISIONS	
SURVEY	
PLOTTED	
TEMPLATE	
AREAS	
CHECKED	
FINAL SURVEY	
NOTE BOOK	
NO.	

DATE	
BY	
REVISIONS	
SURVEY	
PLOTTED	
TEMPLATE	
AREAS	
CHECKED	
ORIGINAL SURVEY	
NOTE BOOK	
NO.	

PLOT DATE = 10/17/2007
 FILE NAME = #FILE#
 PLOT SCALE = #SCALE#
 USER NAME = project





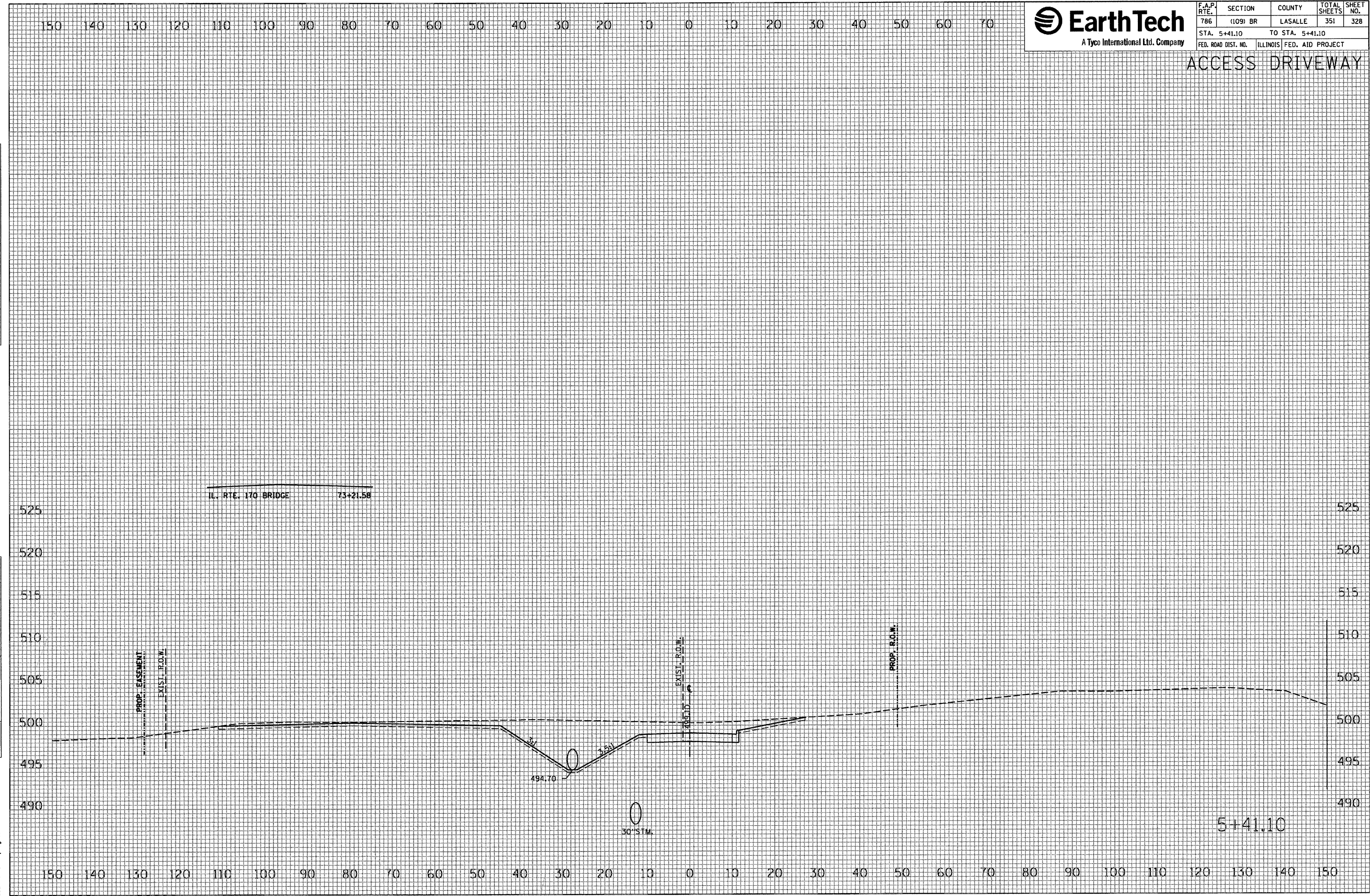
F.A.P. RTE.	SECTION	COUNTY	TOTAL SHEETS	SHEET NO.
786	(109) BR	LASALLE	351	328
STA. 5+41.10		TO STA. 5+41.10		
FED. ROAD DIST. NO.		ILLINOIS FED. AID PROJECT		

ACCESS DRIVEWAY

DATE	
BY	
REVISIONS	
PLotted	
Template	
Areas	
Checked	
FINAL SURVEY	
NOTE BOOK	
NO.	

DATE	
BY	
REVISIONS	
PLotted	
Template	
Areas	
Checked	
ORIGINAL SURVEY	
NOTE BOOK	
NO.	

PLOT DATE = 10/14/2007
 FILE NAME = #FILE#
 PLOT SCALE = #SCALE#
 USER NAME = #PROJECT#





A Tycos International Ltd. Company

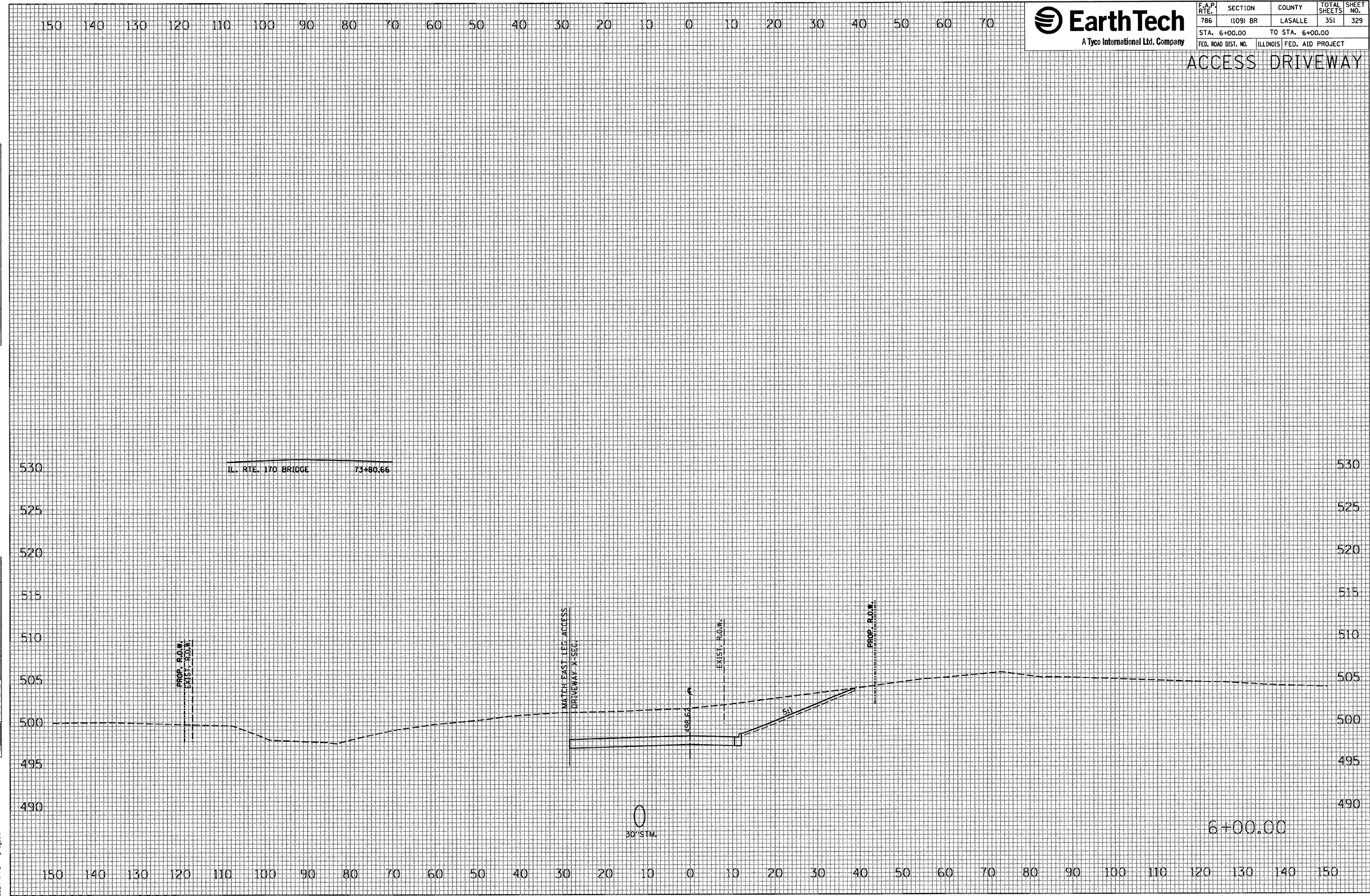
F.A.P. RTE.	SECTION	COUNTY	TOTAL SHEETS	SHEET NO.
786	(109) BR	LASALLE	351	329
STA. 6+00.00		TO STA. 6+00.00		
FED. ROAD DIST. NO.		ILLINOIS FED. AID PROJECT		

ACCESS DRIVEWAY

DATE	BY	REVIEWED	DATE
		DESIGNED	
		PLOTTED	
		TEMPLATE	
		AREAS	
		CHECKED	

DATE	BY	REVIEWED	DATE
		DESIGNED	
		PLOTTED	
		TEMPLATE	
		AREAS	
		CHECKED	

PLOT DATE = 10/17/2007
 FILE NAME = #FILE#
 PLOT SCALE = #SCALE#
 USER NAME = #PROJECT#



6+00.00



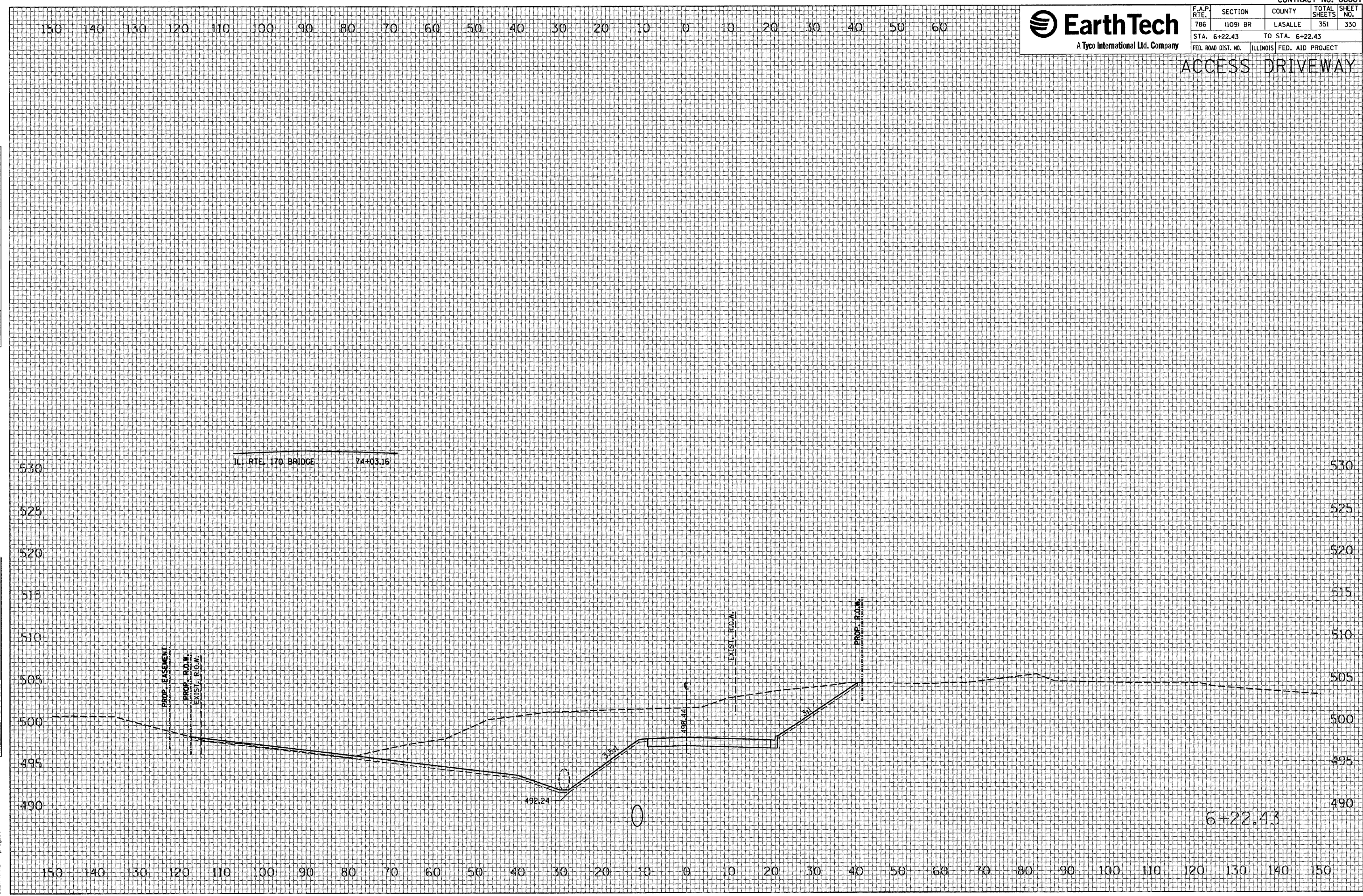
F.A.P. RTE.	SECTION	COUNTY	TOTAL SHEETS	SHEET NO.
786	(109) BR	LASALLE	351	330
STA. 6+22.43		TO STA. 6+22.43		
FED. ROAD DIST. NO.		ILLINOIS FED. AID PROJECT		

ACCESS DRIVEWAY

DATE	
BY	
REVISIONS	
NOTED	
TEMPLATE	
AREAS	
CHECKED	
FINAL SURVEY NOTE BOOK NO.	

DATE	
BY	
REVISIONS	
NOTED	
TEMPLATE	
AREAS	
CHECKED	
ORIGINAL SURVEY NOTE BOOK NO.	

PLOT DATE = 10/4/2007
 FILE NAME = #FILE#
 PLOT SCALE = #SCALE#
 USER NAME = project





F.A.P. RTE.	SECTION	COUNTY	TOTAL SHEETS	SHEET NO.
786	(109) BR	LASALLE	351	331
STA. 6+57.70		TO STA. 6+57.70		
FED. ROAD DIST. NO.		ILLINOIS FED. AID PROJECT		

ACCESS DRIVEWAY

DATE	
BY	
REVISIONS	
NO.	
FINAL SURVEY	
NOTE BOOK	
NO.	
REVISIONS	
NO.	
AREAS CHECKED	

DATE	
BY	
REVISIONS	
NO.	
ORIGINAL SURVEY	
NOTE BOOK	
NO.	
REVISIONS	
NO.	
AREAS CHECKED	

PLOT DATE = 10/17/2007
 FILE NAME = #FILE#
 PLOT SCALE = #SCALE#
 USER NAME = #PROJECT#





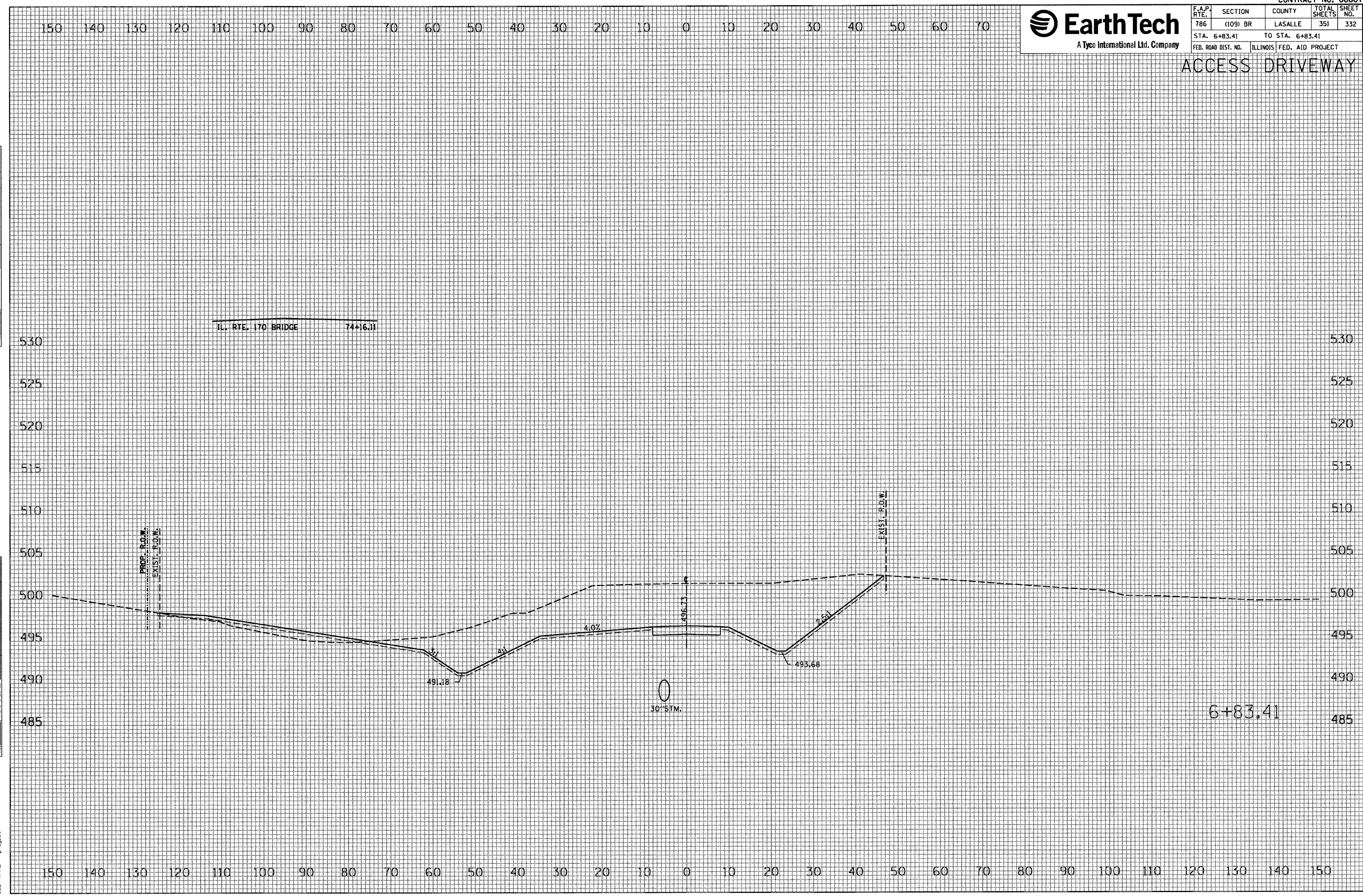
F.A.P. R.T.E.	SECTION	COUNTY	TOTAL SHEETS	SHEET NO.
786	(109) BR	LASALLE	351	332
STA. 6+83.41		TO STA. 6+83.41		
FED. ROAD DIST. NO.		ILLINOIS FED. AID PROJECT		

ACCESS DRIVEWAY

DATE	
BY	
REVIEWED	
REVISIONS	
TEMPLATE	
AREAS CHECKED	
FINAL SURVEY NOTE BOOK NO.	

DATE	
BY	
REVIEWED	
REVISIONS	
TEMPLATE	
AREAS CHECKED	
ORIGINAL SURVEY NOTE BOOK NO.	

PLOT DATE = 10/4/2007
 FILE NAME = #FILEL#
 PLOT SCALE = #SCALE#
 USER NAME = project





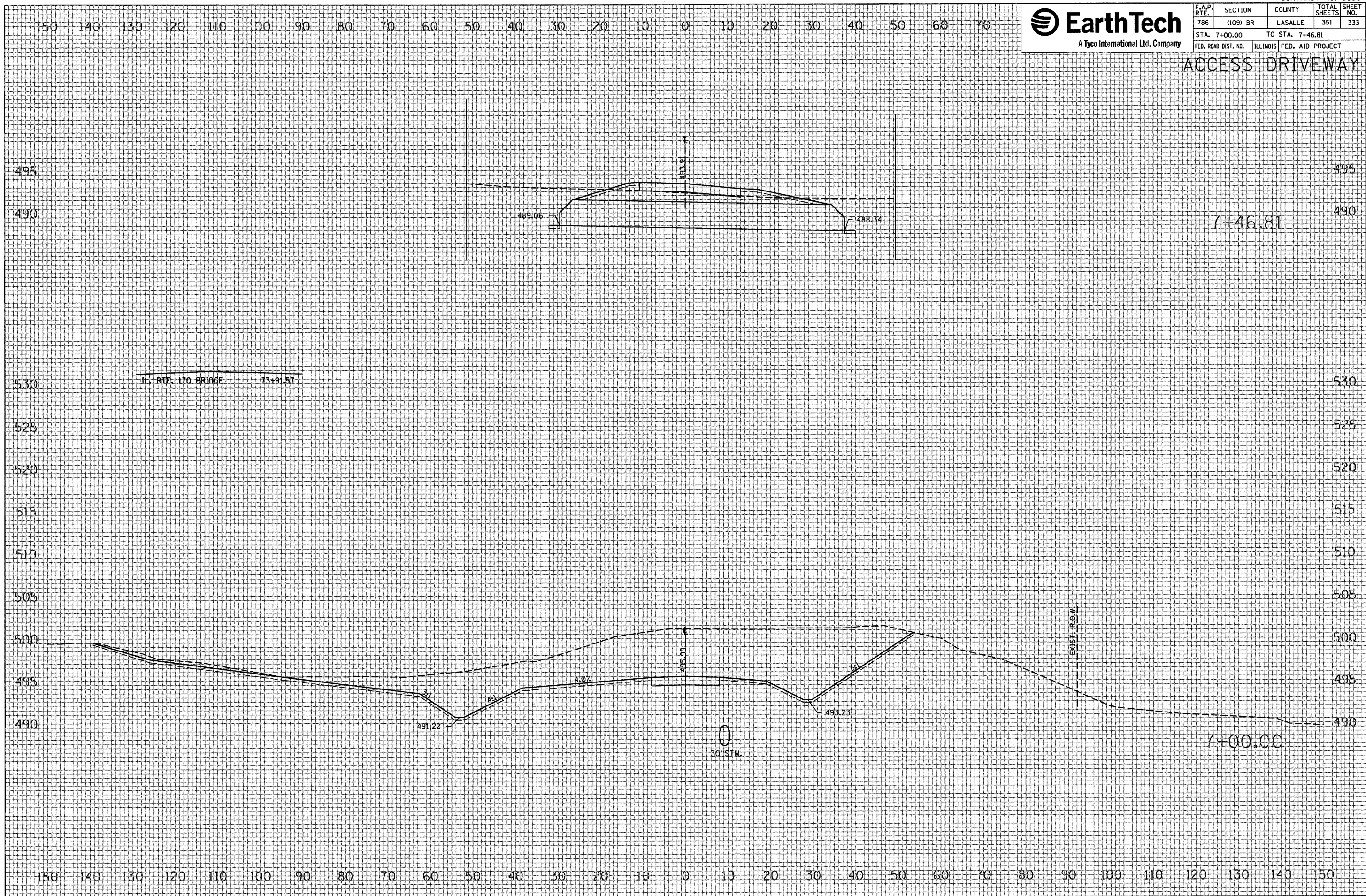
F.A.P. RTE.	SECTION	COUNTY	TOTAL SHEETS	SHEET NO.
786	(109) BR	LASALLE	351	333
STA. 7+00.00		TO STA. 7+46.81		
FED. ROAD DIST. NO.		ILLINOIS FED. AID PROJECT		

ACCESS DRIVEWAY

DATE	
BY	
REVISIONS	
NO.	
DATE	
BY	
REVISIONS	
NO.	
DATE	
BY	
REVISIONS	
NO.	
DATE	
BY	
REVISIONS	
NO.	

DATE	
BY	
REVISIONS	
NO.	
DATE	
BY	
REVISIONS	
NO.	
DATE	
BY	
REVISIONS	
NO.	

PLOT DATE = 10/11/2007
 FILE NAME = #FILE#
 PLOT SCALE = #SCALE#
 USER NAME = #PROJECT#





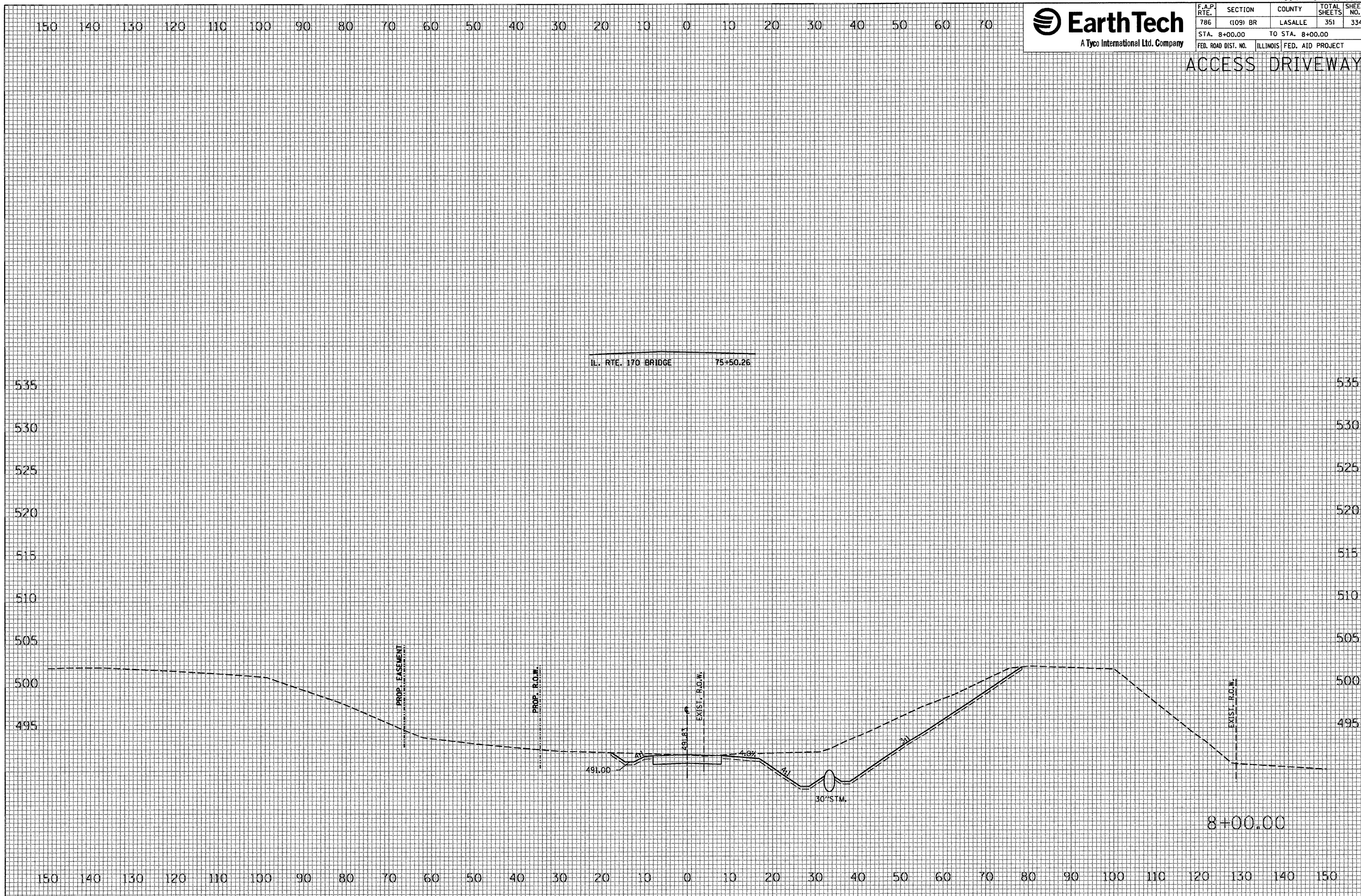
F.A.P. RTE.	SECTION	COUNTY	TOTAL SHEETS	SHEET NO.
786	(109) BR	LASALLE	351	334
STA. 8+00.00		TO STA. 8+00.00		
FED. ROAD DIST. NO.		ILLINOIS FED. AID PROJECT		

ACCESS DRIVEWAY

DATE	
BY	
DESIGNED	
PLOTTED	
TEMPLATE	
AREAS	
CHECKED	
FINAL SURVEY NOTE BOOK NO.	

DATE	
BY	
DESIGNED	
PLOTTED	
TEMPLATE	
AREAS	
CHECKED	
ORIGINAL SURVEY NOTE BOOK NO.	

PLOT DATE = 10/14/2007
 FILE NAME = #FILE#
 PLOT SCALE = #SCALE#
 USER NAME = project





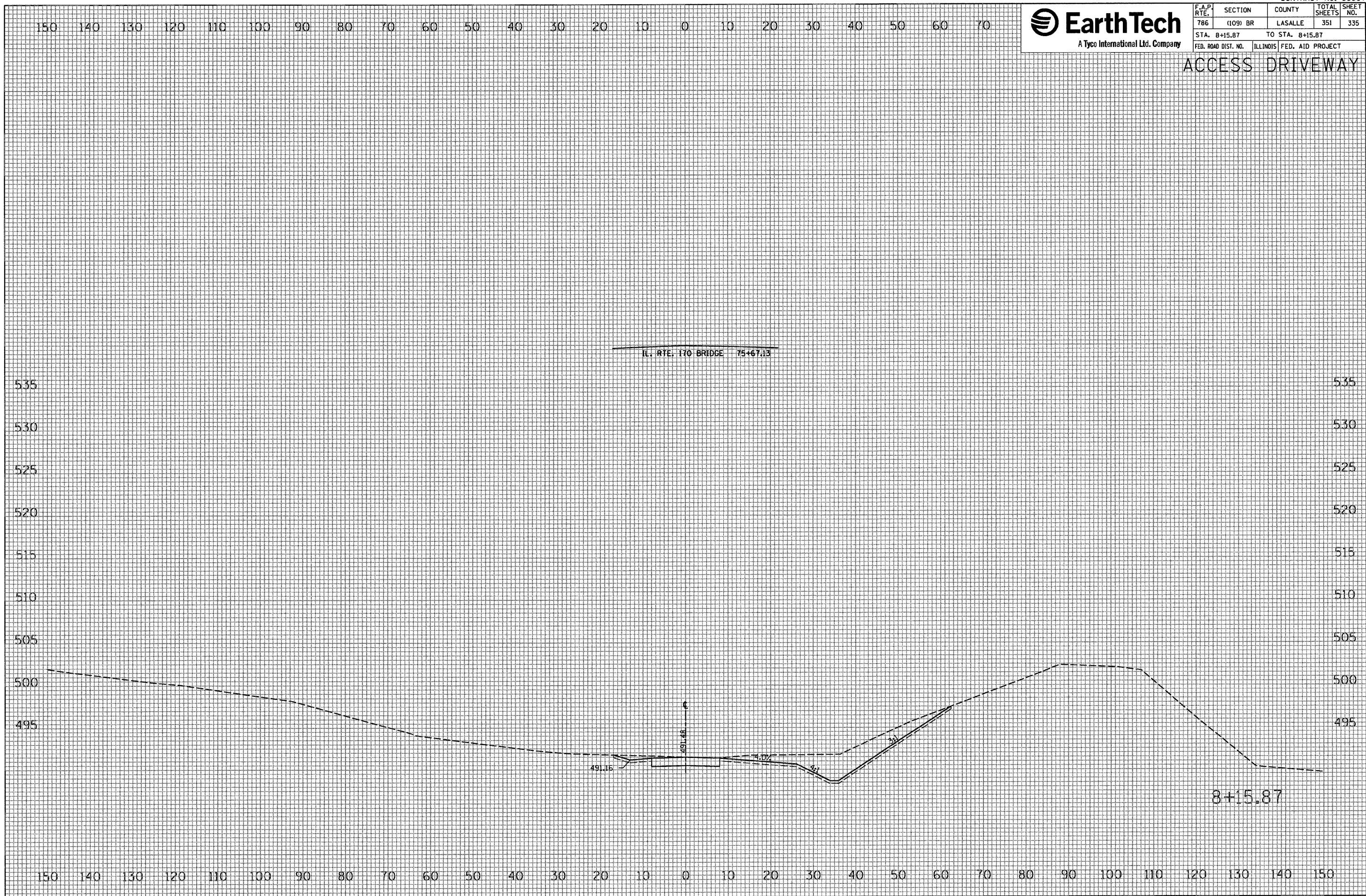
F.A.P. RTE.	SECTION	COUNTY	TOTAL SHEETS	SHEET NO.
786	(109) BR	LASALLE	351	335
STA. 8+15.87		TO STA. 8+15.87		
FED. ROAD DIST. NO.		ILLINOIS FED. AID PROJECT		

ACCESS DRIVEWAY

DATE	
BY	
FINAL SURVEY	
NOTE BOOK NO.	
REVIEWED	
PLOTTED	
TEMPLATE	
AREAS	
CHECKED	

DATE	
BY	
ORIGINAL SURVEY	
NOTE BOOK NO.	
REVIEWED	
PLOTTED	
TEMPLATE	
AREAS	
CHECKED	

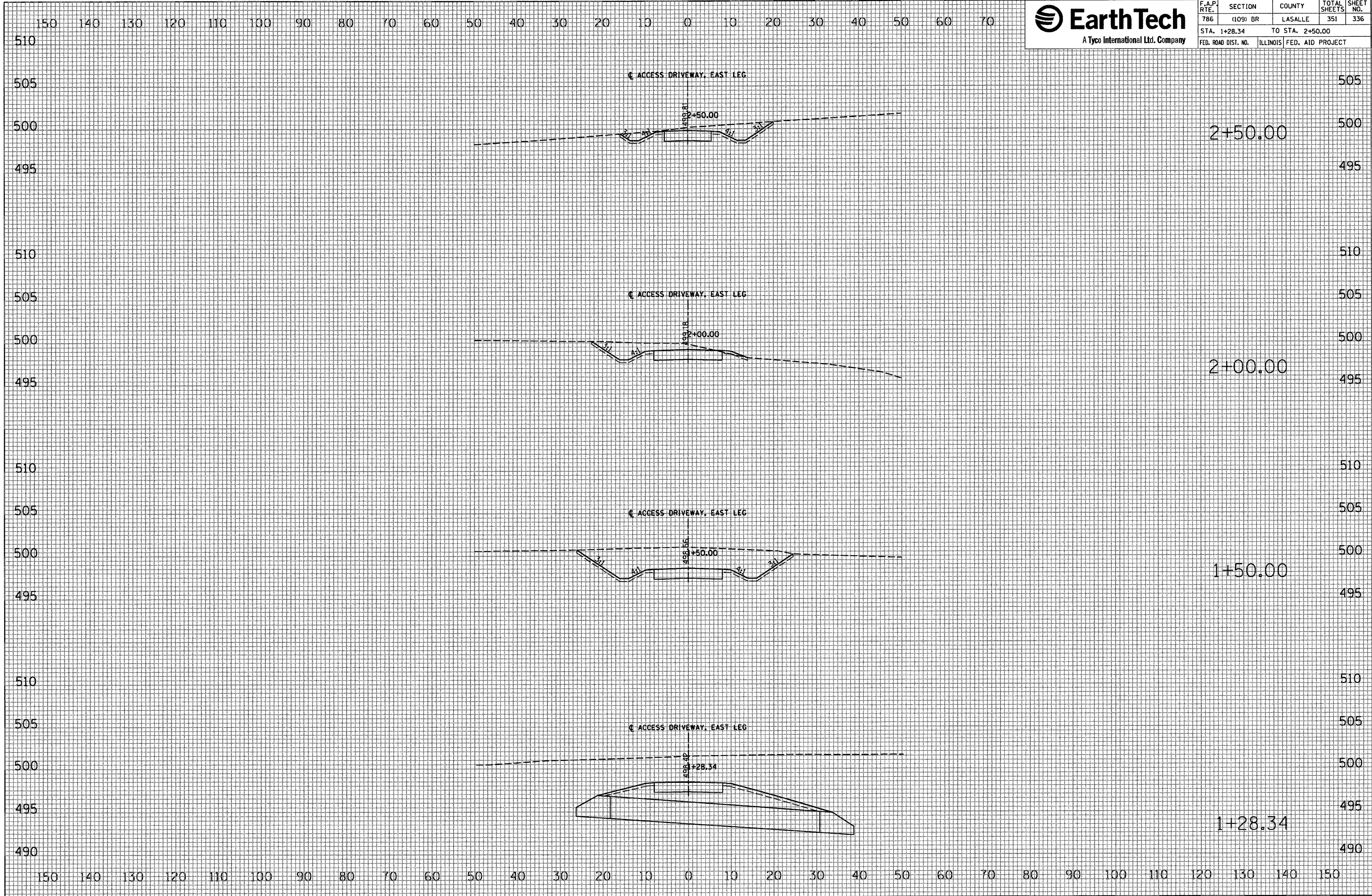
PLOT DATE = 10/11/2007
 FILE NAME = #FILEL8
 PLOT SCALE = #SCALE8
 USER NAME = Project





F.A.P. RTE.		SECTION	COUNTY	TOTAL SHEETS	SHEET NO.
786		(109) BR	LASALLE	351	336
STA. 1+28.34		TO STA. 2+50.00			
FED. ROAD DIST. NO.		ILLINOIS	FED. AID PROJECT		

CONTRACT NO.



DATE	BY

DATE	BY

PLOT DATE = 10/17/2007
 FILE NAME = BFILEL8
 PLOT SCALE = BSCALE8
 USER NAME = pjoynet

FINAL SURVEY NO. _____
 SURVEY NOTE BOOK NO. _____
 CHECKED AREAS: _____
 PLOTTED TEMPLATE AREAS: _____

ORIGINAL SURVEY NO. _____
 SURVEY NOTE BOOK NO. _____
 CHECKED AREAS: _____
 PLOTTED TEMPLATE AREAS: _____

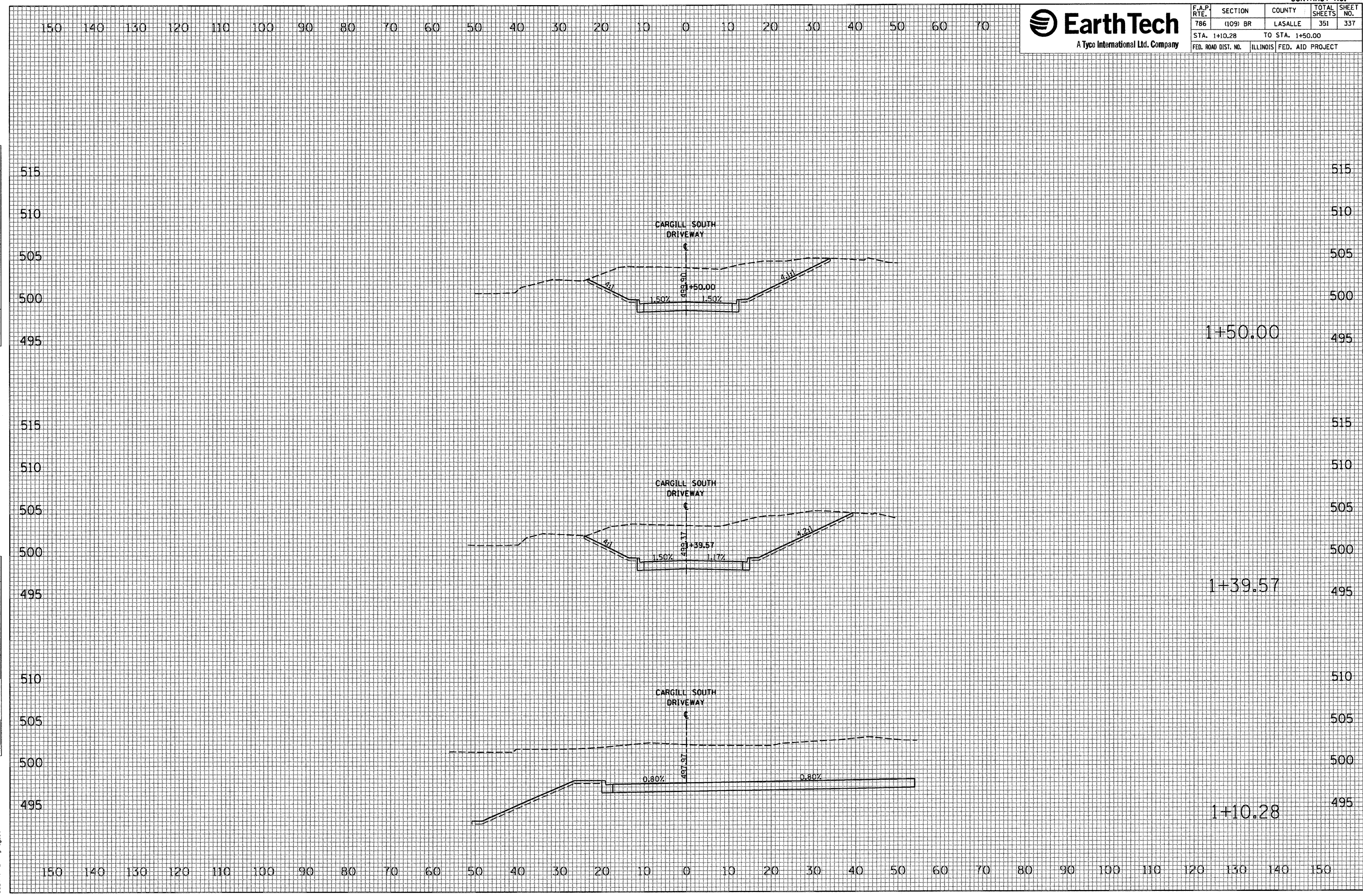


F.A.P. RTE.	SECTION	COUNTY	TOTAL SHEETS	SHEET NO.
786	(109) BR	LASALLE	351	337
STA. 1+10.28		TO STA. 1+50.00		
FED. ROAD DIST. NO.	ILLINOIS	FED. AID PROJECT		

DATE	
BY	
REVISIONS	
PLOTTED	
TEMPLATE	
AREAS	
CHECKED	
FINAL SURVEY	
NOTE BOOK	
NO.	

DATE	
BY	
REVISIONS	
PLOTTED	
TEMPLATE	
AREAS	
CHECKED	
ORIGINAL SURVEY	
NOTE BOOK	
NO.	

PLOT DATE = 10/4/2007
 FILE NAME = #FILEL*
 PLOT SCALE = #SCALE*
 USER NAME = project





F.A.P. RTE.	SECTION	COUNTY	TOTAL SHEETS	SHEET NO.
786	(109) BR	LASALLE	351	338
STA. 2+00.00 TO STA. 2+58.42				
FED. ROAD DIST. NO.			ILLINOIS FED. AID PROJECT	

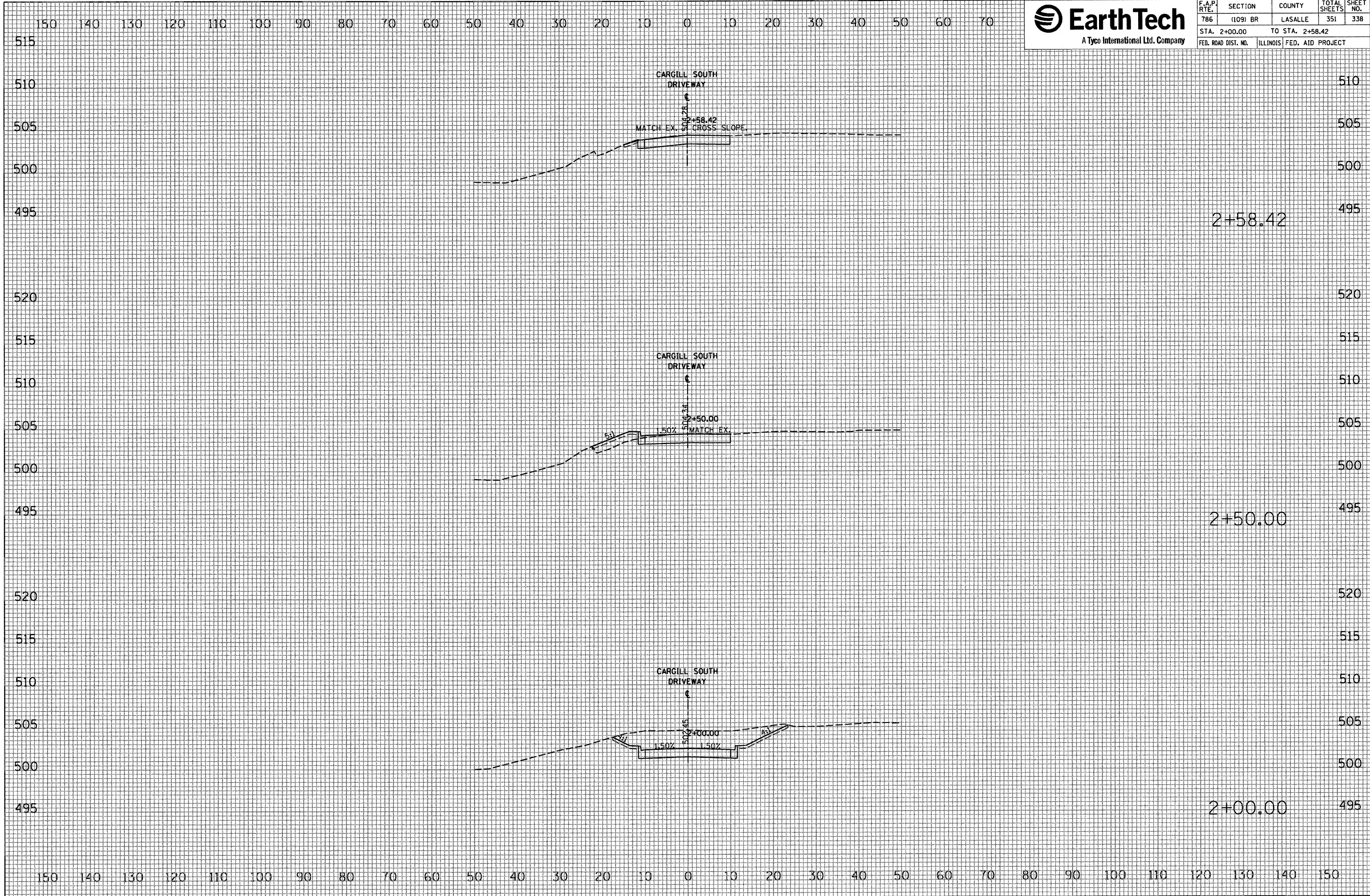
DATE	BY

FINAL SURVEY NOTE BOOK NO.	CHECKED	PLOTTED	TEMPLATE	AREAS	CHECKED

DATE	BY

ORIGINAL SURVEY NOTE BOOK NO.	CHECKED	PLOTTED	TEMPLATE	AREAS	CHECKED

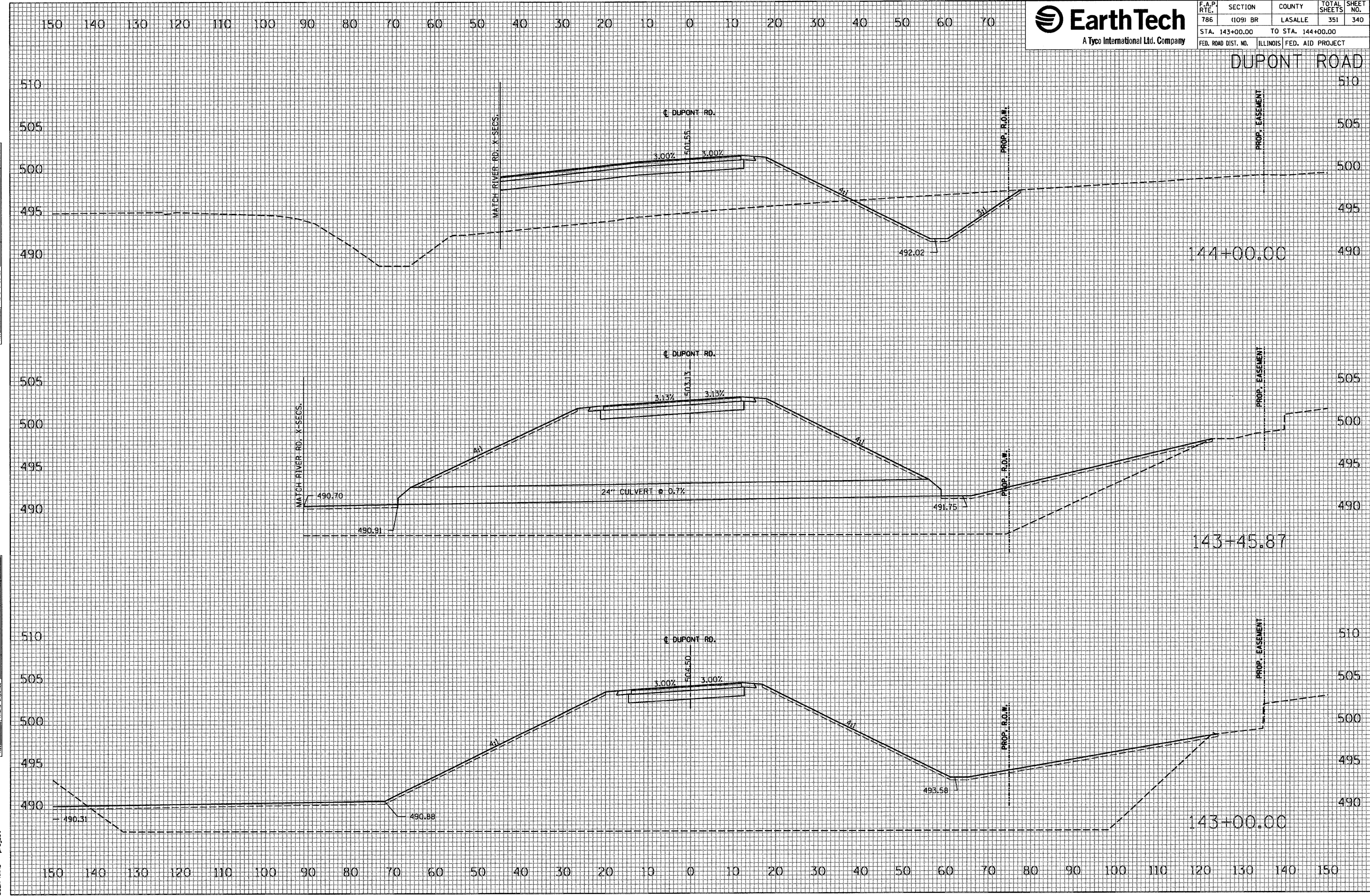
PLOT DATE = 10/14/2007
FILE NAME = #FILEL9
PLOT SCALE = #SCALE8
USER NAME = project





F.A.P. RTE.	SECTION	COUNTY	TOTAL SHEETS	SHEET NO.
786	(109) BR	LASALLE	351	340
STA. 143+00.00		TO STA. 144+00.00		
FED. ROAD DIST. NO.	ILLINOIS FED. AID PROJECT			

DUPONT ROAD



DATE	
BY	
REVIEWED	
DESIGNED	
TEMPLATE	
AREAS CHECKED	
FINAL SURVEY	
NOTE BOOK	
NO.	

DATE	
BY	
REVIEWED	
DESIGNED	
TEMPLATE	
AREAS CHECKED	
ORIGINAL SURVEY	
NOTE BOOK	
NO.	

PLOT DATE = 10/4/2007
 FILE NAME = #FILEL#
 PLOT SCALE = #SCALE#
 USER NAME = Project



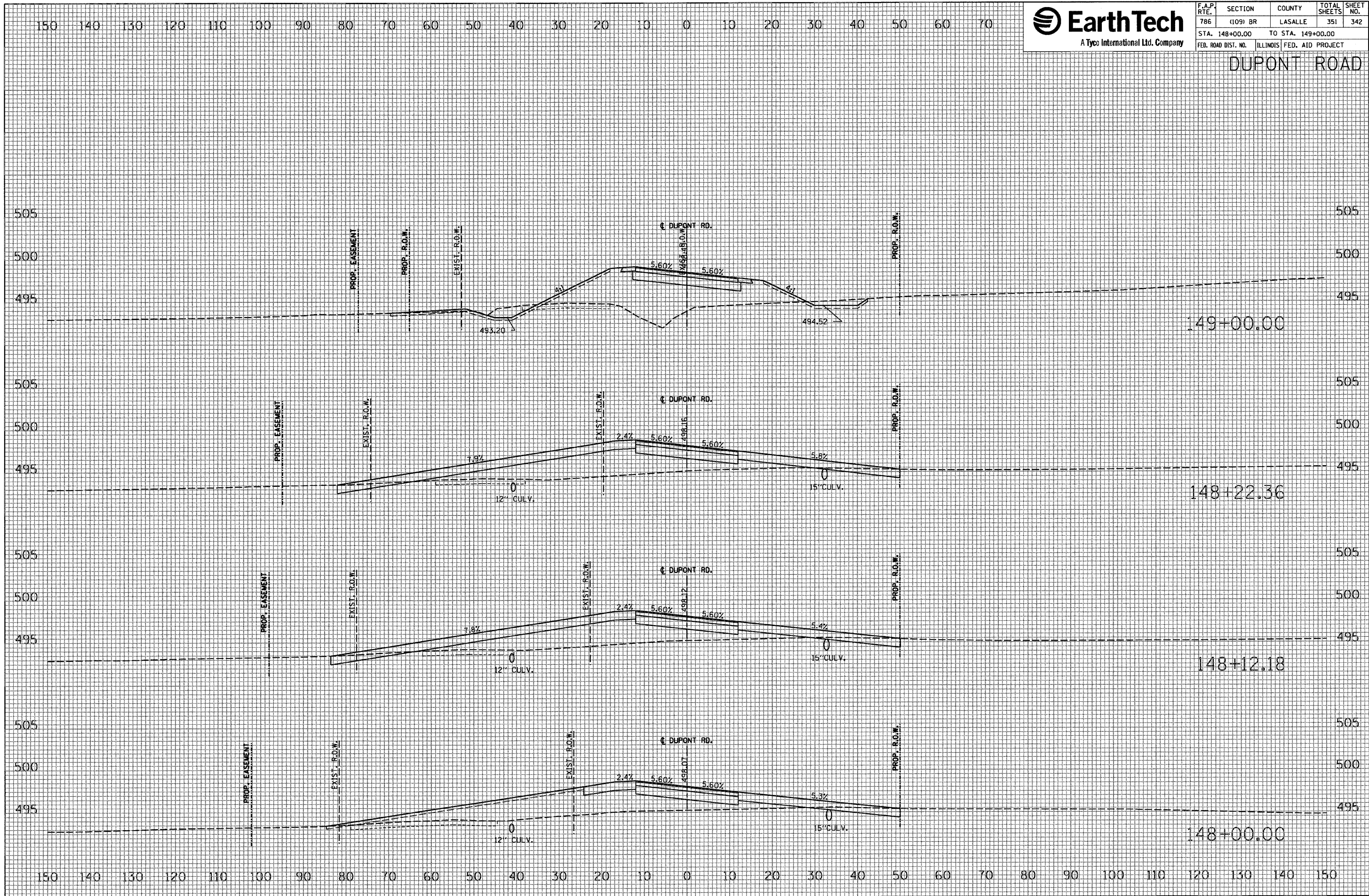
F.A.P. RTE.	SECTION	COUNTY	TOTAL SHEETS	SHEET NO.
786	(109) BR	LASALLE	351	342
STA. 148+00.00		TO STA. 149+00.00		
FED. ROAD DIST. NO.		ILLINOIS FED. AID PROJECT		

DUPONT ROAD

DATE	
BY	
DESIGNED	
PLOTTED	
TEMPLATE	
AREAS	
CHECKED	
FINAL SURVEY	
NOTE BOOK	
NO.	

DATE	
BY	
DESIGNED	
PLOTTED	
TEMPLATE	
AREAS	
CHECKED	
ORIGINAL SURVEY	
NOTE BOOK	
NO.	

PLOT DATE = 10/1/2007
 FILE NAME = #FILE#
 PLOT SCALE = #SCALE#
 USER NAME = #PROJECT#





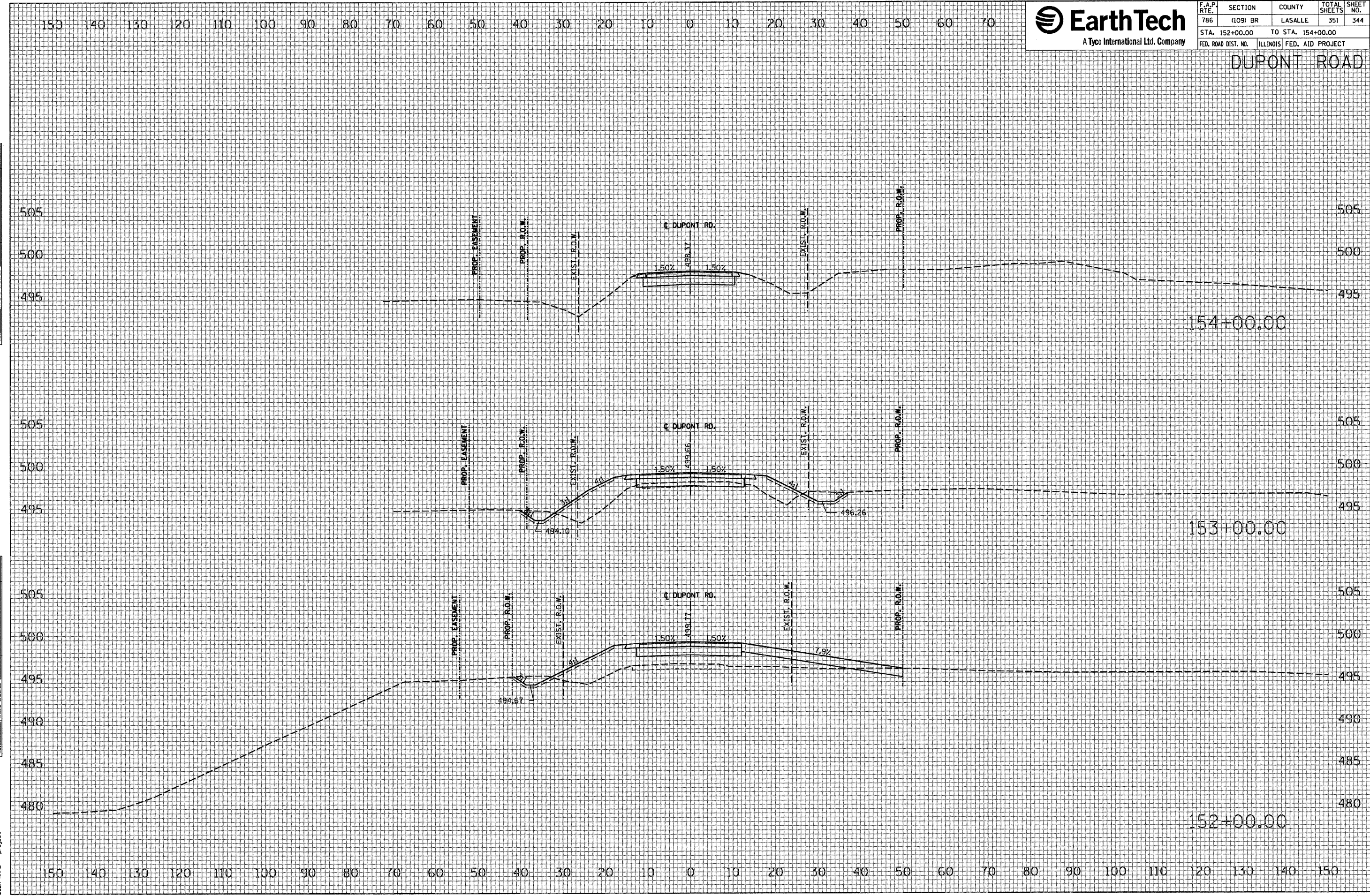
F.A.P. RTE.	SECTION	COUNTY	TOTAL SHEETS	SHEET NO.
786	(109) BR	LASALLE	351	344
STA. 152+00.00		TO STA. 154+00.00		
FED. ROAD DIST. NO.		ILLINOIS FED. AID PROJECT		

DUPONT ROAD

DATE	
BY	
REVIEWED	
DESIGNED	
BY	
DATE	
FINAL SURVEY	
NOTE BOOK	
NO.	
TEMPLATE	
AREAS CHECKED	

DATE	
BY	
REVIEWED	
DESIGNED	
BY	
DATE	
ORIGINAL SURVEY	
NOTE BOOK	
NO.	
TEMPLATE	
AREAS CHECKED	

PLOT DATE = 10/17/2007
 FILE NAME = #FILE#
 PLOT SCALE = #SCALE#
 USER NAME = #PROJECT#





F.A.P. RTE.	SECTION	COUNTY	TOTAL SHEETS	SHEET NO.
786	(109) BR	LASALLE	351	345
STA. 17+50.00		TO STA. 18+50.00		
FED. ROAD DIST. NO.		ILLINOIS FED. AID PROJECT		

RIVER ROAD

DATE	BY

NO.	AREAS CHECKED

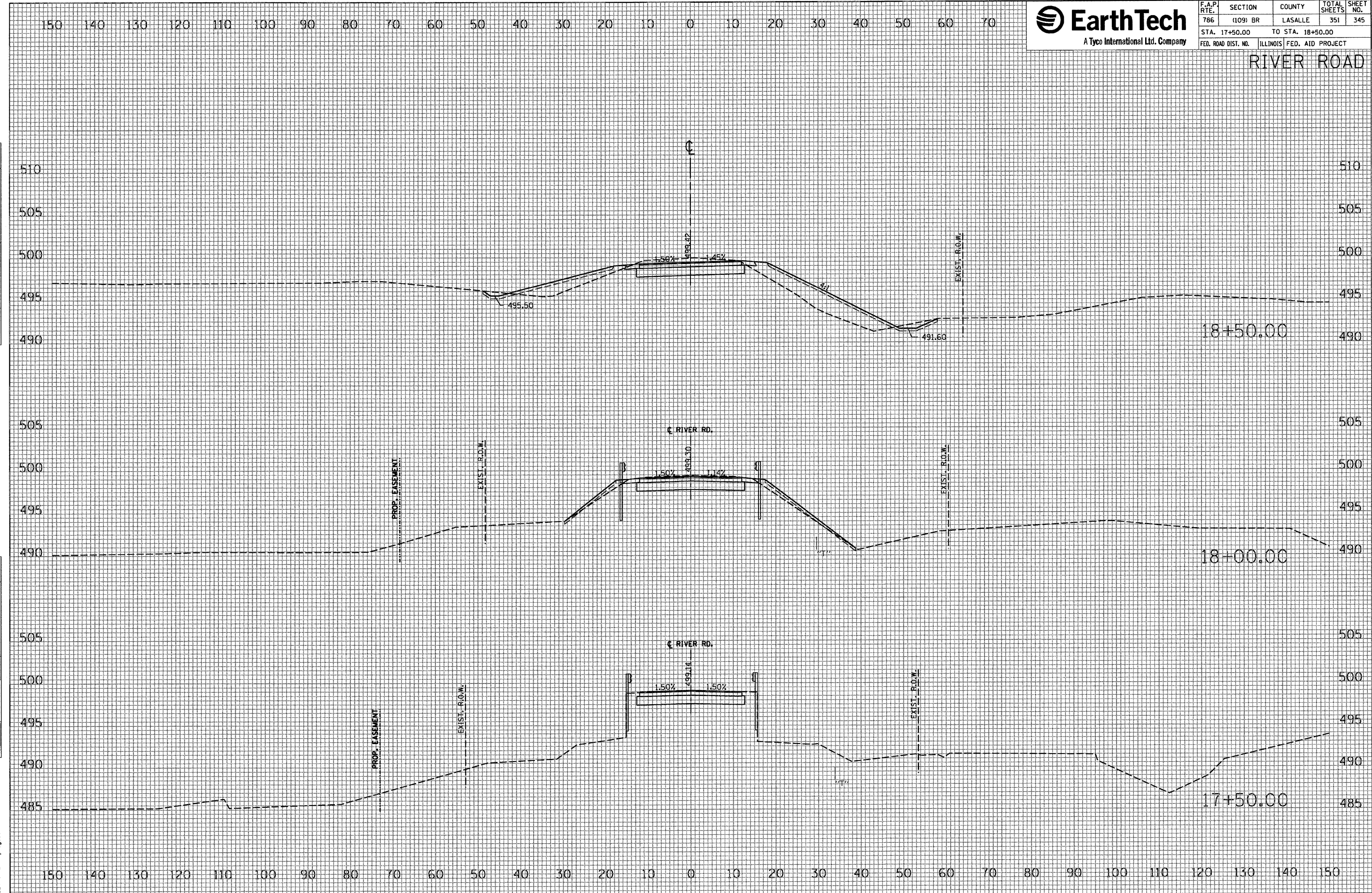
NO.	NOTE BOOK

DATE	BY

NO.	AREAS CHECKED

NO.	NOTE BOOK

PLOT DATE = 10/4/2007
 FILE NAME = #FILEL#
 PLOT SCALE = #SCALE#
 USER NAME = project





F.A.P. RTE.	SECTION	COUNTY	TOTAL SHEETS	SHEET NO.
786	(109) BR	LASALLE	351	346
STA. 19+00.00		TO STA. 19+40.00		
FED. ROAD DIST. NO.		ILLINOIS FED. AID PROJECT		

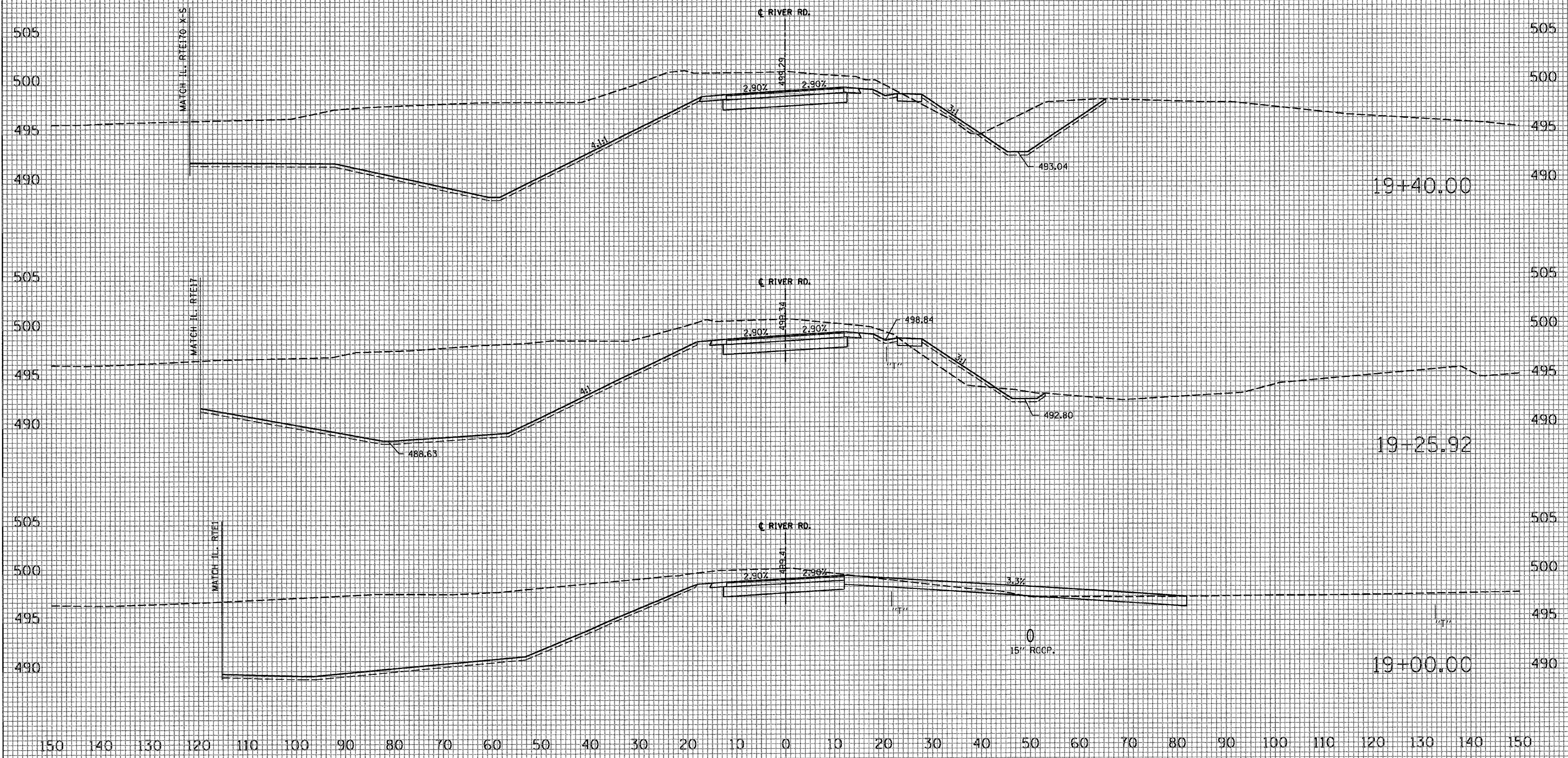
RIVER ROAD

150 140 130 120 110 100 90 80 70 60 50 40 30 20 10 0 10 20 30 40 50 60 70

DATE	
BY	
NO.	
FINAL SURVEY	
NOTE BOOK	
NO.	
REVISIONS	
PLotted	
Template	
Areas	
Checked	

DATE	
BY	
NO.	
ORIGINAL SURVEY	
NOTE BOOK	
NO.	
REVISIONS	
Plotted	
Template	
Areas	
Checked	

PLOT DATE = 10/1/2007
 FILE NAME = #FILE#
 PLOT SCALE = #SCALE#
 USER NAME = #PROJECT#



150 140 130 120 110 100 90 80 70 60 50 40 30 20 10 0 10 20 30 40 50 60 70 80 90 100 110 120 130 140 150



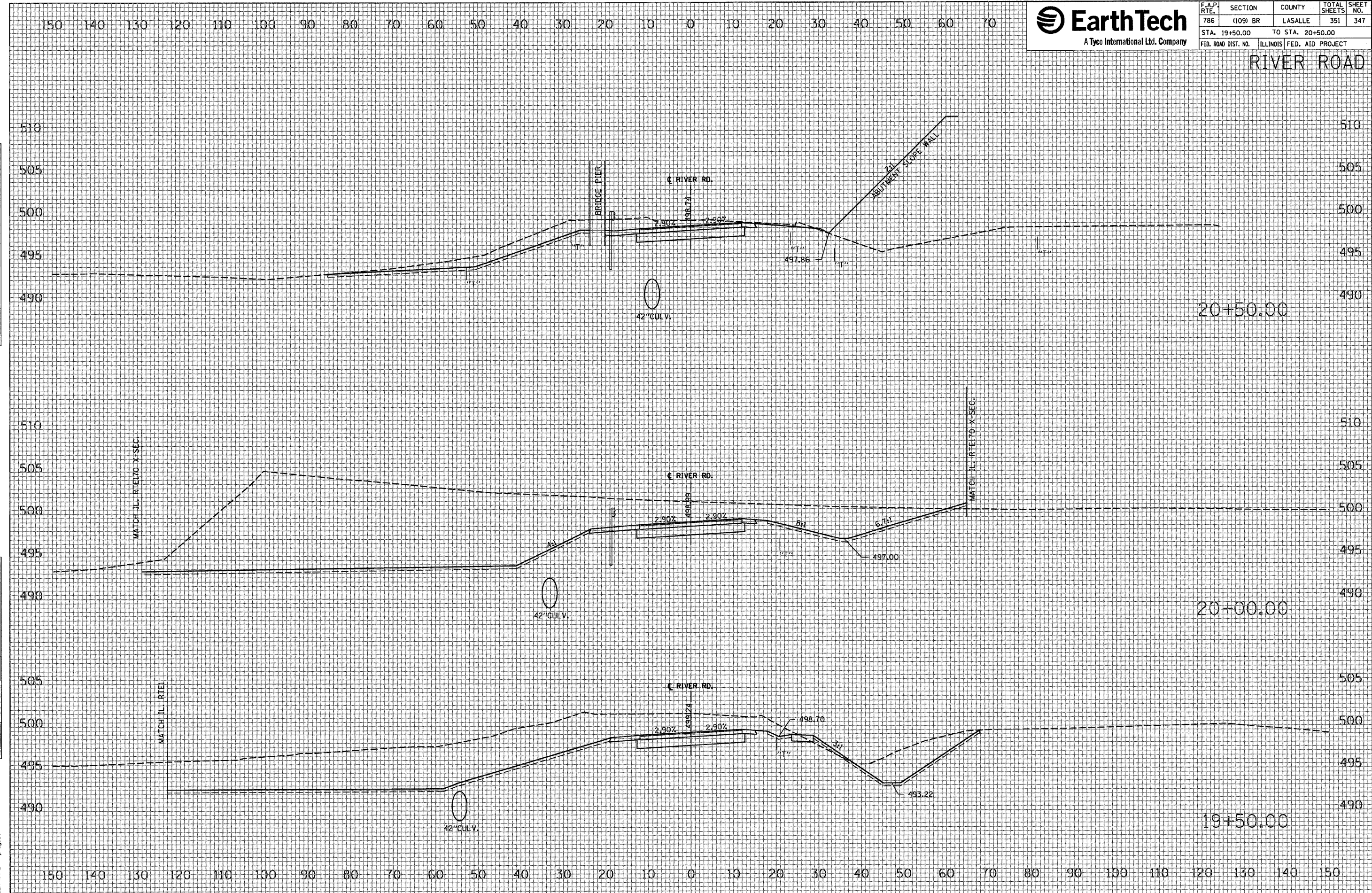
F.A.P. RTE.	SECTION	COUNTY	TOTAL SHEETS	SHEET NO.
786	(109) BR	LASALLE	351	347
STA. 19+50.00		TO STA. 20+50.00		
FED. ROAD DIST. NO.		ILLINOIS FED. AID PROJECT		

RIVER ROAD

DATE	
BY	
FINAL SURVEY	
DESIGNED	
PLOTTED	
TEMPLATE	
AREAS	
CHECKED	
NO.	

DATE	
BY	
ORIGINAL SURVEY	
DESIGNED	
PLOTTED	
TEMPLATE	
AREAS	
CHECKED	
NO.	

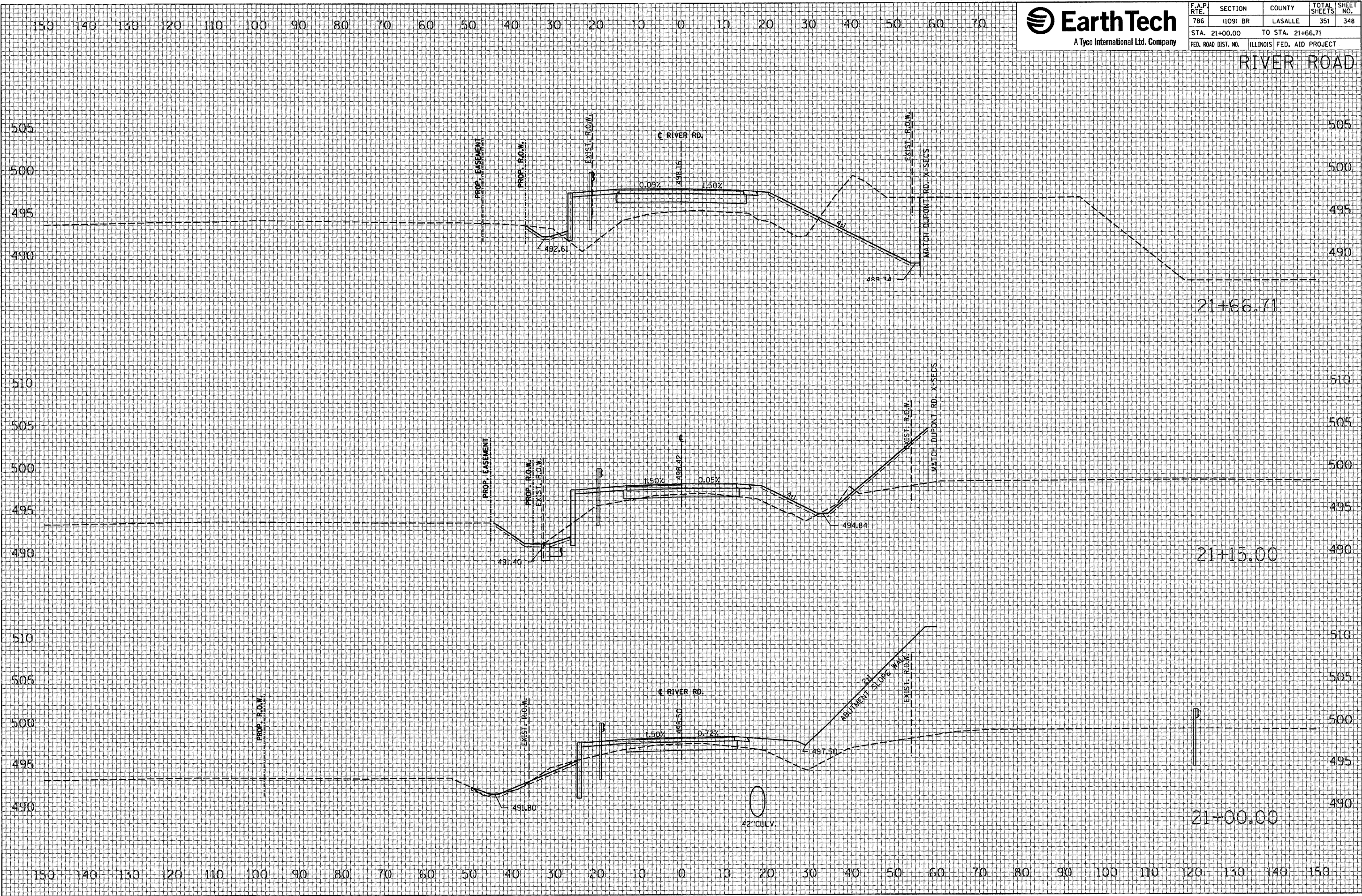
PLOT DATE = 10/11/2007
 FILE NAME = #FILEL#
 PLOT SCALE = #SCALE#
 USER NAME = #PROJECT#





F.A.P. RTE.	SECTION	COUNTY	TOTAL SHEETS	SHEET NO.
786	(109) BR	LASALLE	351	348
STA. 21+00.00		TO STA. 21+66.71		
FED. ROAD DIST. NO.		ILLINOIS FED. AID PROJECT		

RIVER ROAD



DATE	
BY	
CONVERTED	
PLOTTED	
TEMPLATE	
AREAS	
CHECKED	
FINAL SURVEY	
NOTE BOOK	
NO.	

DATE	
BY	
ORIGINAL	
SURVEY	
NOTE BOOK	
NO.	

PLOT DATE = 10/17/2007
 FILE NAME = #FILE#
 PLOT SCALE = #SCALE#
 USER NAME = #PROJECT#



F.A.P. RTE.	SECTION	COUNTY	TOTAL SHEETS	SHEET NO.
786	(109) BR	LASALLE	351	349
STA. 22+00.00		TO STA. 23+80.00		
FED. ROAD DIST. NO.		ILLINOIS FED. AID PROJECT		

RIVER ROAD

DATE	BY

NO.	AREAS CHECKED	NOTE BOOK	FINISH SURVEY

DATE	BY

NO.	AREAS CHECKED	NOTE BOOK	ORIGINAL SURVEY

PLOT DATE = 10/14/2007
 FILE NAME = #FILEL9
 PLOT SCALE = #SCALE4
 USER NAME = Project





F.A.P. RTE.	SECTION	COUNTY	TOTAL SHEETS	SHEET NO.
786	(109) BR	LASALLE	351	351
STA. 25+45.00		TO STA. 25+45.00		
FED. ROAD DIST. NO.	ILLINOIS		FED. AID PROJECT	

RIVER ROAD

FINAL SURVEY NOTE BOOK NO.	SURVEYED BY	DATE

ORIGINAL SURVEY NOTE BOOK NO.	SURVEYED BY	DATE

PLOT DATE = 10/11/2007
 FILE NAME = #FILES
 PLOT SCALE = #SCALE#
 USER NAME = #PROJECT#

